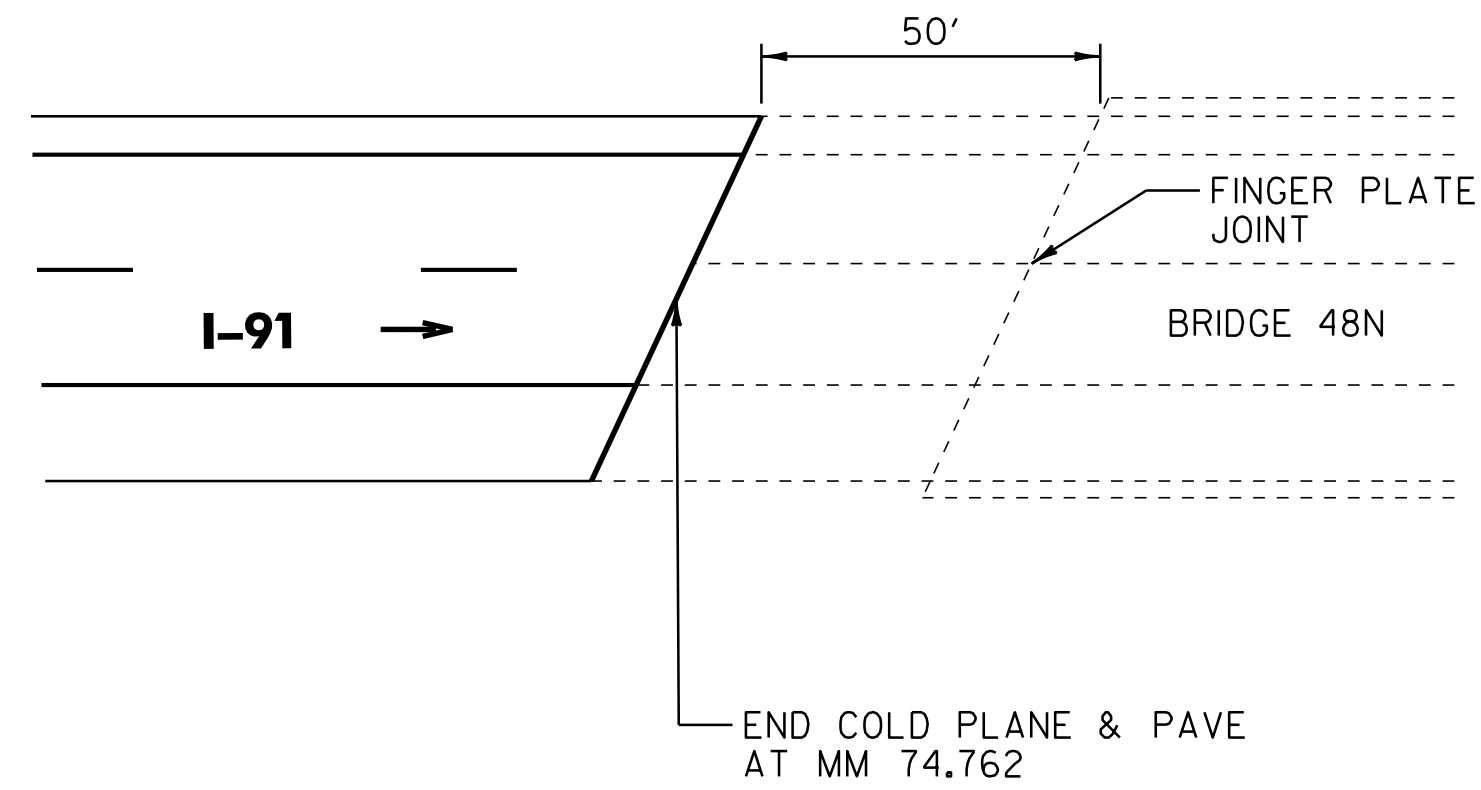
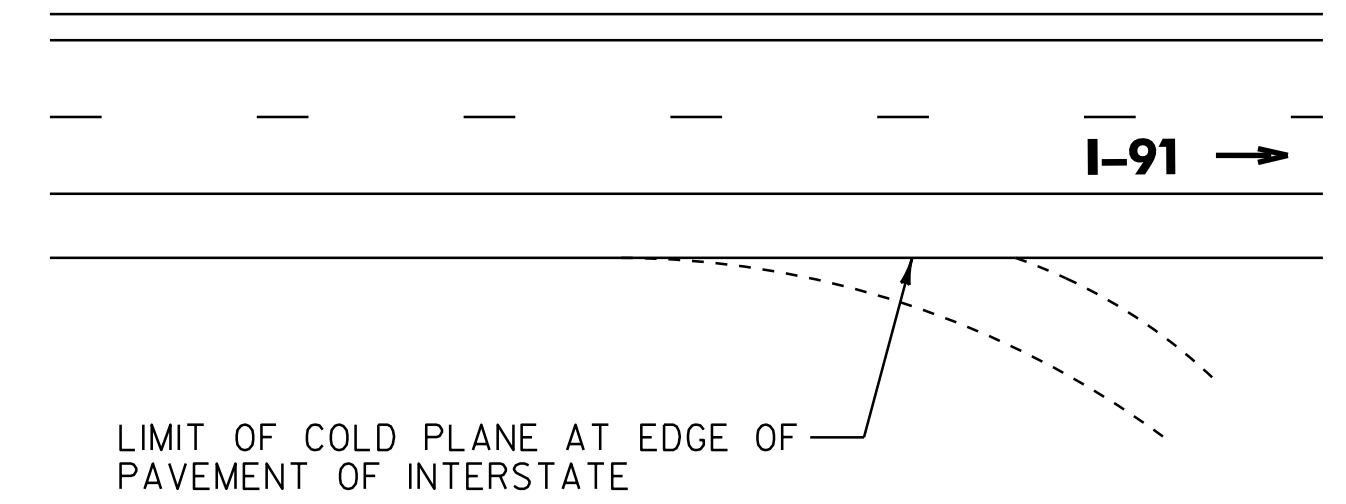


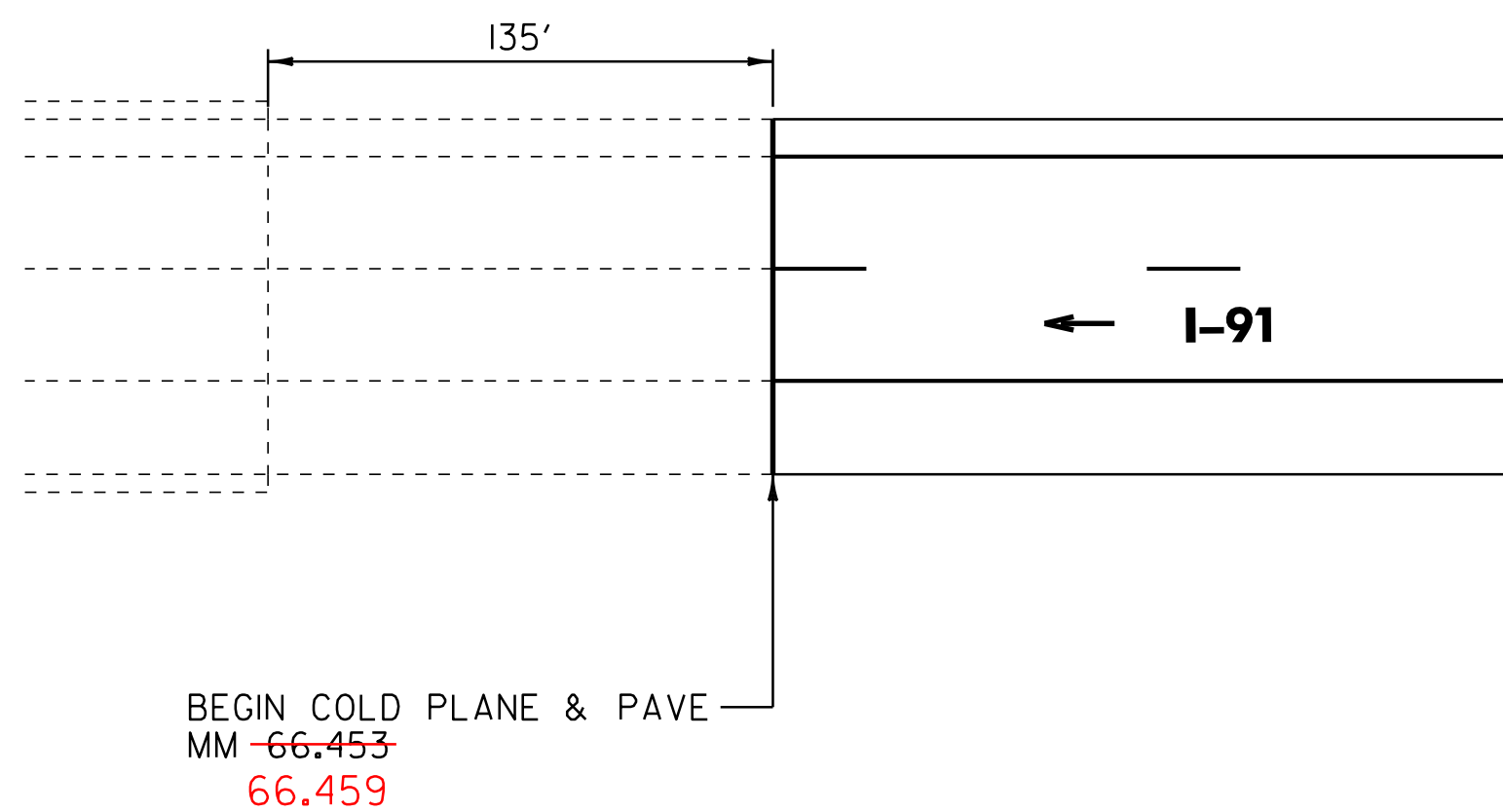
**INTERSTATE I-91 NB
BEGIN IM 091-1(59)**



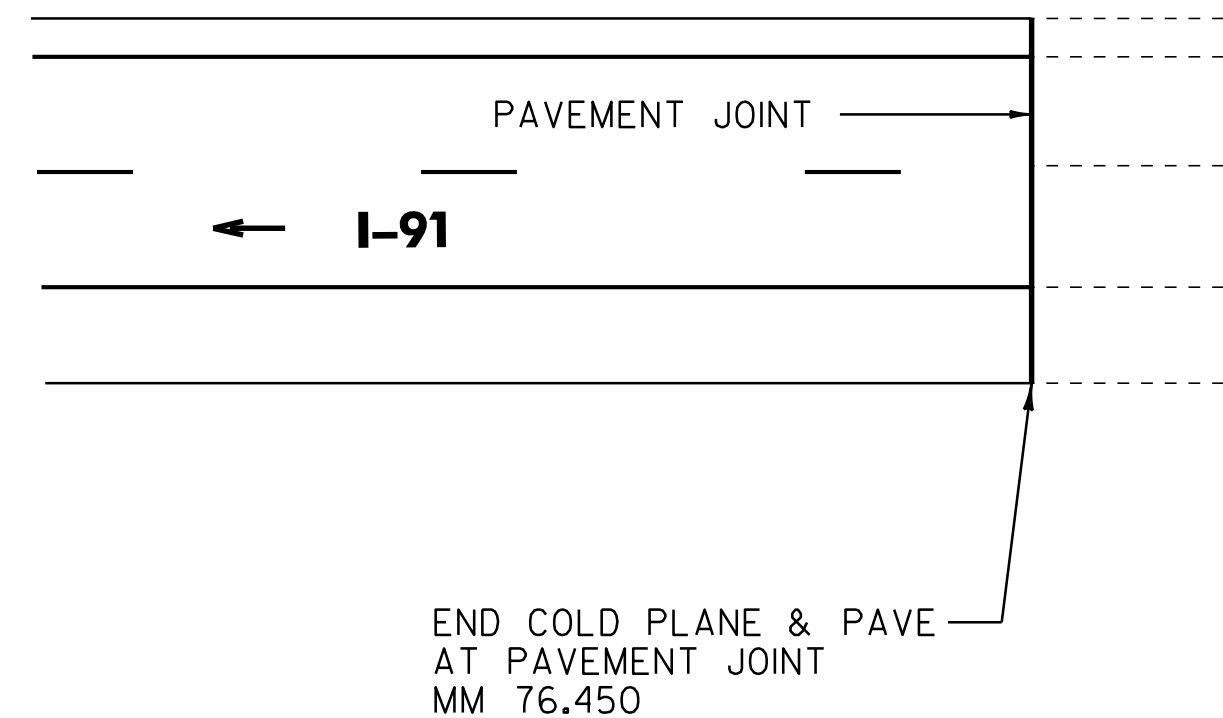
**INTERSTATE I-91 NB
END IM 091-1(59)**



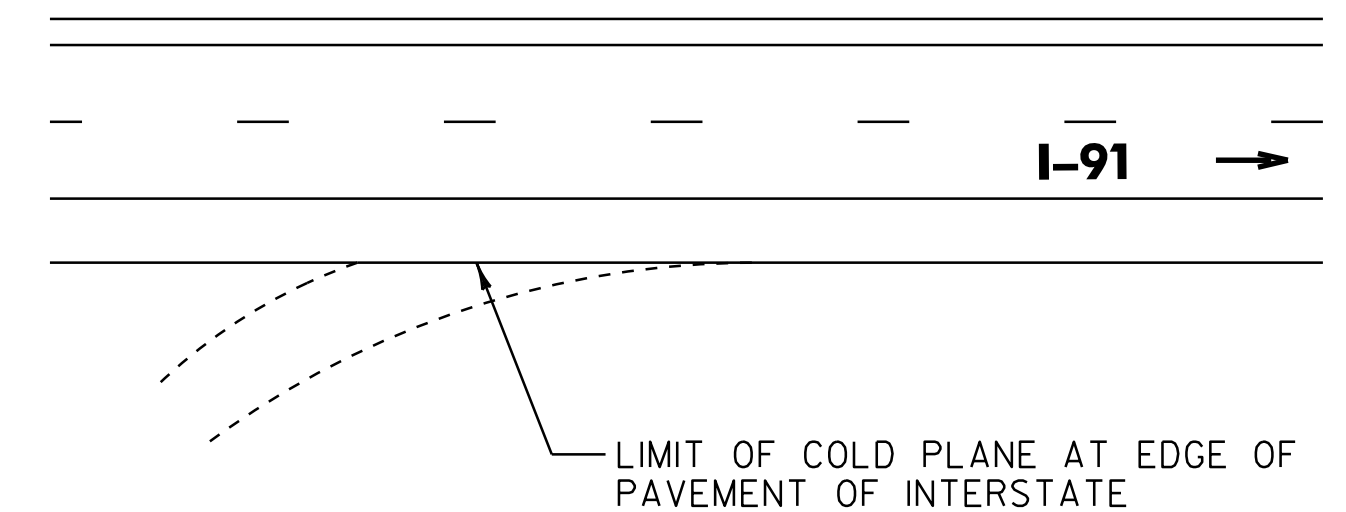
**HARTFORD REST AREA
NORTHBOUND OFF**



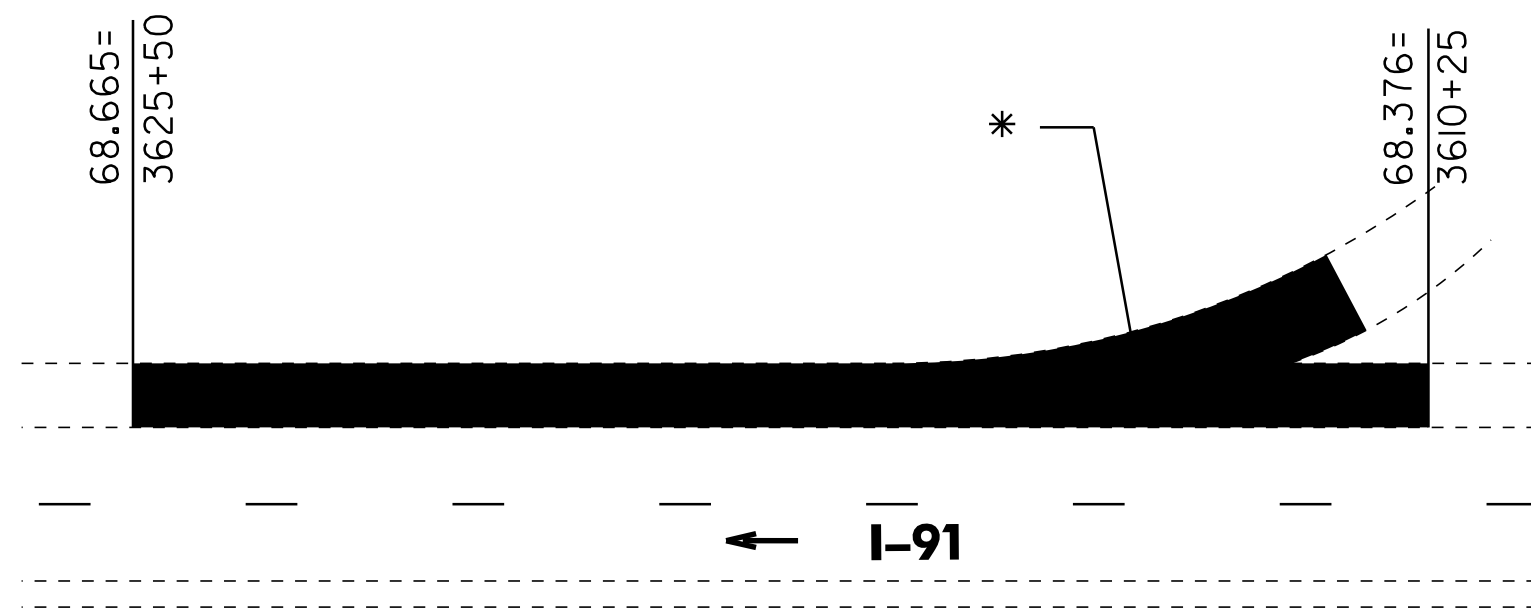
**INTERSTATE I-91 SB
BEGIN IM 091-1(59)**



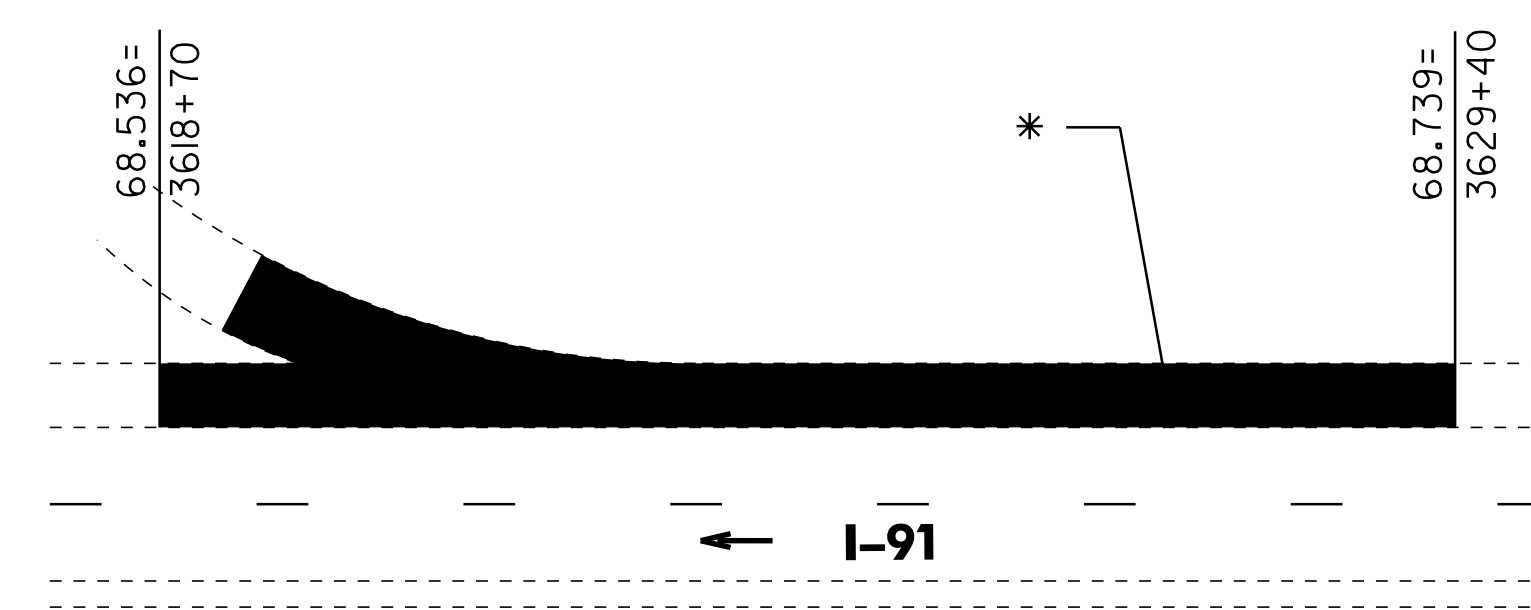
**INTERSTATE I-91 SB
END IM 091-1(59)**



**HARTFORD REST AREA
NORTHBOUND ON**



**HARTFORD REST AREA
SOUTHBOUND ON**



**HARTFORD REST AREA
SOUTHBOUND OFF**

* SHADED AREA INDICATES SHOULDER RECONSTRUCTION UNDER PREVIOUS PROJECT. LIMIT OF WORK AND MM'S SHOWN HERE FOR MATCH PURPOSES ARE APPROXIMATE AND SHALL BE FIELD VERIFIED.

NOT TO SCALE

I-91 TIE SHEET 2

PROJECT NAME:	HARTLAND-NORWICH		
PROJECT NUMBER:	IM 091-1(59)		
FILE NAME:	/pave/06a202/p06a202.dgn	PLOT DATE:	21-NOV-2012 11:44
PROJECT LEADER:	PTS	DRAWN BY:	MWS
DESIGNED BY:	NLL	CHECKED BY:	PTS
IPARM FILE NAME:	06A202_04	SHEET	4 OF 60