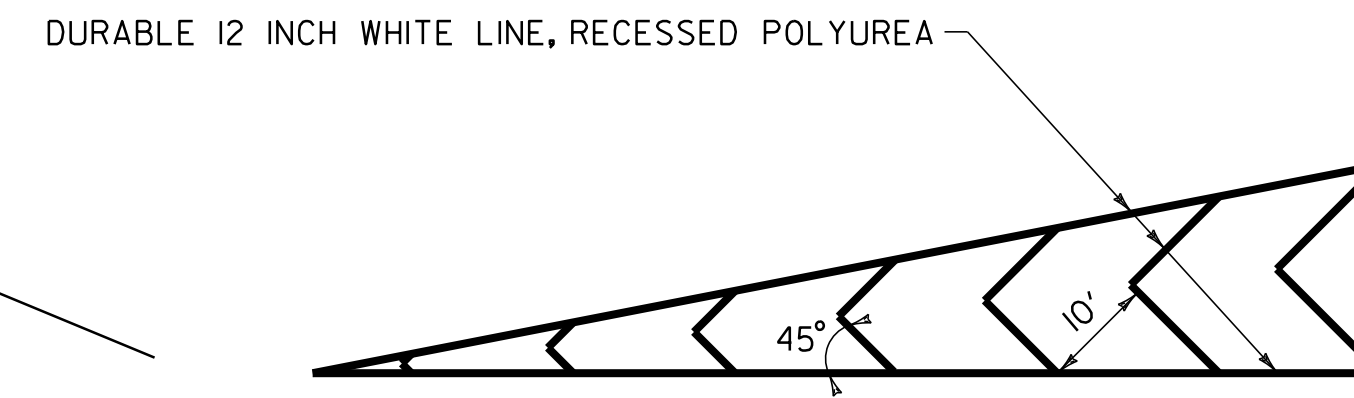


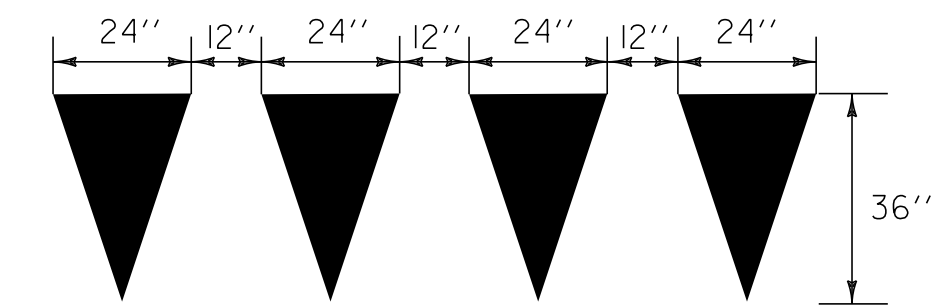
PAVEMENT MARKING PLACEMENT DETAIL - MAINLINE

DETAIL SHOWN FOR NORTHBOUND TYPICAL FACING NORTH (WITH STATIONING)



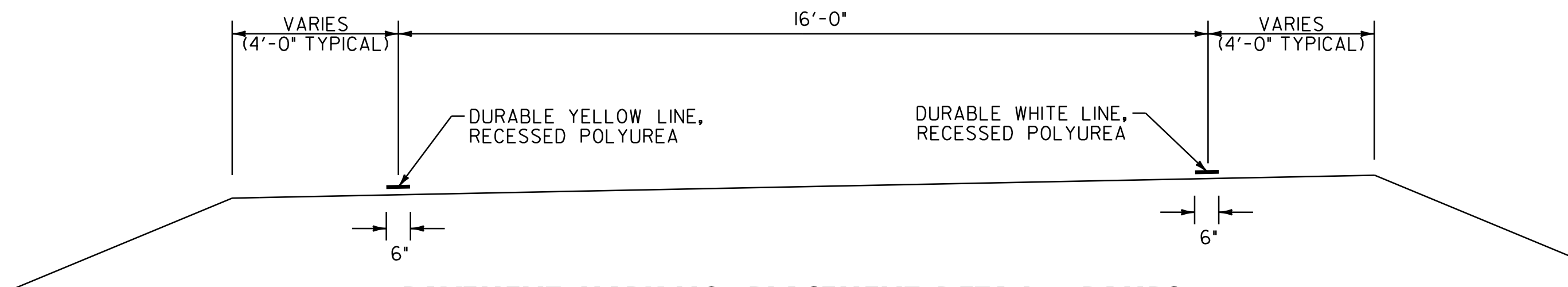
GORE MARKING DETAIL

SEE LAYOUT SHEETS FOR LOCATIONS



YIELD LINE DETAILS

TO BE INSTALLED ONLY AT THE DIRECTION OF THE RESIDENT ENGINEER TO BE PAID AS ONE DURABLE LETTER OR SYMBOL, THERMOPLASTIC PER TRIANGLE



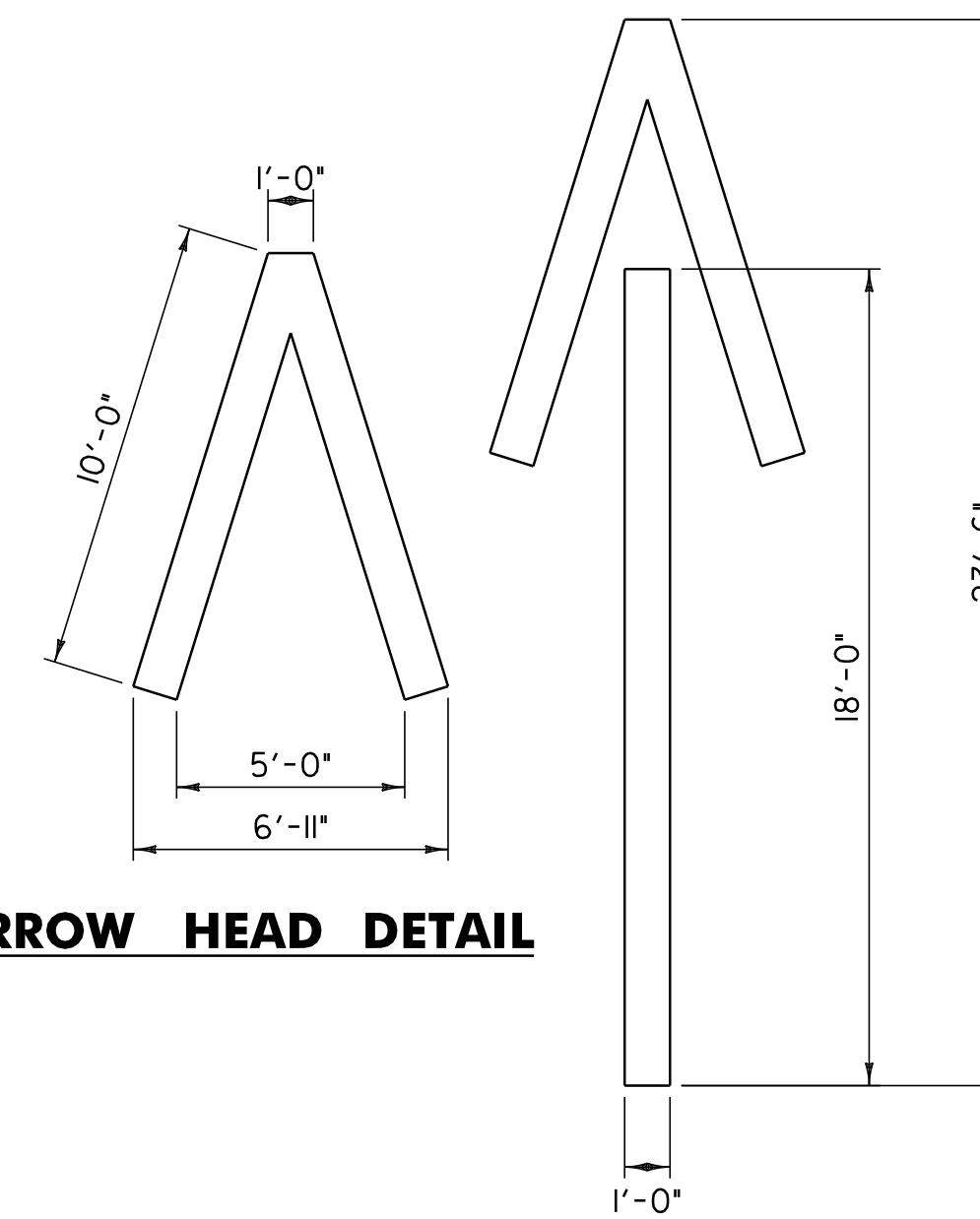
PAVEMENT MARKING PLACEMENT DETAIL - RAMPS

DETAIL SHOWN FACING DIRECTION OF TRAVEL

PAVEMENT MARKING LAYOUT TABLE

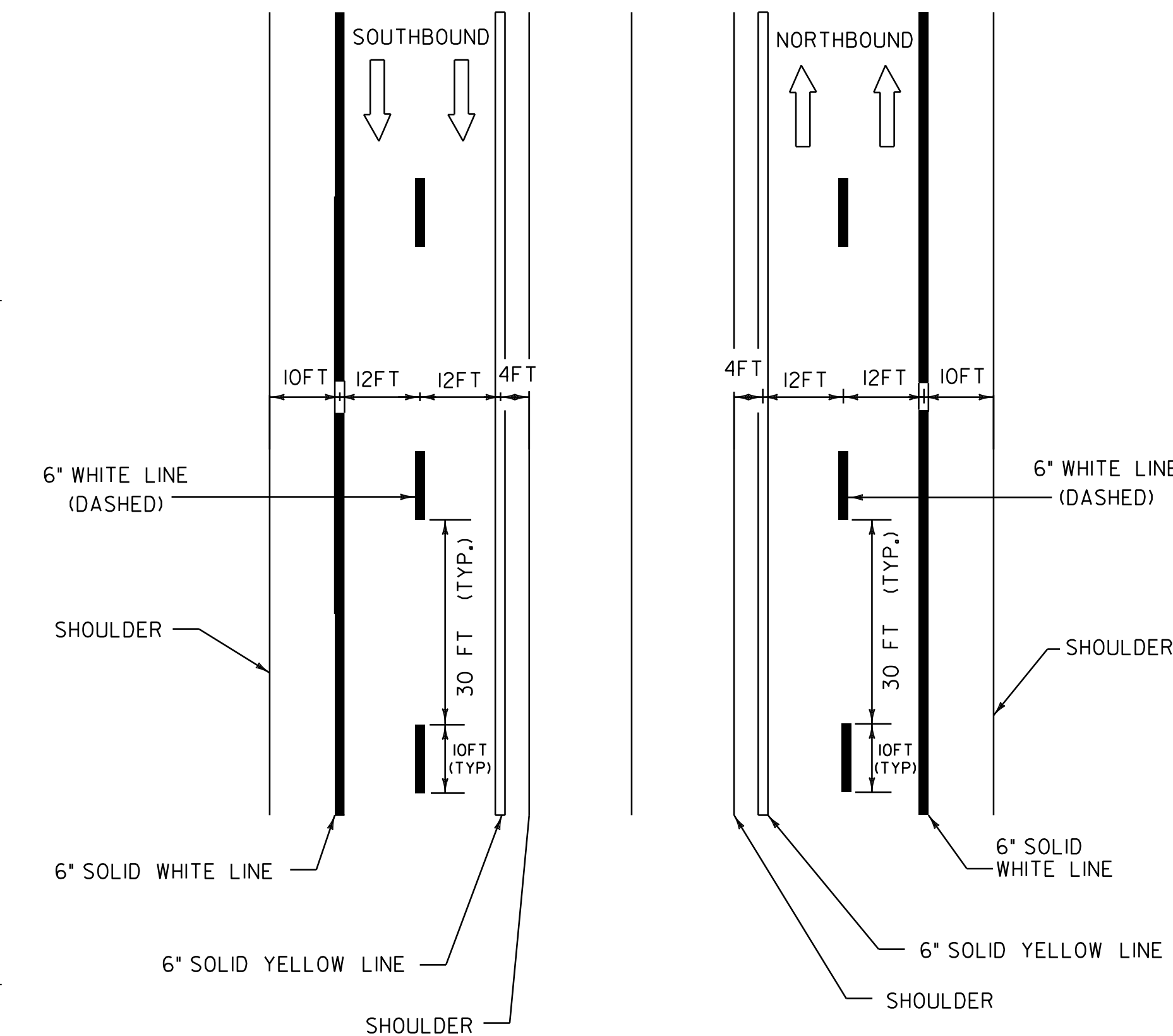
(FOR LENGTHS AT THE INTERCHANGES, SEE THE LAYOUT SHEETS)

LOCATION	(SOLID) DURABLE 6 INCH WHITE LINE, RECESSED POLYUREA	(SOLID) DURABLE 4 INCH WHITE LINE, THERMOPLASTIC	(DASHED) DURABLE 6 INCH WHITE LINE, RECESSED POLYUREA	(DOTTED) DURABLE 6 INCH WHITE LINE, RECESSED POLYUREA	(SOLID) DURABLE 6 INCH YELLOW LINE, RECESSED POLYUREA	(SOLID) DURABLE 12 INCH WHITE LINE, RECESSED POLYUREA
NB MM 169,800 TO 177,432	RIGHT		CENTERLINE		LEFT	
SB MM 169,800 TO 177,432	LEFT		CENTERLINE		RIGHT	
INTERCHANGE NO. 27						
NB DECELERATION LANE			RIGHT	RIGHT		DBL RIGHT INCLUDING CHEVRONS
RAMP A	RIGHT				LEFT	
RAMP B	RIGHT				LEFT	
NB ACCELERATION LANE			RIGHT			DBL RIGHT
SB DECELERATION LANE				LEFT		DBL LEFT INCLUDING CHEVRONS
RAMP C	RIGHT				LEFT	
RAMP D	RIGHT				LEFT	
SB ACCELERATION LANE			LEFT			DBL LEFT
INTERCHANGE NO. 28						
NB DECELERATION LANE			RIGHT	RIGHT		DBL RIGHT INCLUDING CHEVRONS
RAMP D	RIGHT				LEFT	
RAMP A	RIGHT				LEFT	
NB ACCELERATION LANE			RIGHT			DBL RIGHT
SB DECELERATION LANE				LEFT		DBL LEFT INCLUDING CHEVRONS
RAMP B	RIGHT				LEFT	
RAMP C	RIGHT				LEFT	
SB ACCELERATION LANE			LEFT			DBL LEFT
WELCOME CENTER						
SB ACCELERATION LANE			LEFT			DBL LEFT
MAINLINE	LEFT & RIGHT				LEFT	
PARKING FACILITY		RIGHT				PARKING STALLS/HANDICAP RAMPS
SB DECELERATION LANE				LEFT		DBL LEFT INCLUDING CHEVRONS
INTERCHANGE 29						
NB DECELERATION LANE				RIGHT		DBL RIGHT INCLUDING CHEVRONS
RAMP A	RIGHT				LEFT	
RAMP C	RIGHT				LEFT	
NB ACCELERATION LANE						DBL RIGHT
SB DECELERATION LANE						DBL LEFT INCLUDING CHEVRONS
RAMP D	RIGHT				LEFT	
RAMP B	RIGHT				LEFT	
SB ACCELERATION LANE			LEFT			DBL LEFT



ARROW HEAD DETAIL

WRONG WAY ARROW



TYPICAL MAINLINE MARKING PLAN

LEGEND

- 6" WHITE LINES
- 6" YELLOW LINES
- DIRECTION OF TRAFFIC FLOW

PAVEMENT MARKING LAYOUT & DETAIL SHEET



PROJECT NAME: DERBY
PROJECT NUMBER: IM 091-3(46)

FILE NAME: p06a200.dgn
PROJECT LEADER: JLL
DESIGNED BY: STANTEC
IPARM FILE: p06a200pmd.i

PLOT DATE: 07-SEP-2011 10:29
DRAWN BY: STANTEC
CHECKED BY: JLL
SHEET 58 OF 63