

I-89 SOUTHBOUND

U.S. ROUTE 7 NORTH

I-89 NORTHBOUND

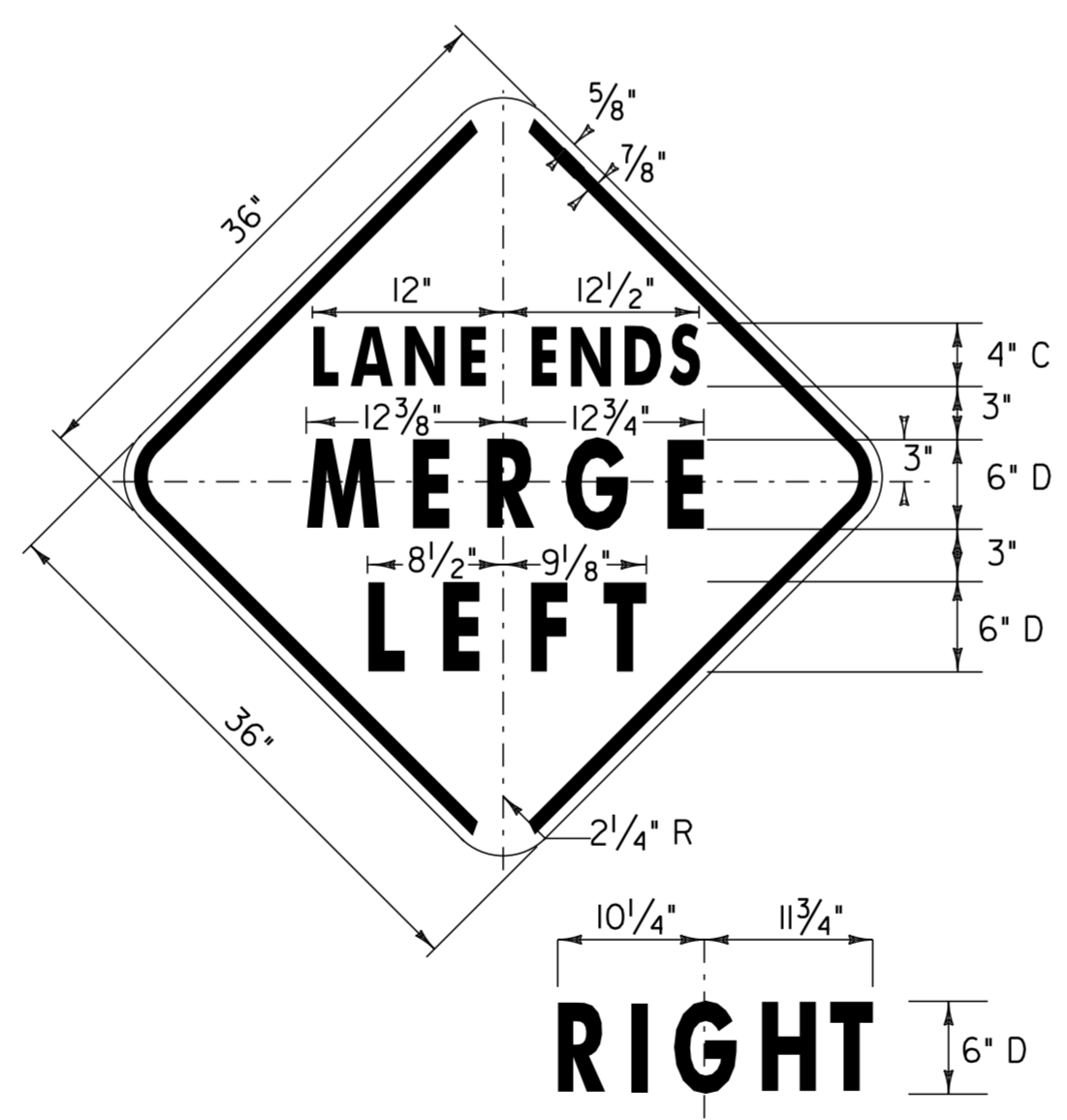
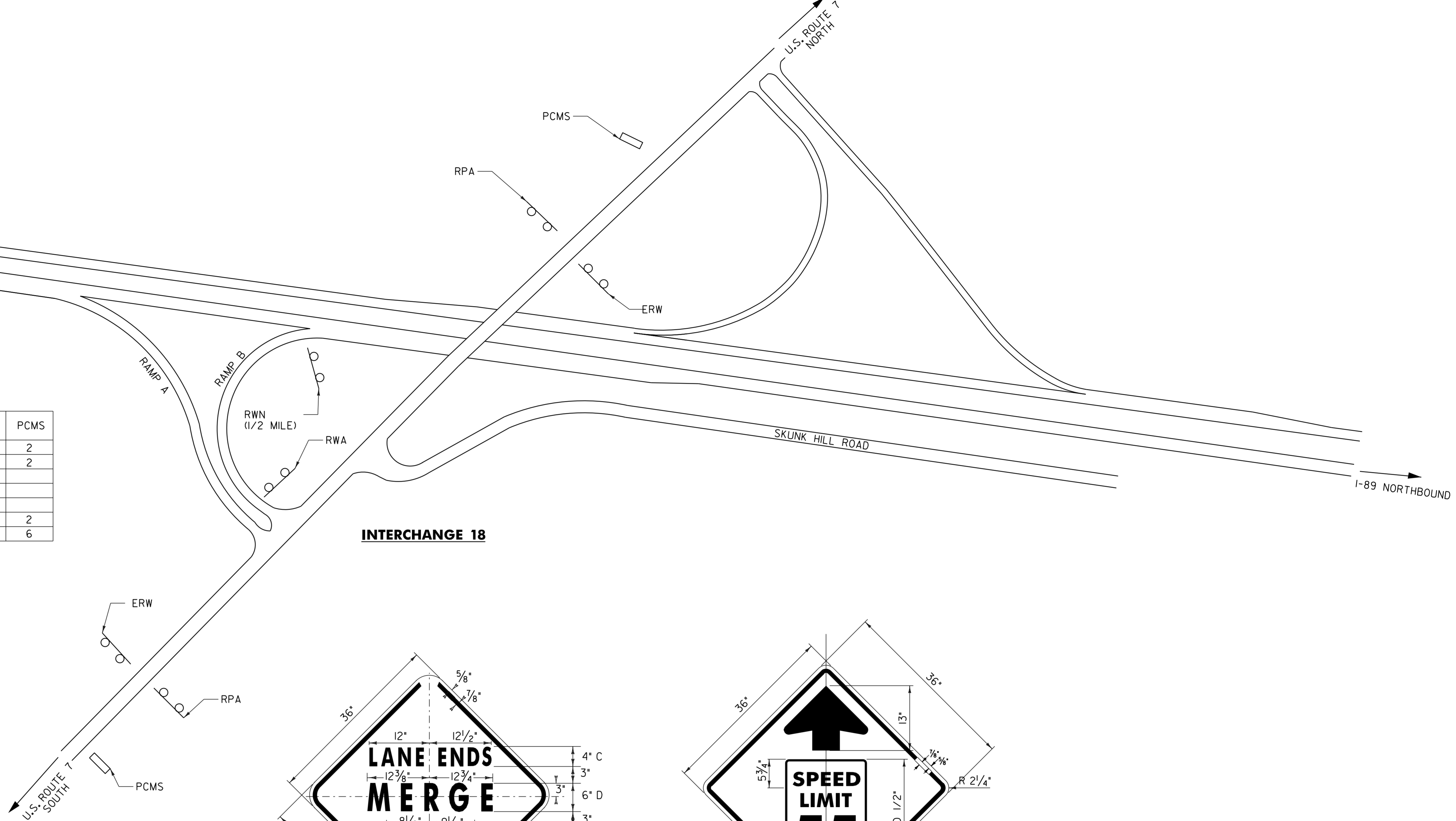
SKUNK HILL ROAD

**INTERCHANGE 18**

LIST OF CONSTRUCTION SIGNS  
SEE STD. E-100 AND E-103 FOR SIGN PLACEMENT.

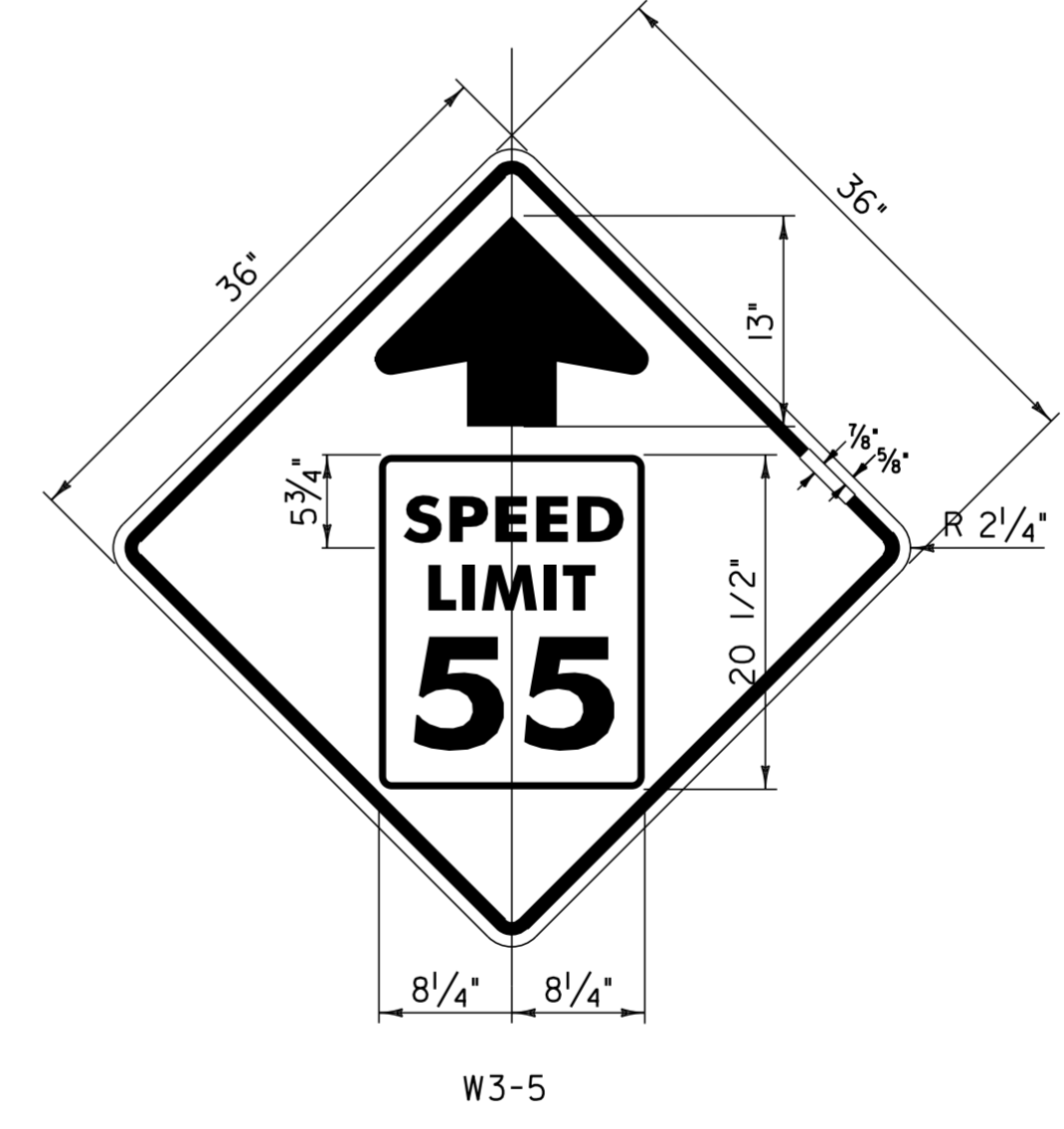
LOCATION	RW 1 MILE	RW 1/2 MILE	RWA	RPA	RWN	ERW	PCMS
INTERSTATE 89 NB	2	2			2		2
U.S. ROUTE 2			2			2	2
EXIT 17, RAMP C			1		1		
EXIT 18 RAMP B			1		1		
U.S. ROUTE 7, EXIT 17				2		2	
U.S. ROUTE 7, EXIT 18				2		2	2
TOTALS	2	2	4	4	4	6	6

**NOTE:**  
THE CONTRACTOR SHALL INCLUDE A CONSTRUCTION SIGN APPROACH PACKAGE FOR EXPECTED LANE CLOSURES AND WORKZONE SPEED REDUCTIONS IN COMPLIANCE WITH STD. E-103. PAYMENT FOR THIS PACKAGE SHALL BE INCIDENTAL TO ITEM 641.0, "TRAFFIC CONTROL".



**W9-2**

- NOTE:**
- "MERGE" - D (10% SPACING)
  - FOR SIGN MATERIAL AND COLOR SPECIFICATIONS SEE STANDARD DRAWING E-154.



**W3-5**

**LEGEND**

- RPA = RAMP WORK AHEAD
- RWN = ROAD WORK NEXT (X MILES)
- ERW = END ROAD WORK
- RWA = ROAD WORK AHEAD
- PCMS = PORTABLE CHANGEABLE MESSAGE SIGN

**CONSTRUCTION APPROACH SIGNING INTERCHANGE #18**

PROJECT NAME: COLCHESTER - GEORGIA	PLOT DATE: 04-OCT-2011 16:52
PROJECT NUMBER: IM 089-3(64)	DRAWN BY: SJL
FILE NAME: p06a196.dgn	CHECKED BY: EPD
PROJECT LEADER: CDL	SHEET 23 OF 23
DESIGNED BY: SJL	
PLOT FILE: p06a196casil8.i	