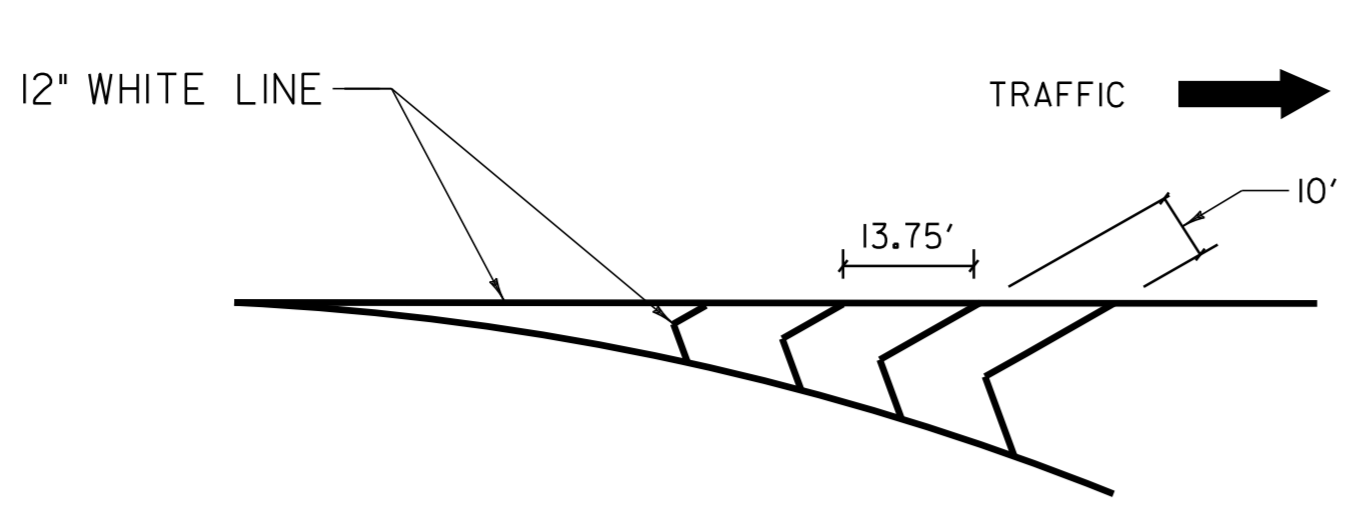



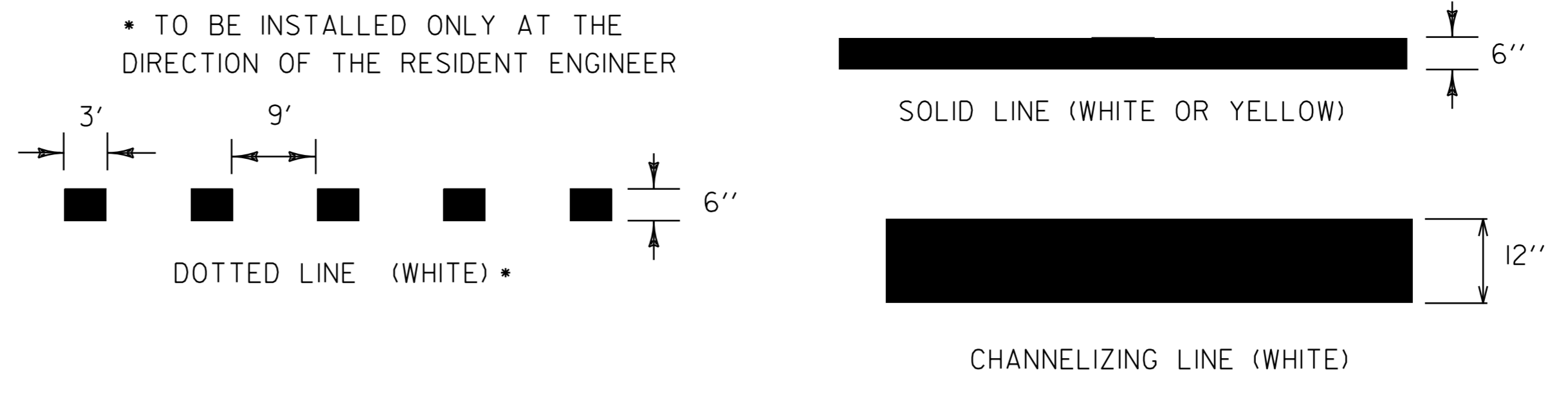
WRONG WAY ARROW



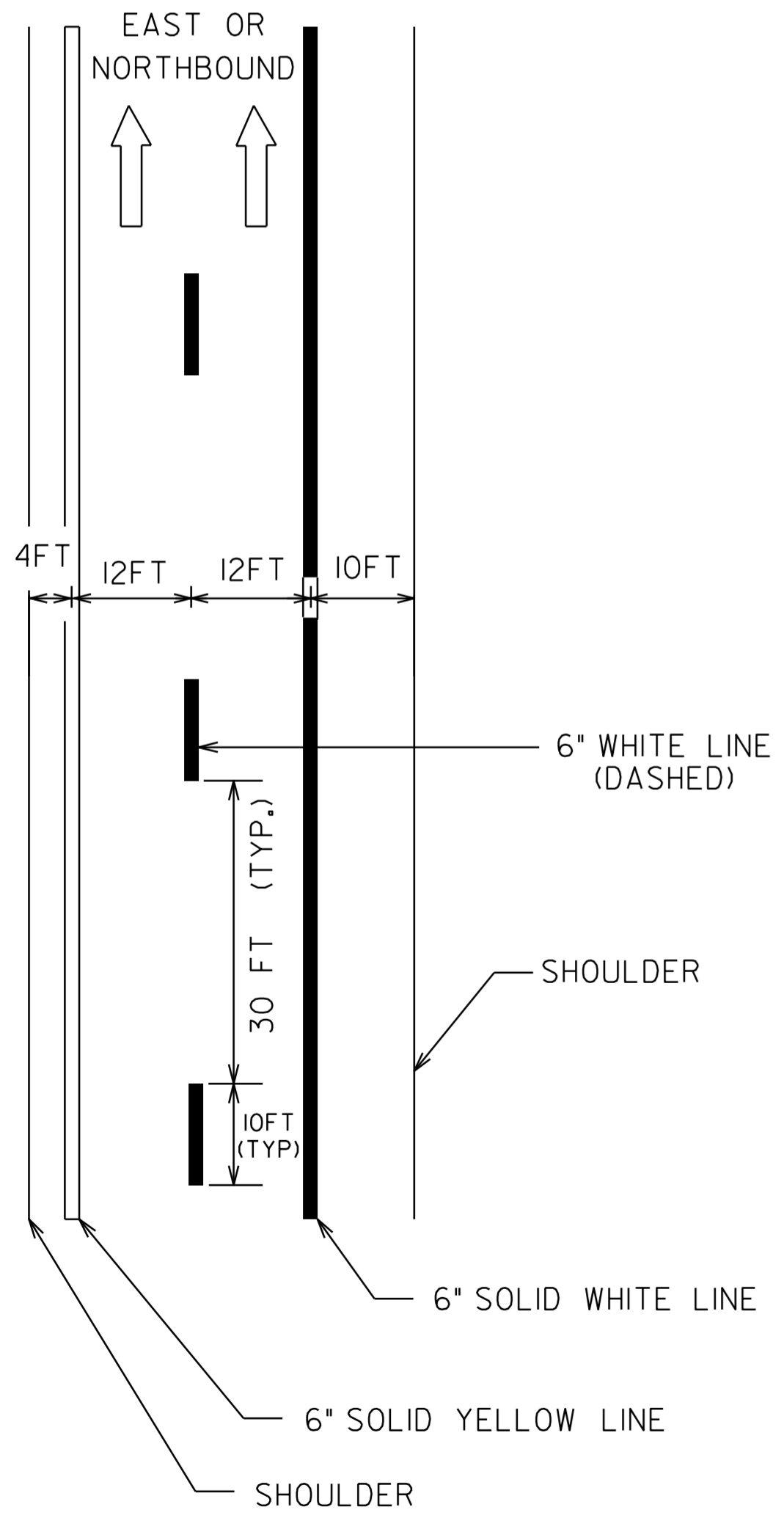
GORE MARKING DETAIL



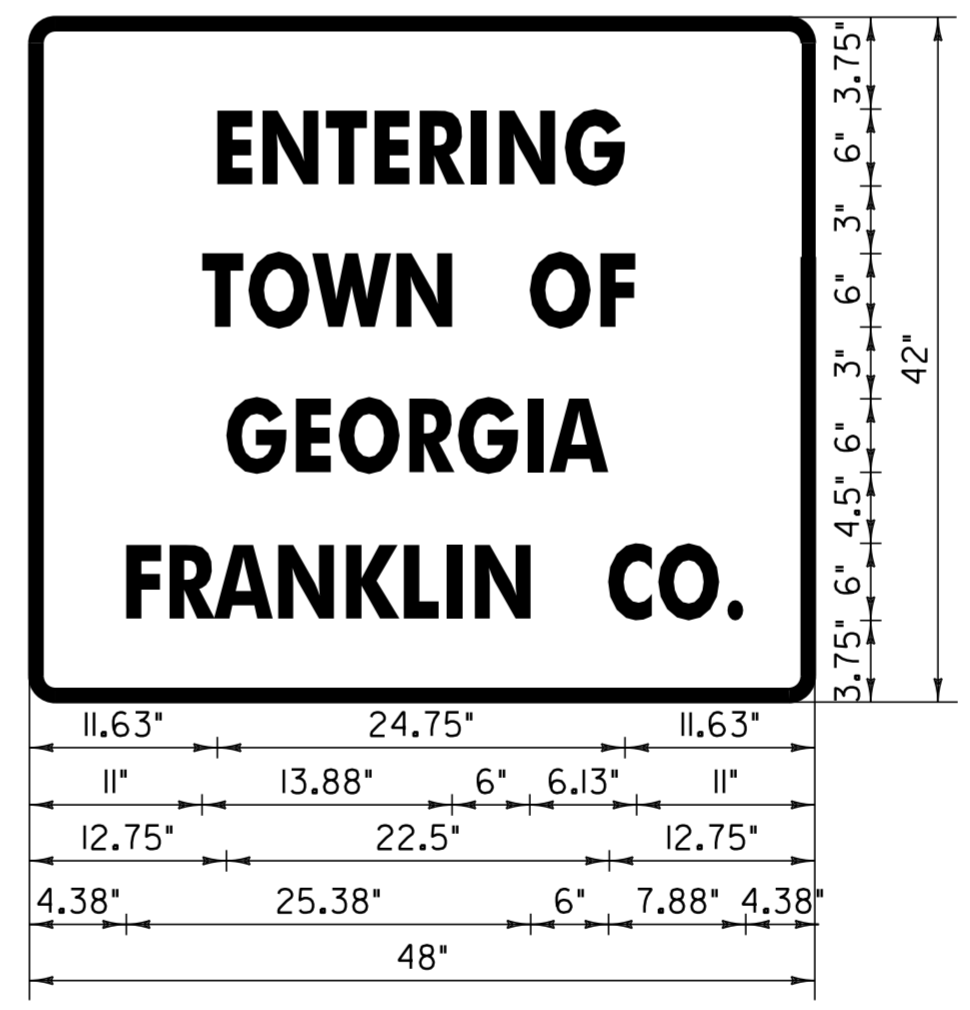
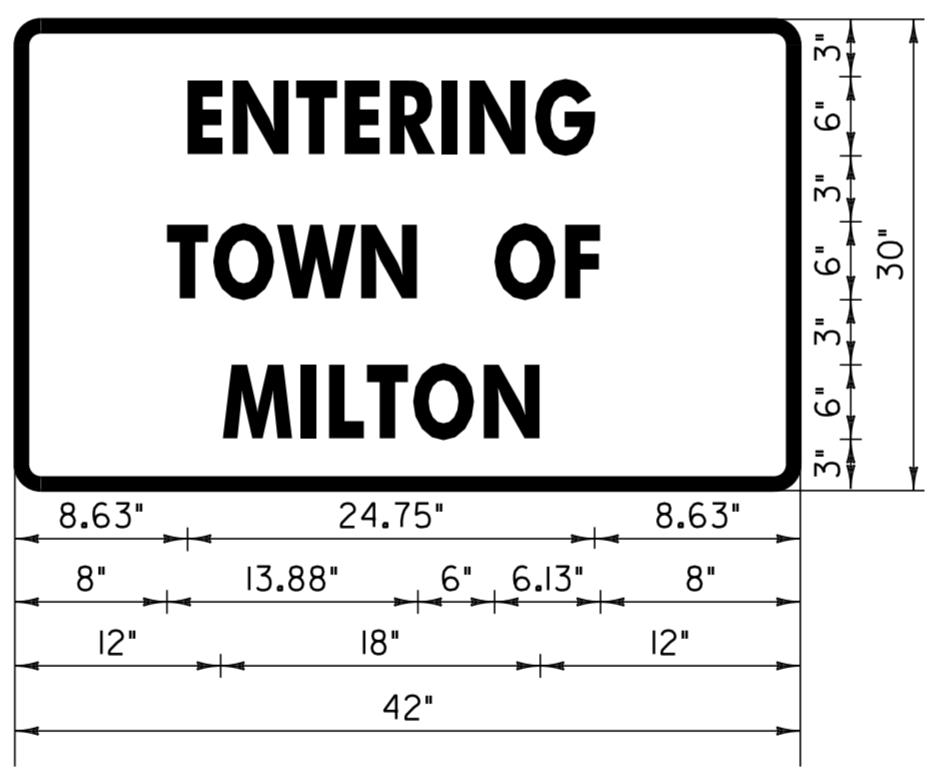
STOP BAR DETAIL



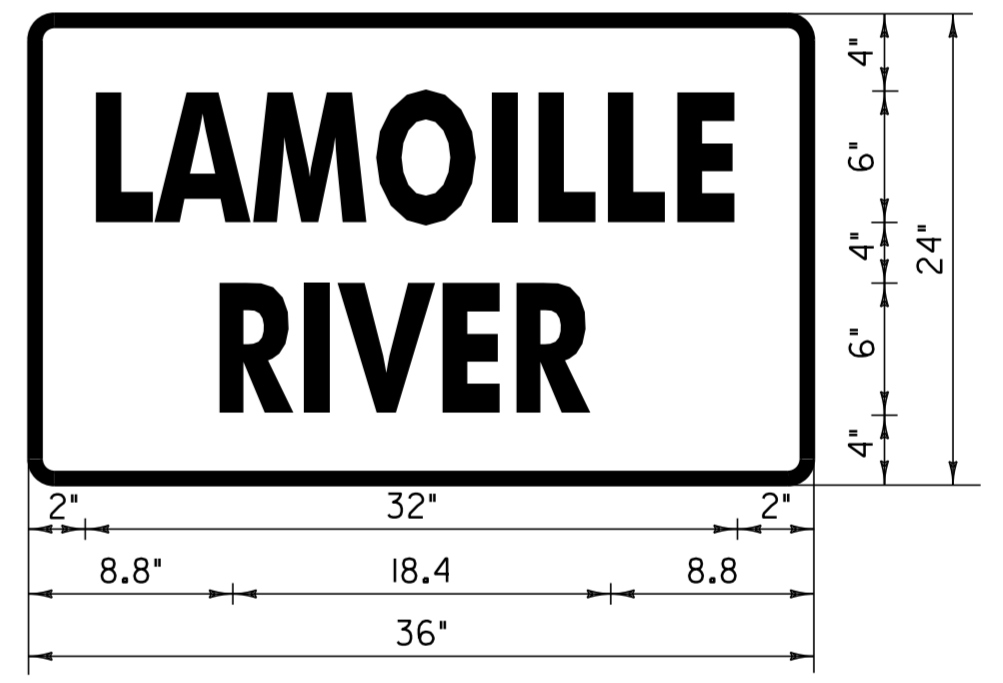
PAVEMENT MARKING LINE DETAILS



TYPICAL MAINLINE MARKING PLAN



NOTE: FOR SIGN MATERIAL AND COLOR SPECIFICATIONS SEE STANDARD DRAWING E-123.



ALL DETAILS NOT TO SCALE

DETAILS SHEET	PROJECT NAME: COLCHESTER - GEORGIA	
	PROJECT NUMBER: IM 089-3(64)	
	FILE NAME: p06a196.dgn	PLOT DATE: 04-OCT-2011 16:52
	PROJECT LEADER: CDL	DRAWN BY: SJL
	DESIGNED BY: SJL	CHECKED BY: EPD
	PLOT FILE: p06a196.ds.i	SHEET 21 OF 23