

ITEM 675.50 - REMOVING SIGNS
12 - AS SHOWN

SB MM STA. 51.800


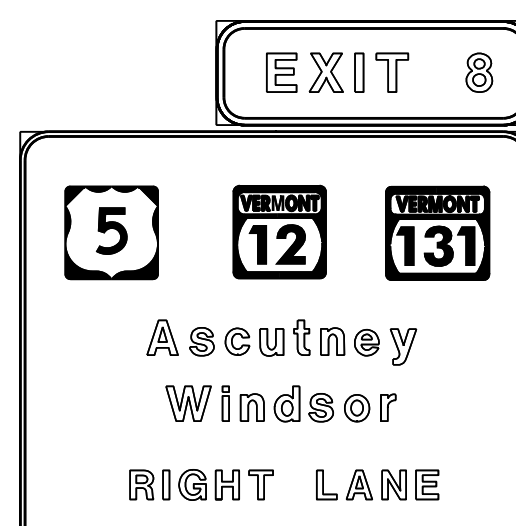
REMOVE AND REPLACE STATE AND U.S. ROUTE PLAQUES. REFER TO TRAFFIC SIGN DETAIL SHEET #2

REARRANGE THE ORDER OF THE ROUTE PLAQUES AS SHOWN ON TRAFFIC SIGN DETAIL SHEET #2

THINNING AND TRIMMING FOR THIS SIGN IS INCLUDED ON SHEET 12.

REMOVE SERVICE SIGNS(6)


RETAIN



RETAIN

RETAIN

SB MM STA. 51.990



NEW

DETAIL LOCATED ON TRAFFIC SIGN DETAIL SHEET #3

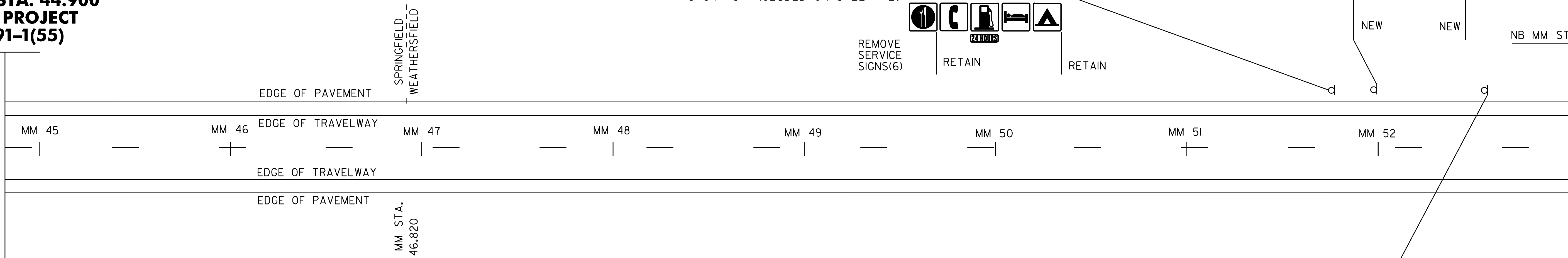
NEW

NEW

NB MM STA. 53.000

INTERSTATE ROUTE 91 NB
NB MM STA. 44.900
BEGIN PROJECT
IM 091-1(55)

I-91
SOUTHBOUND



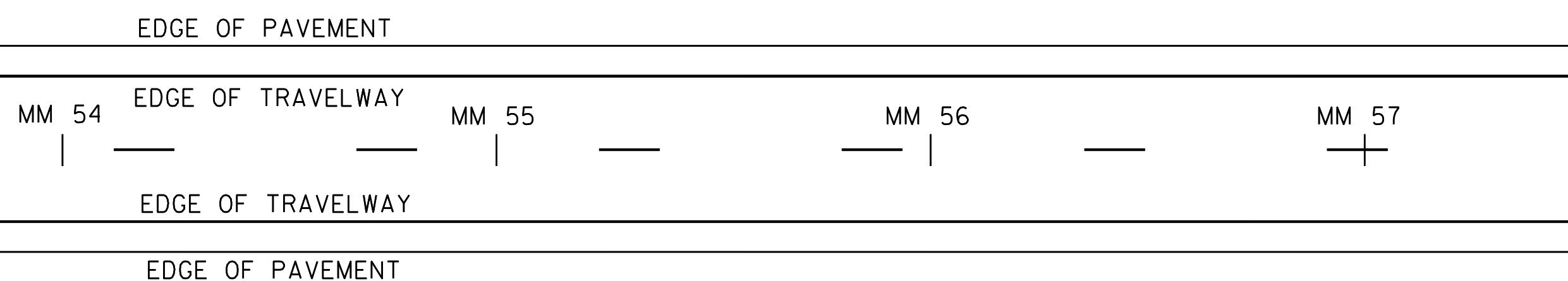
INTERSTATE ROUTE 91 NB
NB MM STA. 57.414
END PROJECT
IM 091-1(55)

I-91
SOUTHBOUND

NB MM STA. 53.000


WEATHERSFIELD
WINDSOR
NB MM STA.
53.444

MATCH LINE SEE ABOVE



EXIT 8

RETAIN



RETAIN



RETAIN

RETAIN

SB MM STA. 52.662

REMOVE AND REPLACE STATE AND U.S. ROUTE PLAQUES. REFER TO TRAFFIC SIGN DETAIL SHEET #2

REARRANGE THE ORDER OF THE ROUTE PLAQUES AS SHOWN ON TRAFFIC SIGN DETAIL SHEET #2

SOUTHBOUND SIGNS

NOT TO SCALE

TRAFFIC SIGN LAYOUT SHEET #2	PROJECT NAME: SPRINGFIELD - WINDSOR	
	PROJECT NUMBER: IM 091-1(55)	
	FILE NAME: 06A194.dgn	PLOT DATE: 28-OCT-2011 4:01
	PROJECT LEADER: LFW	DRAWN BY: LFW
DESIGNED BY: LFW	CHECKED BY: LFW	
PLOT FILE: 06A194+sl2.i		SHEET 19 OF 36