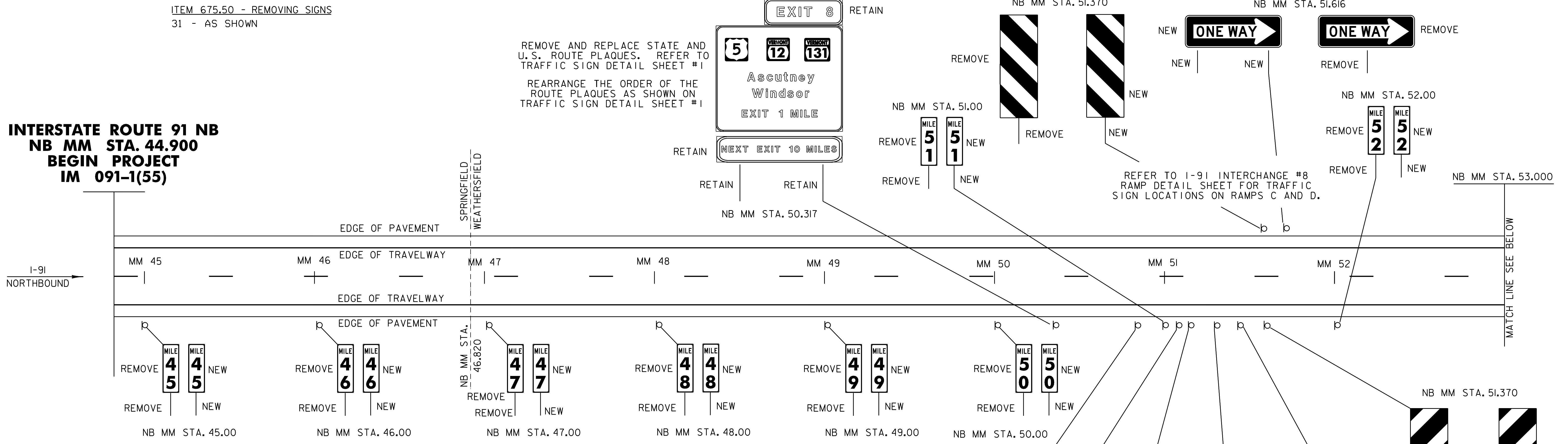


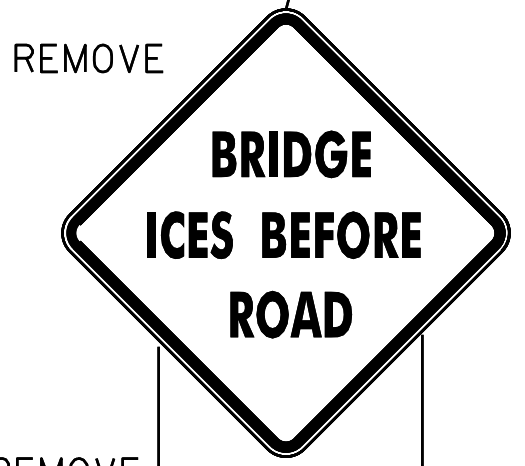
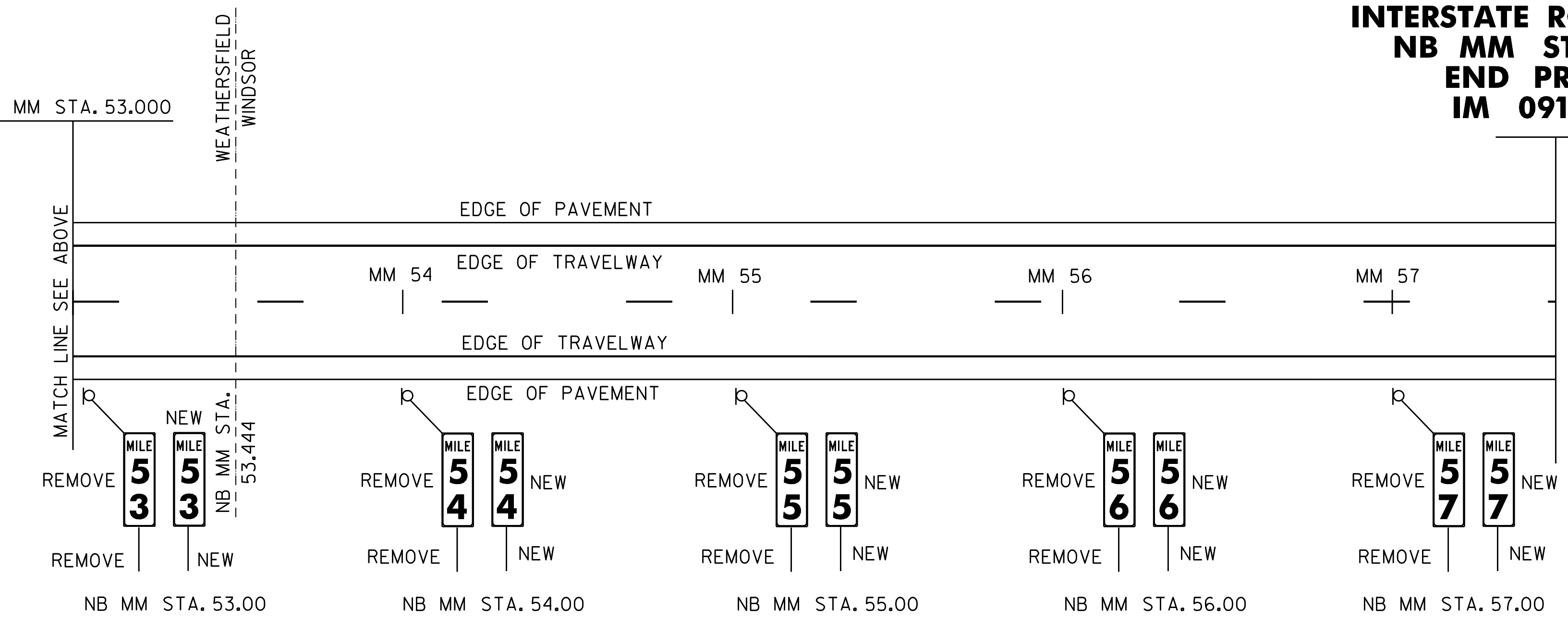


**INTERSTATE ROUTE 91 NB  
NB MM STA. 44.900  
BEGIN PROJECT  
IM 091-1(55)**

REMOVE AND REPLACE STATE AND U.S. ROUTE PLAQUES. REFER TO TRAFFIC SIGN DETAIL SHEET #1  
REARRANGE THE ORDER OF THE ROUTE PLAQUES AS SHOWN ON TRAFFIC SIGN DETAIL SHEET #1



**INTERSTATE ROUTE 91 NB  
NB MM STA. 57.414  
END PROJECT  
IM 091-1(55)**



NB MM STA. 50.900  
DETAIL LOCATED ON TRAFFIC SIGN DETAIL SHEET #3

**NORTHBOUND SIGNS**

**TRAFFIC SIGN LAYOUT SHEET #1**

|                                     |                             |
|-------------------------------------|-----------------------------|
| PROJECT NAME: SPRINGFIELD - WINDSOR |                             |
| PROJECT NUMBER: IM 091-1(55)        |                             |
| FILE NAME: 06A194.dgn               | PLOT DATE: 28-OCT-2011 4:01 |
| PROJECT LEADER: LFW                 | DRAWN BY: LFW               |
| DESIGNED BY: LFW                    | CHECKED BY: LFW             |
| PLOT FILE: 06A194+sl1.i             | SHEET 18 OF 36              |

NOT TO SCALE