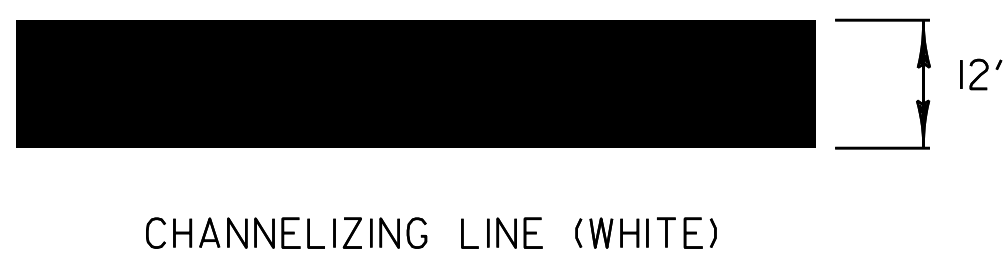


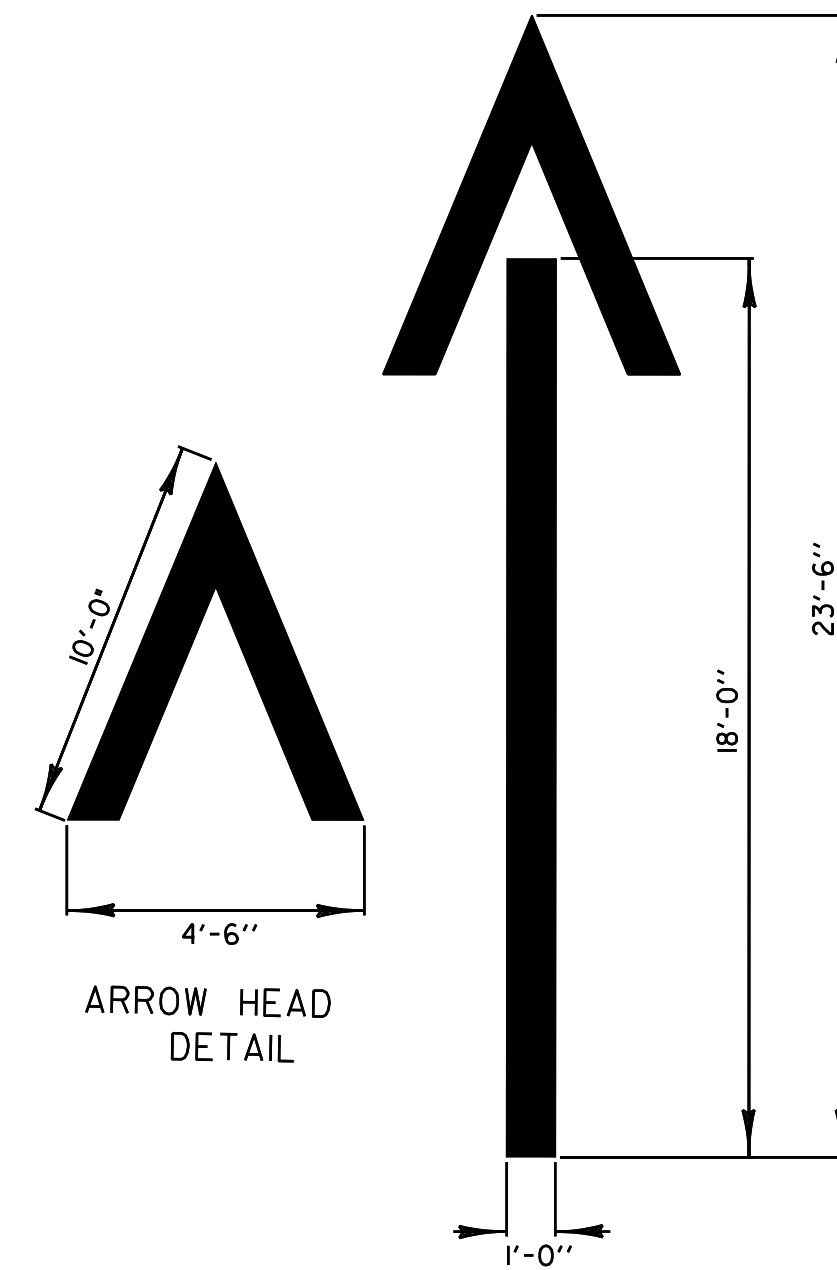


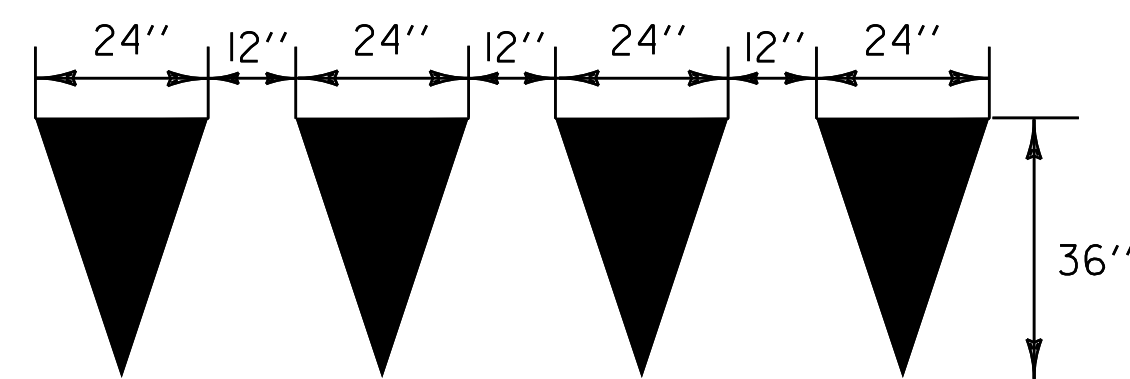
**STOP BAR DETAIL**



**PAVEMENT MARKING LINE DETAILS**

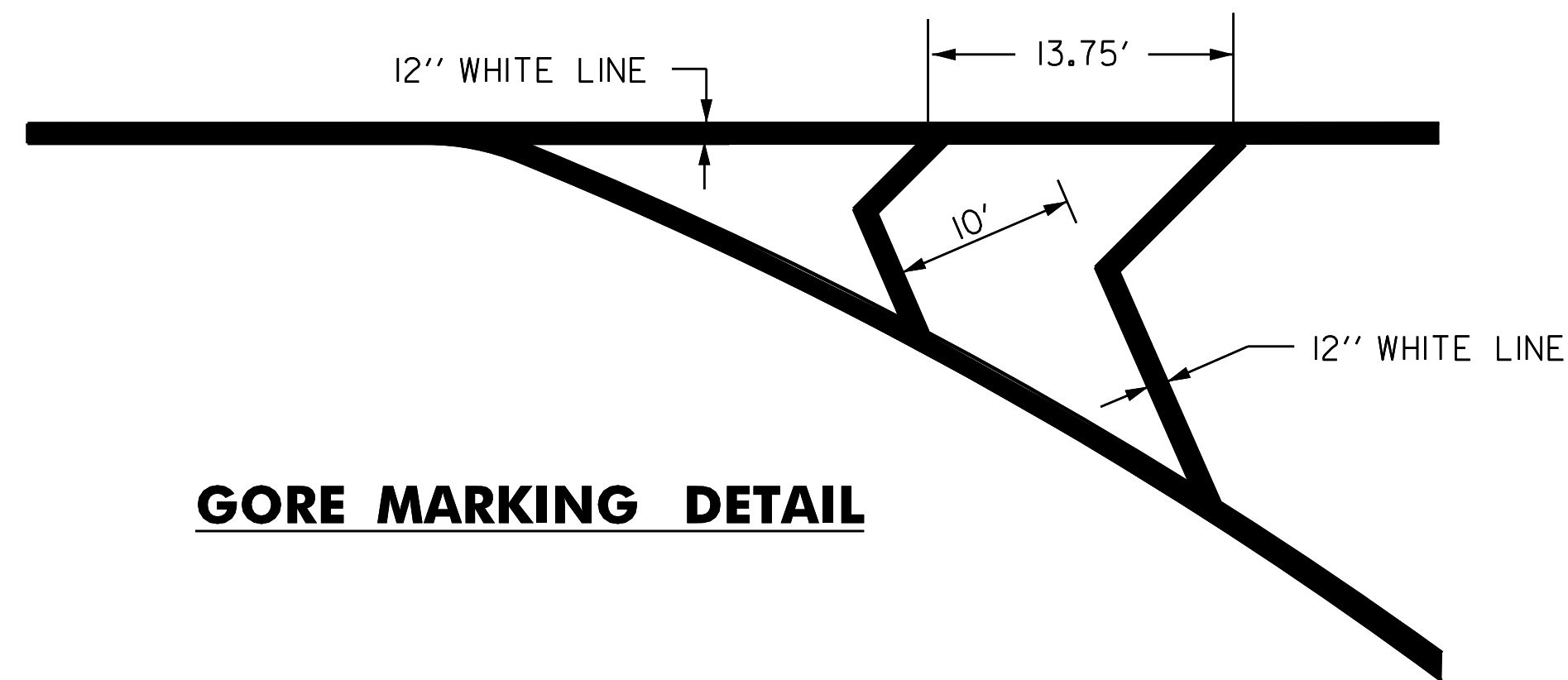


**WRONG-WAY ARROW DETAILS**



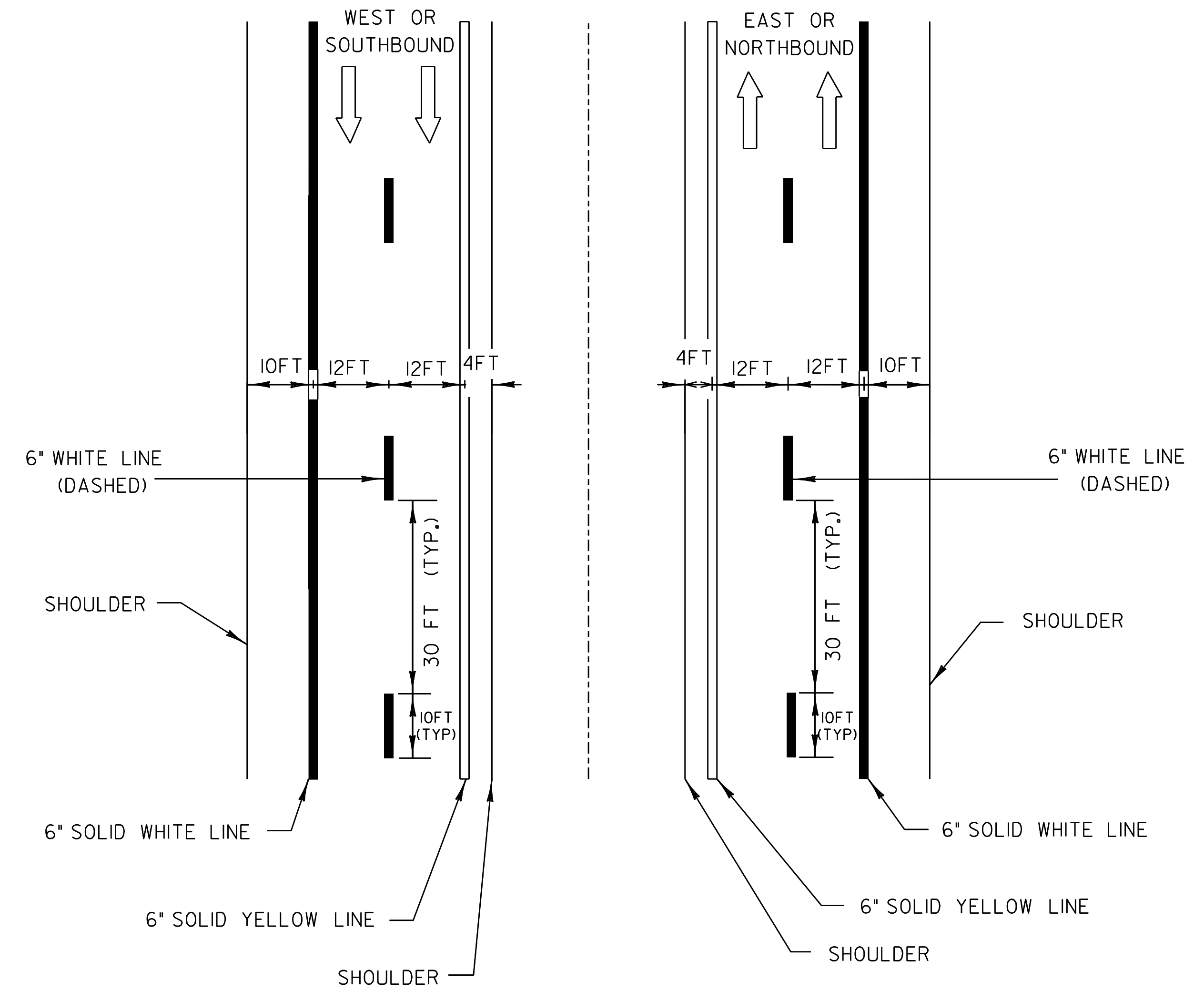
**YIELD LINE DETAILS**

TO BE INSTALLED ONLY AT THE DIRECTION OF THE RESIDENT ENGINEER TO BE PAID AS ONE LETTER OR SYMBOL PER TRIANGLE



**GORE MARKING DETAIL**

NOT TO SCALE



**TYPICAL MAINLINE MARKING PLAN**

**LEGEND**

- 6" WHITE LINES
- 6" YELLOW LINES
- DIRECTION OF TRAFFIC FLOW

NOT TO SCALE

**PAVEMENT MARKING DETAIL SHEET**

PROJECT NAME: SPRINGFIELD - WINDSOR  
PROJECT NUMBER: IM 091-1(55)

FILE NAME: 06A194.dgn  
PROJECT LEADER: LFW  
DESIGNED BY: LFW  
PLOT FILE: 06A194pmds.i

PLOT DATE: 28-OCT-2011 4:01  
DRAWN BY: LFW  
CHECKED BY: LFW  
SHEET 15 OF 36