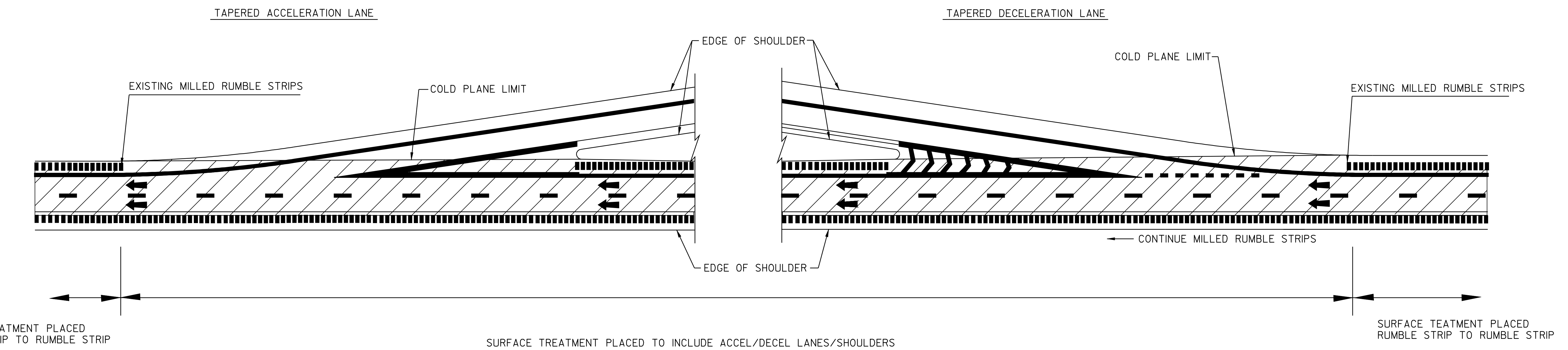
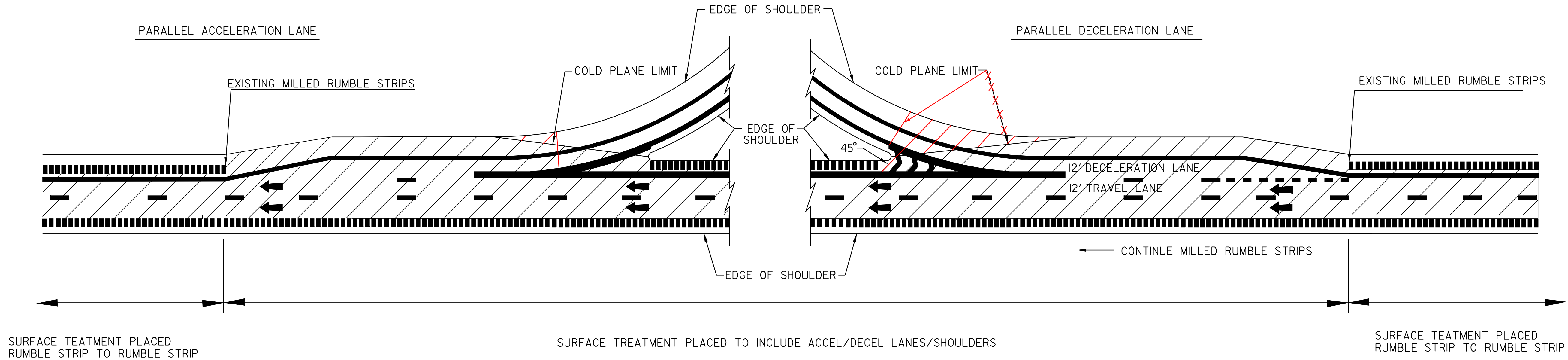
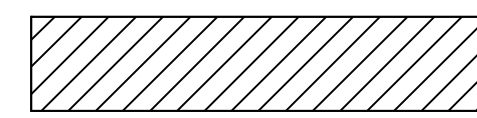




TYPICAL INTERCHANGE CONSTRUCTION DETAILS



LEGEND

-  = AREA OF PAVER PLACED SURFACE TREATMENT, TYPE C
-  DIRECTION OF TRAFFIC FLOW
-  MILLED RUMBLE STRIPS

NOTES:
1. LINE STRIPING SHOWN FOR REFERENCE ONLY.

N.T.S.

INTERCHANGE DETAIL SHEET	PROJECT NAME: BROOKFIELD-WILLIAMSTOWN..	PLOT DATE: 28-MAY-2010 12:5
	PROJECT NUMBER: IM_SURE(3)	DRAWN BY: LOCKE
	FILE NAME: p06al68.dgn	CHECKED BY: PAVI_MGMT
	DESIGNED BY: LOCKE	SHEET 4 OF 8