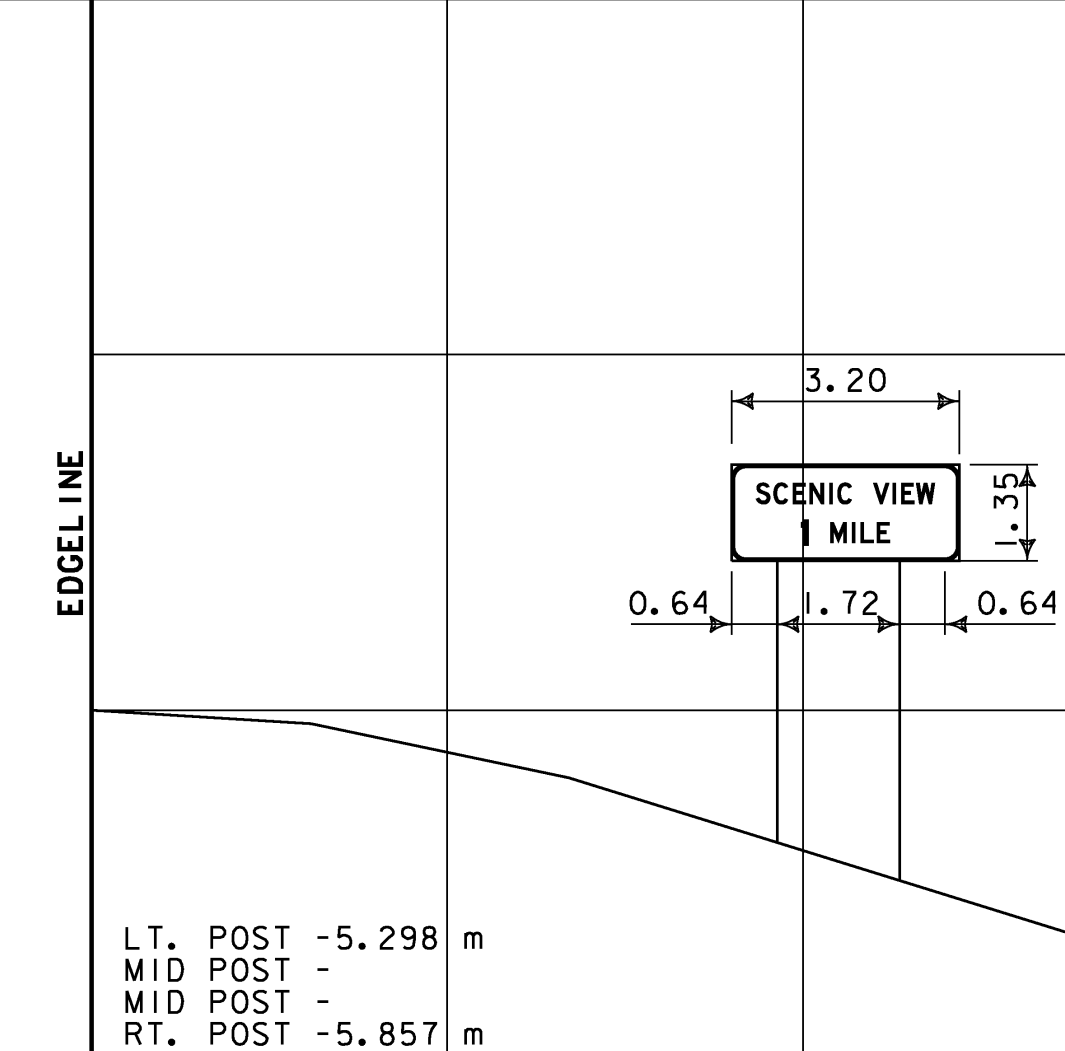
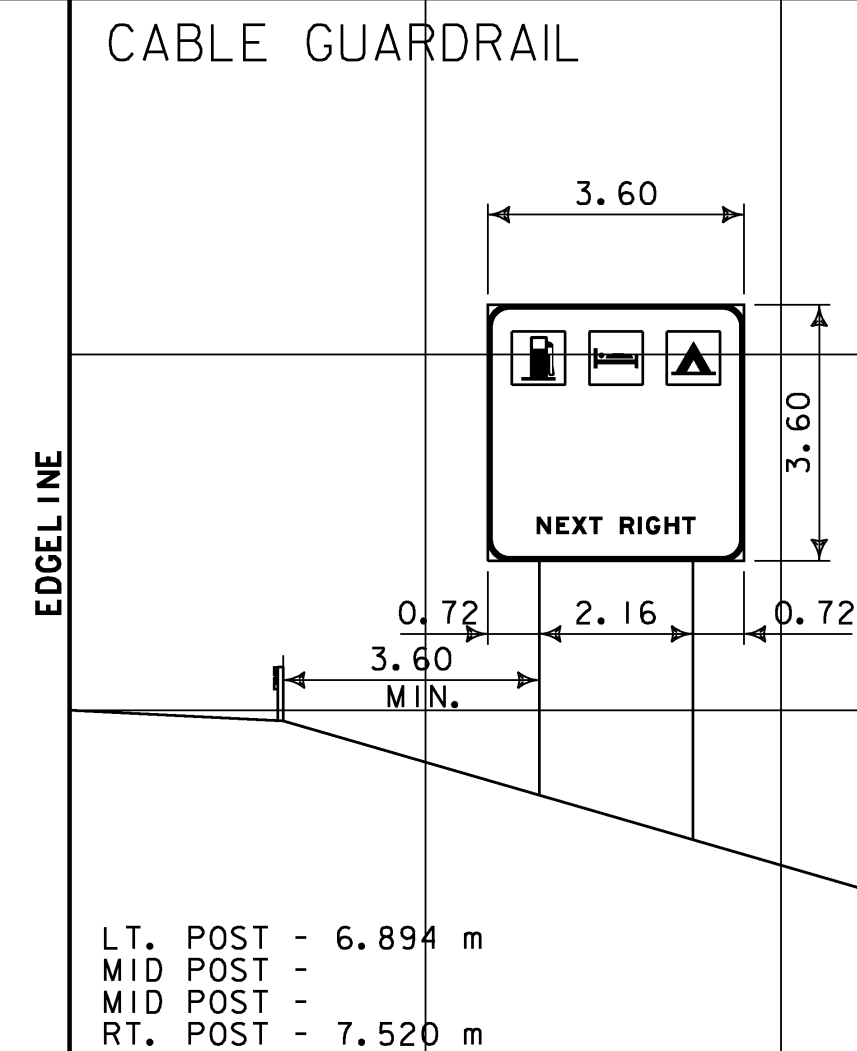
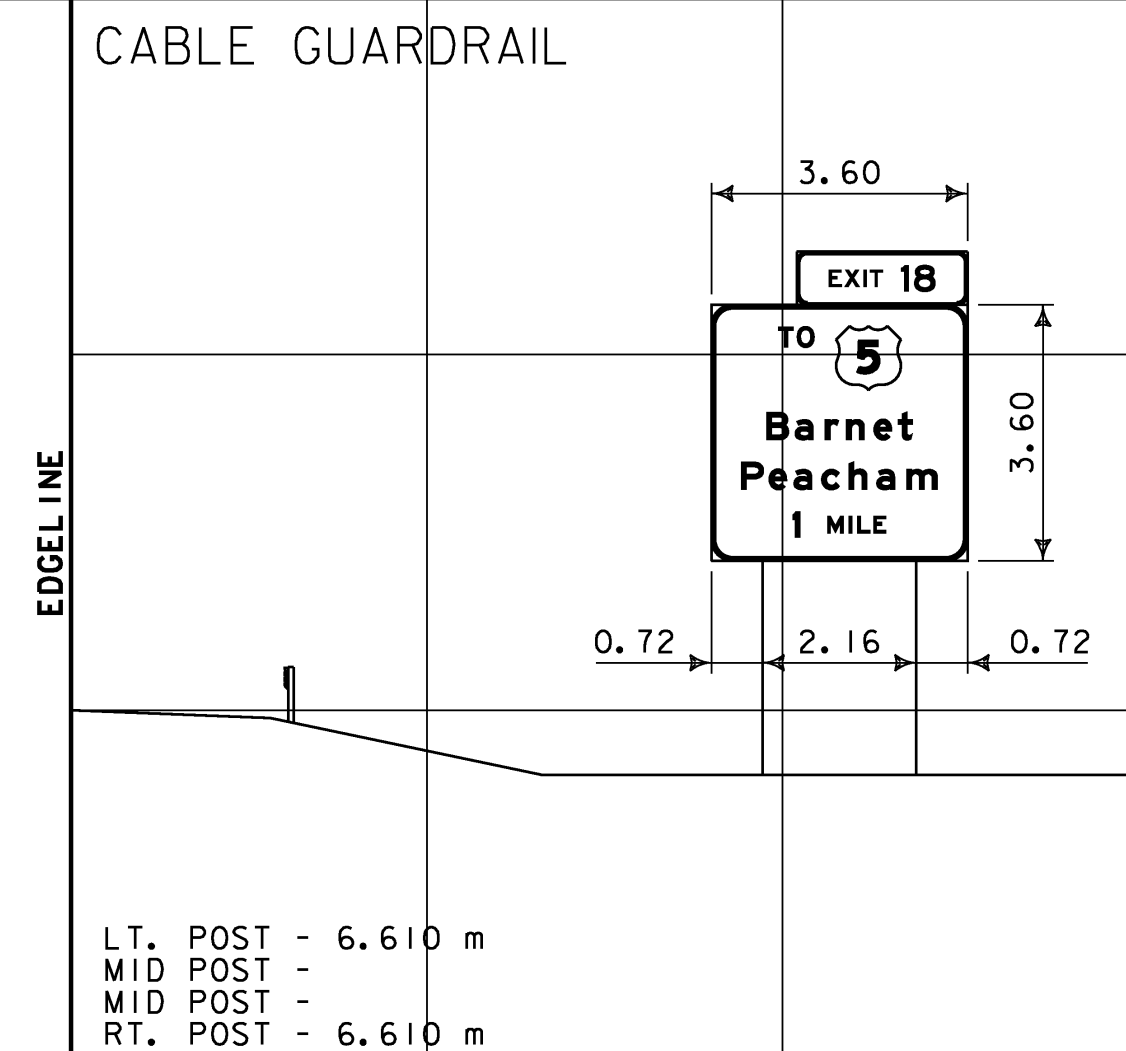


M.M. 119.240 NB

M.M. 119.950 NB

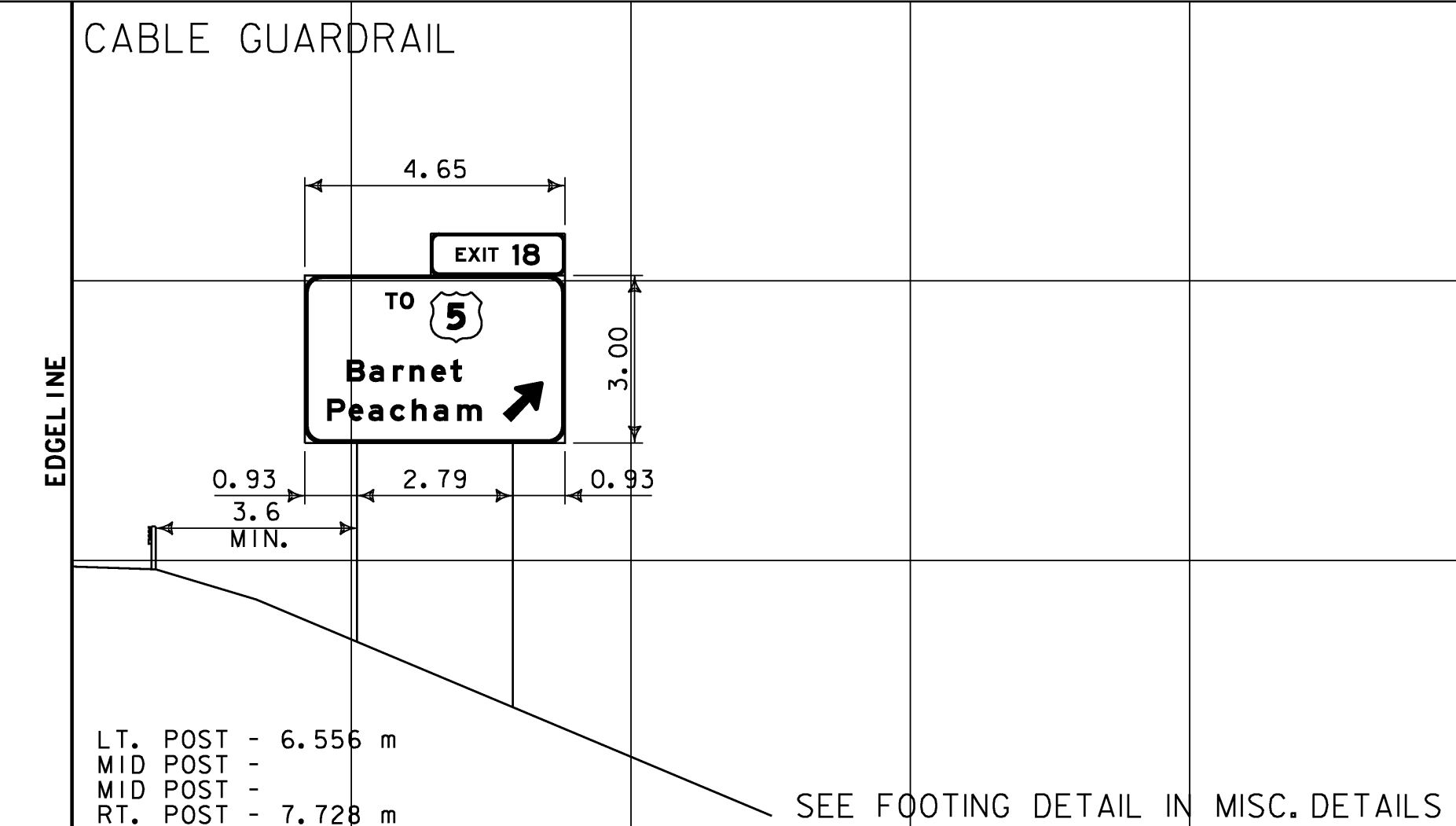
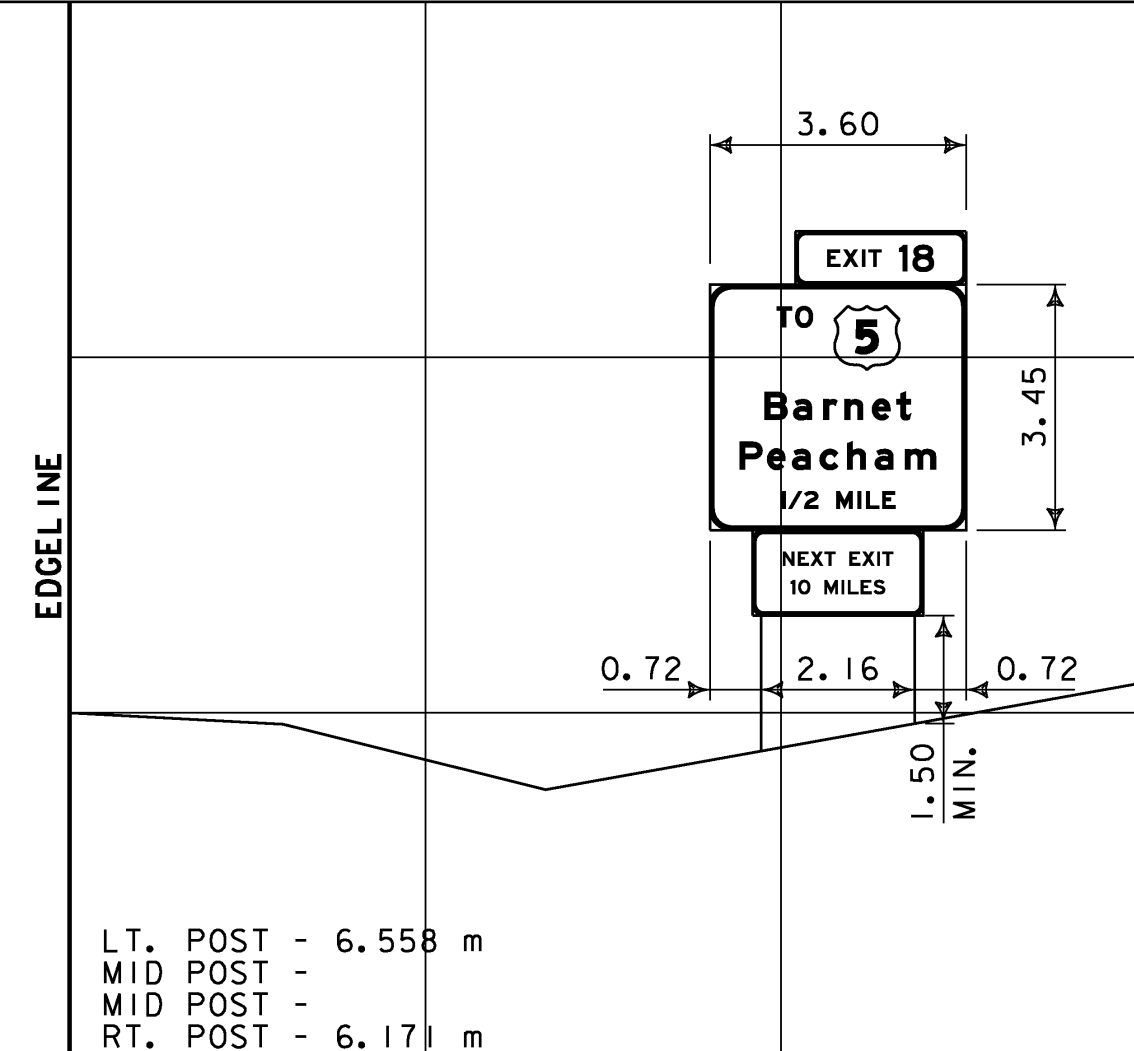
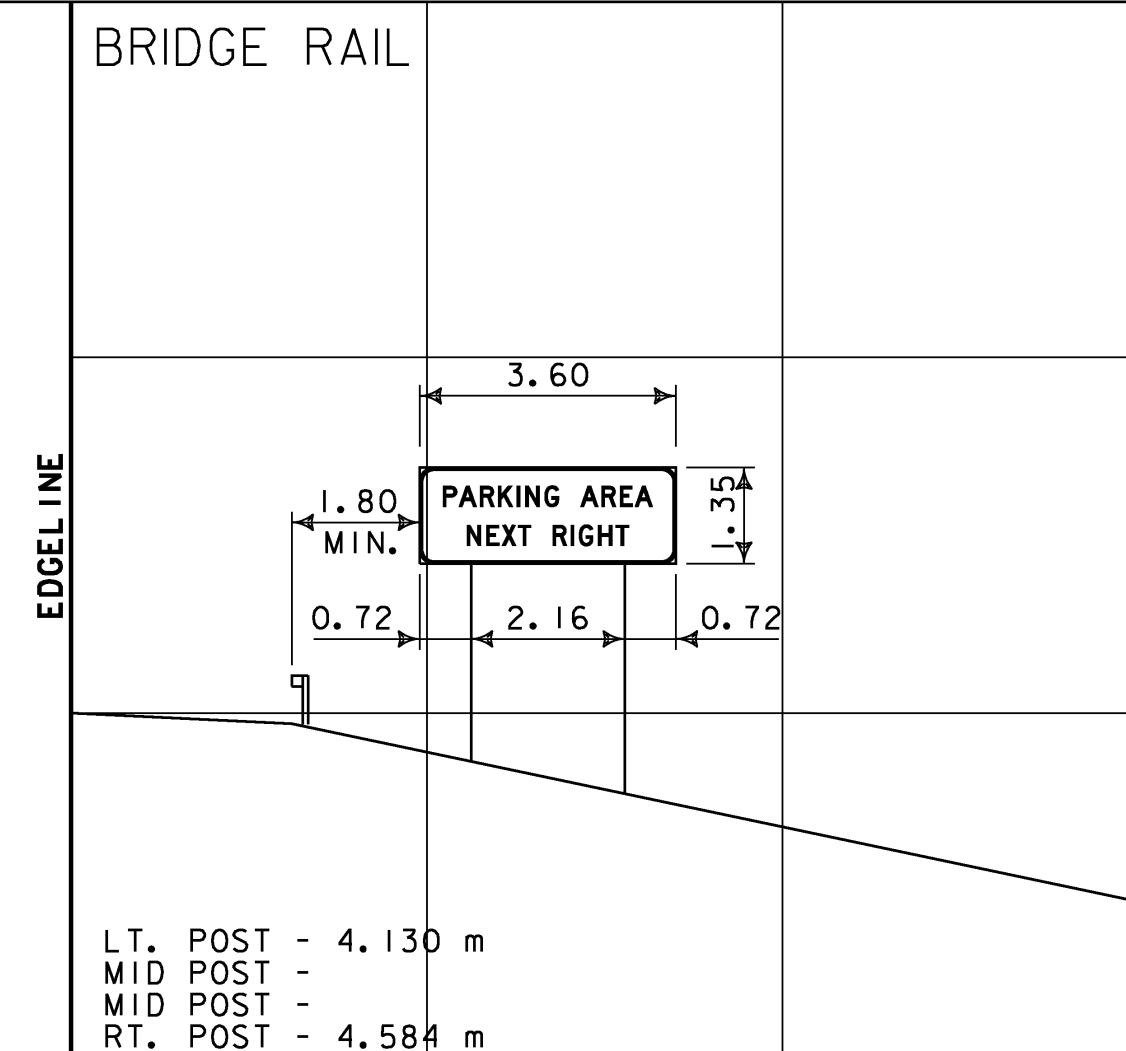
M.M. 120.930 NB



M.M. 113.140 NB

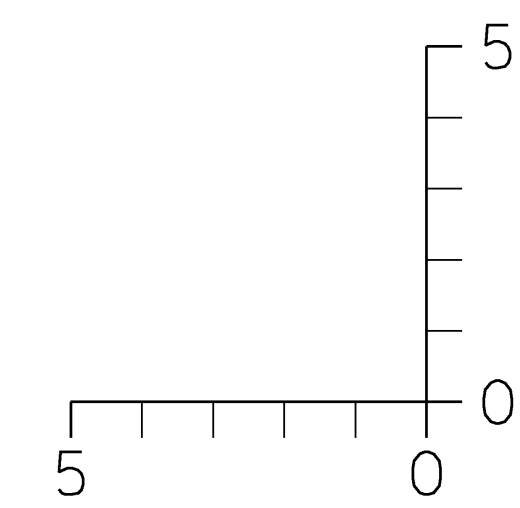
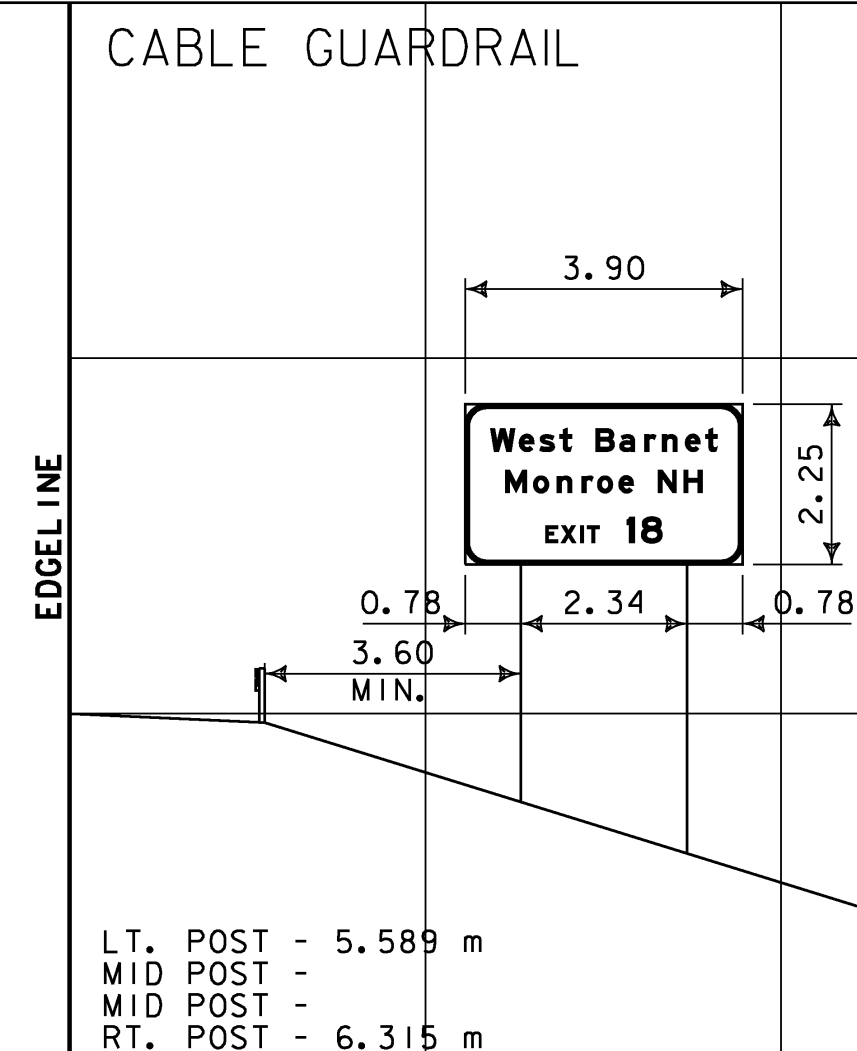
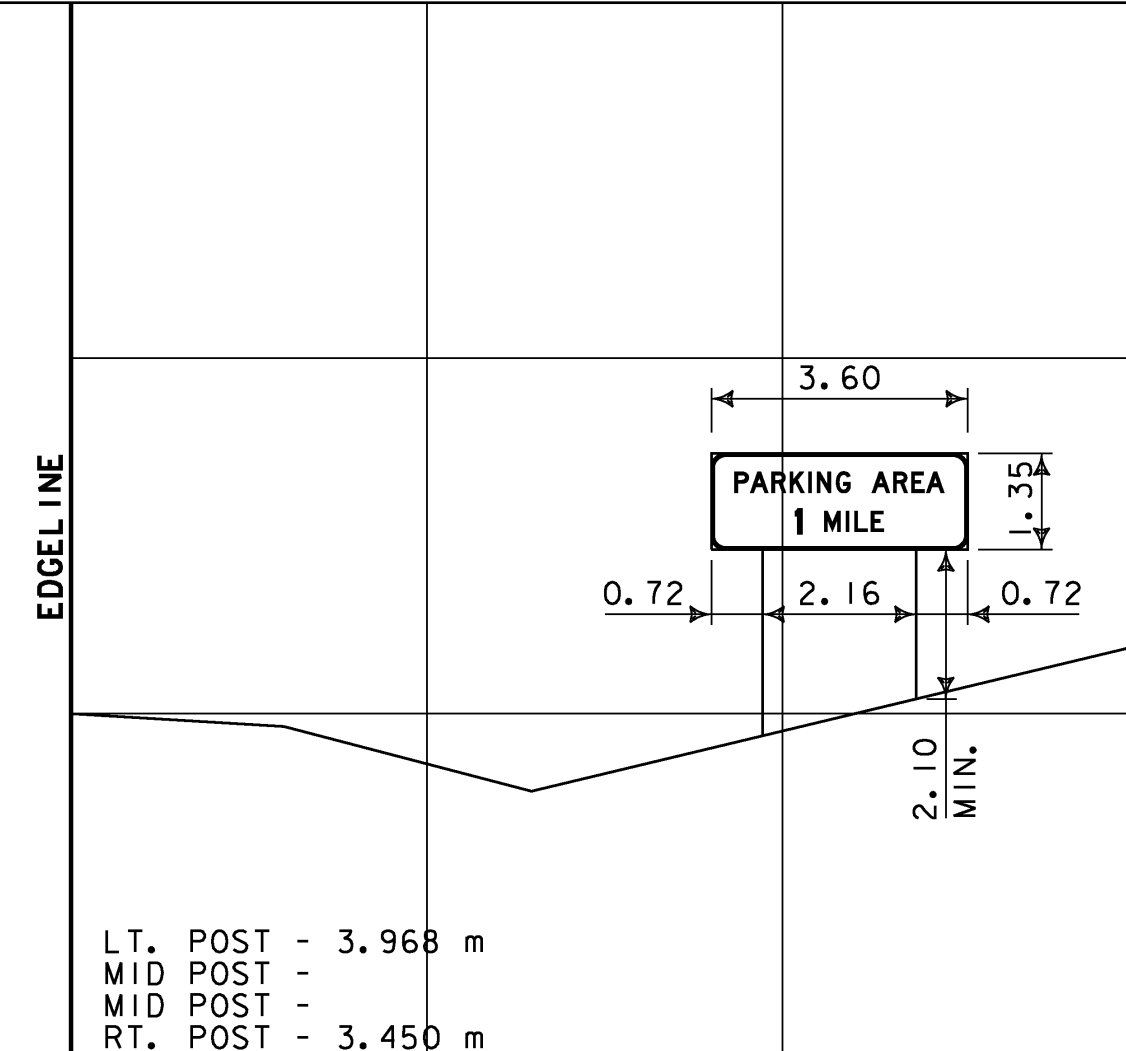
M.M. 119.731 NB

M.M. 120.170 NB



M.M. 112.150 NB

M.M. 119.480 NB



DIMENSIONS FOR CRITICAL OFFSETS OR CLEARANCES SHOWN FOR CONVENIENCE. REFER TO STANDARD SHEETS FOR PLACEMENT GUIDELINES.

**SIGN  
CROSS SECTION  
SHEET 1**

PROJECT NAME:	RYEGATE-ST. JOHNSBURY	PLOT DATE:	12/13/2006
PROJECT NUMBER:	IM 091-2(73)	DRAWN BY:	JCS
FILE NAME:	97194s-xs.dgn	CHECKED BY:	DAM
DESIGNED BY:	DAM	CLD REF. NO.:	97-0194
		SHEET	79 OF 88