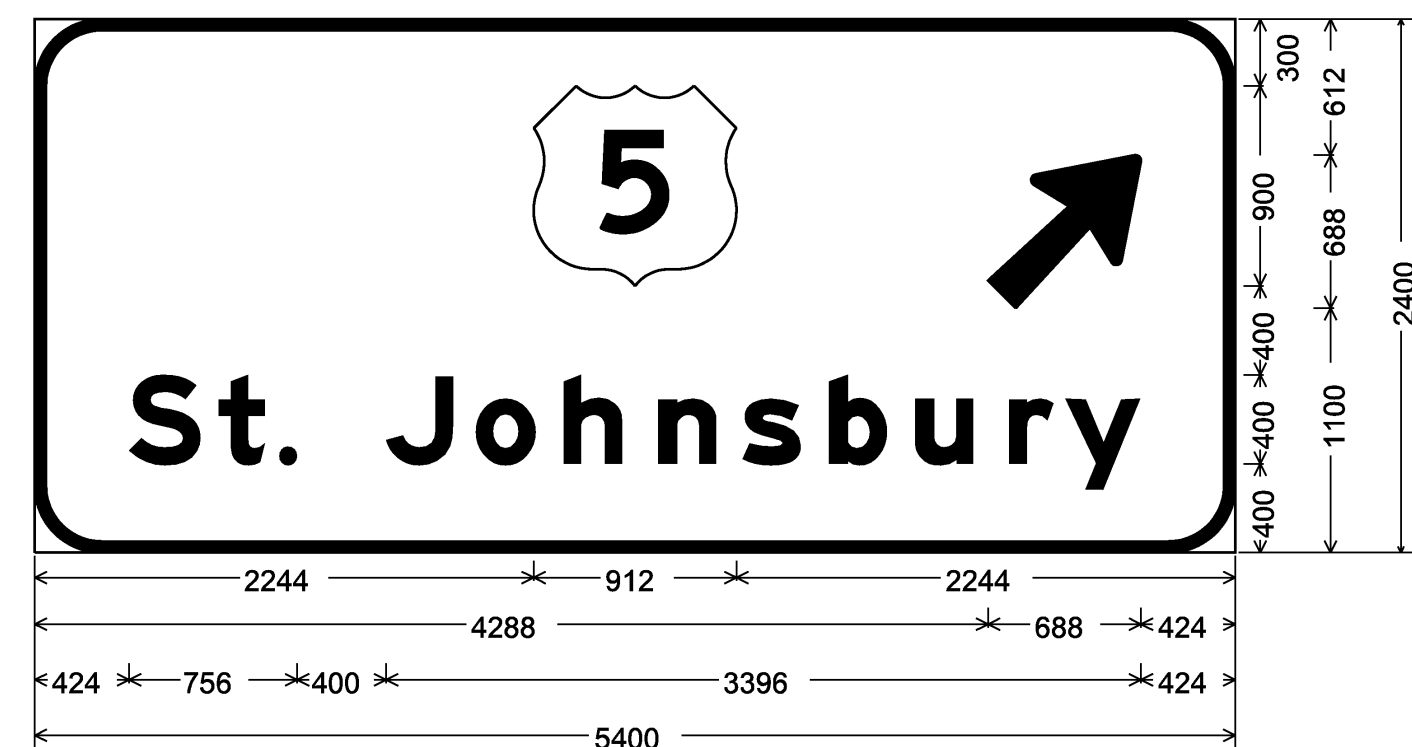
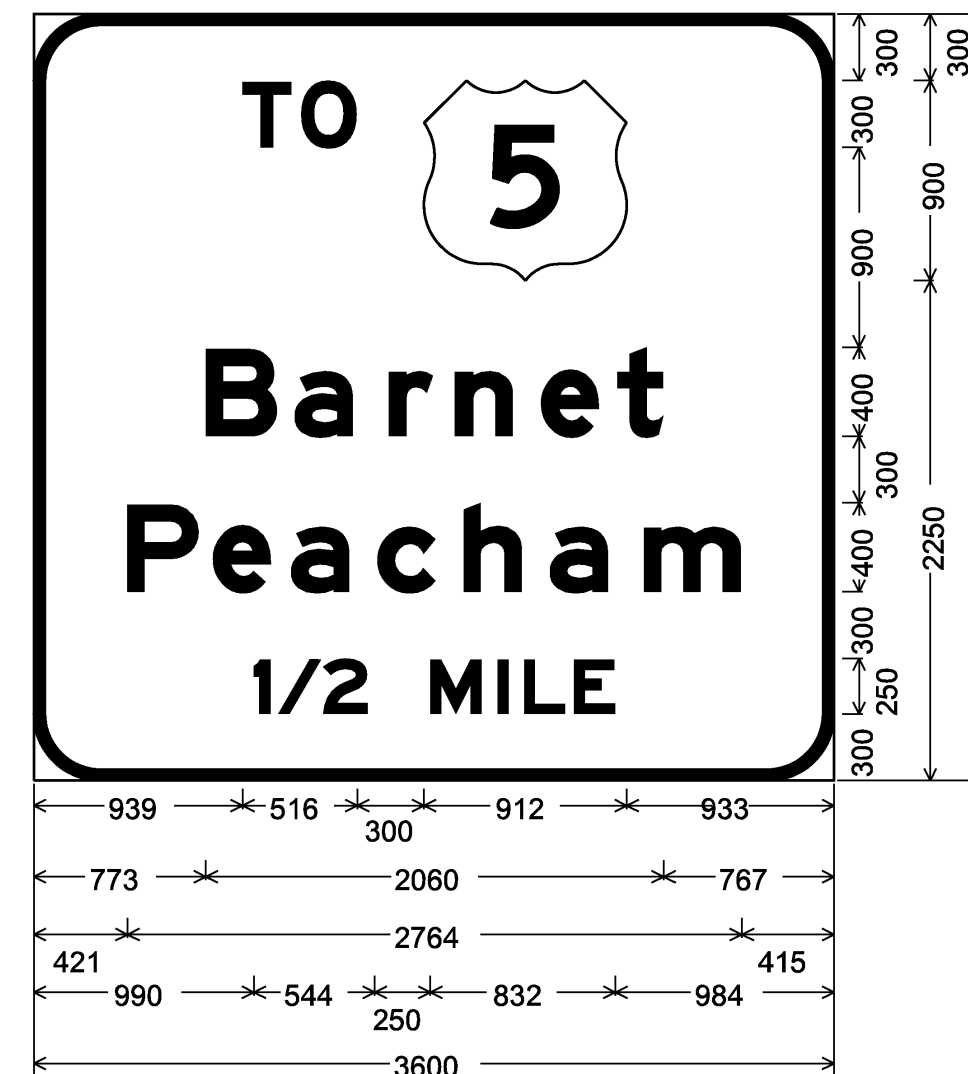


M.M. 128.700 NB



300mm Radius, 50mm Border, White on Green;  
Arrow 160 - 875mm 45°; [St. Johnsbury] E Mod 2K;

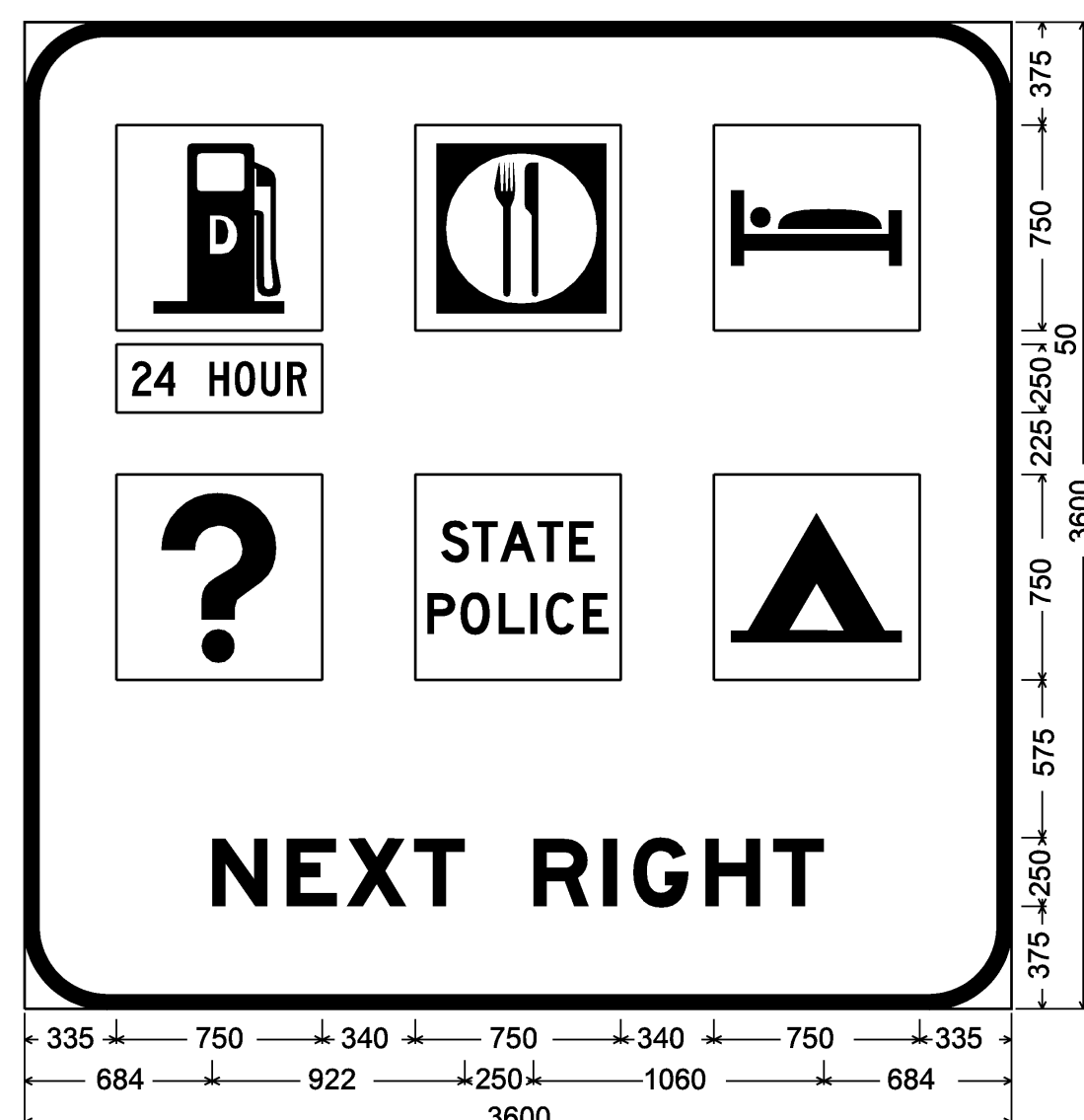
M.M. 121.200 SB



300mm Radius, 50mm Border, White on Green;  
[TO] E Mod 2K; [Barnet] E Mod 2K; [Peacham] E Mod 2K; [1/2 MILE] E Mod 2K;

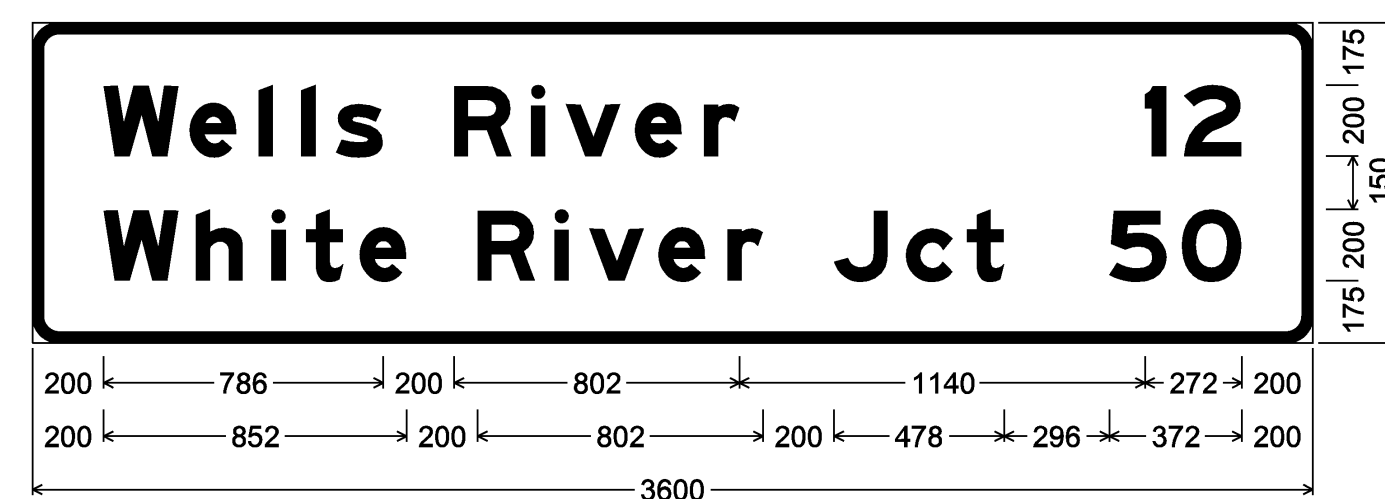


M.M. 128.550 NB



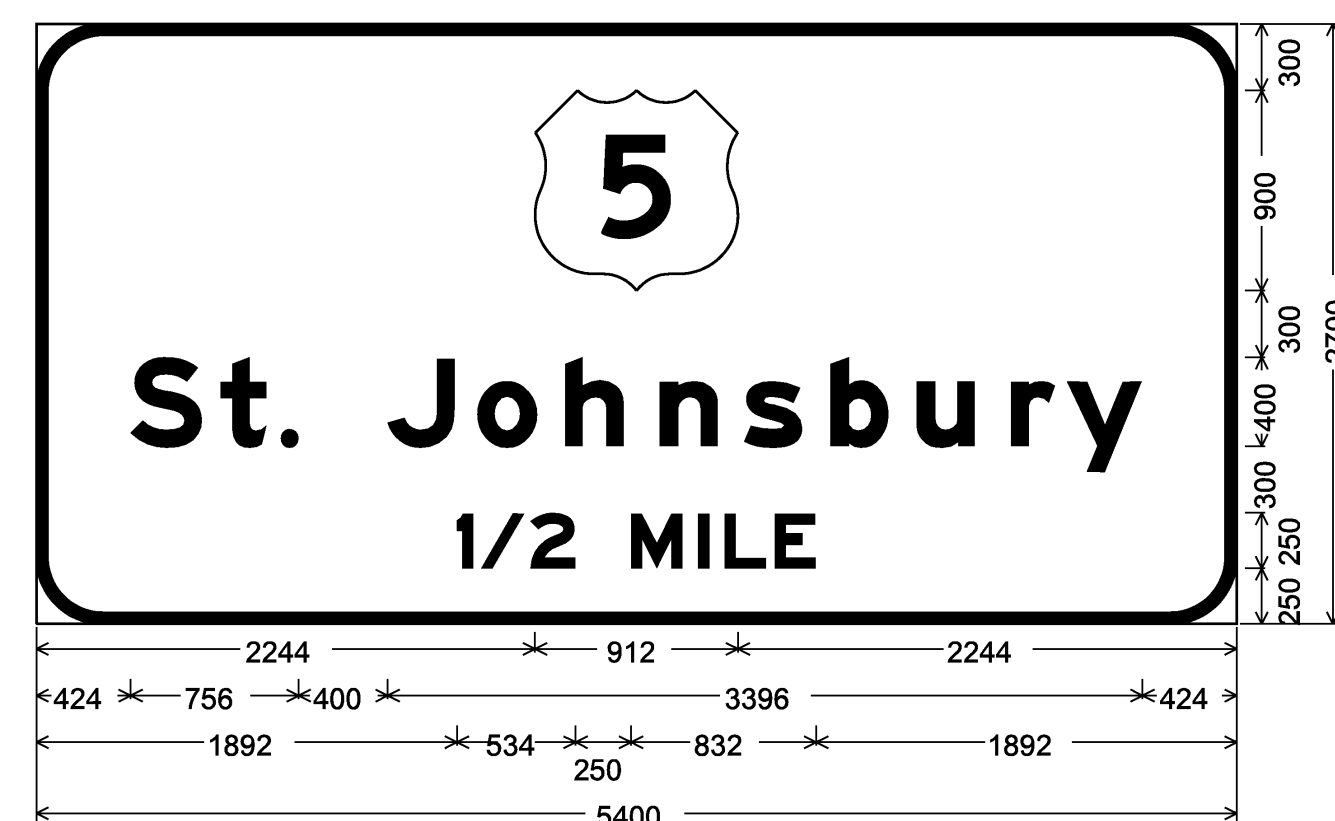
300mm Radius, 50mm Border, White on Blue;  
[NEXT RIGHT] E Mod 2K;

M.M. 119.603 SB

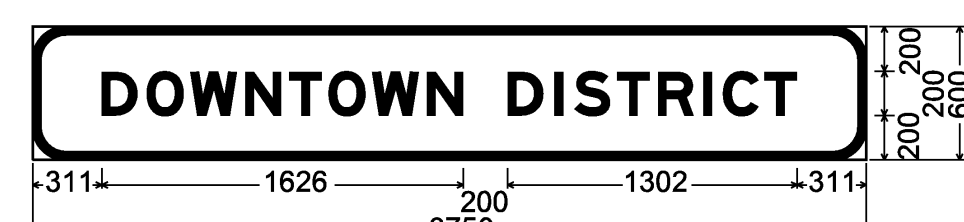


75mm Radius, 30mm Border, White on Green;  
[Wells River] E Mod 2K; [12] E Mod 2K; [White River Jct] E Mod 2K; [50] E Mod 2K;

M.M. 128.225 NB



300mm Radius, 50mm Border, White on Green;  
[St. Johnsbury] E Mod 2K; [1/2 MILE] E Mod 2K;



150mm Radius, 35mm Border, White on Green;  
[DOWNTOWN DISTRICT] E Mod 2K;

SEE GENERAL SIGN DETAIL NOTES ON SHEET 72.

**SIGN DETAIL  
SHEET 4**

PROJECT NAME: RYEGATE-ST. JOHNSBURY  
PROJECT NUMBER: IM 091-2(73)

FILE NAME: 97194s-details.dgn  
PROJECT LEADER: CRB  
DESIGNED BY: PTS  
CLD REF. NO.: 97-0194

PLOT DATE: 12/13/2006  
DRAWN BY: JCS  
CHECKED BY: DAM  
SHEET 75 OF 88