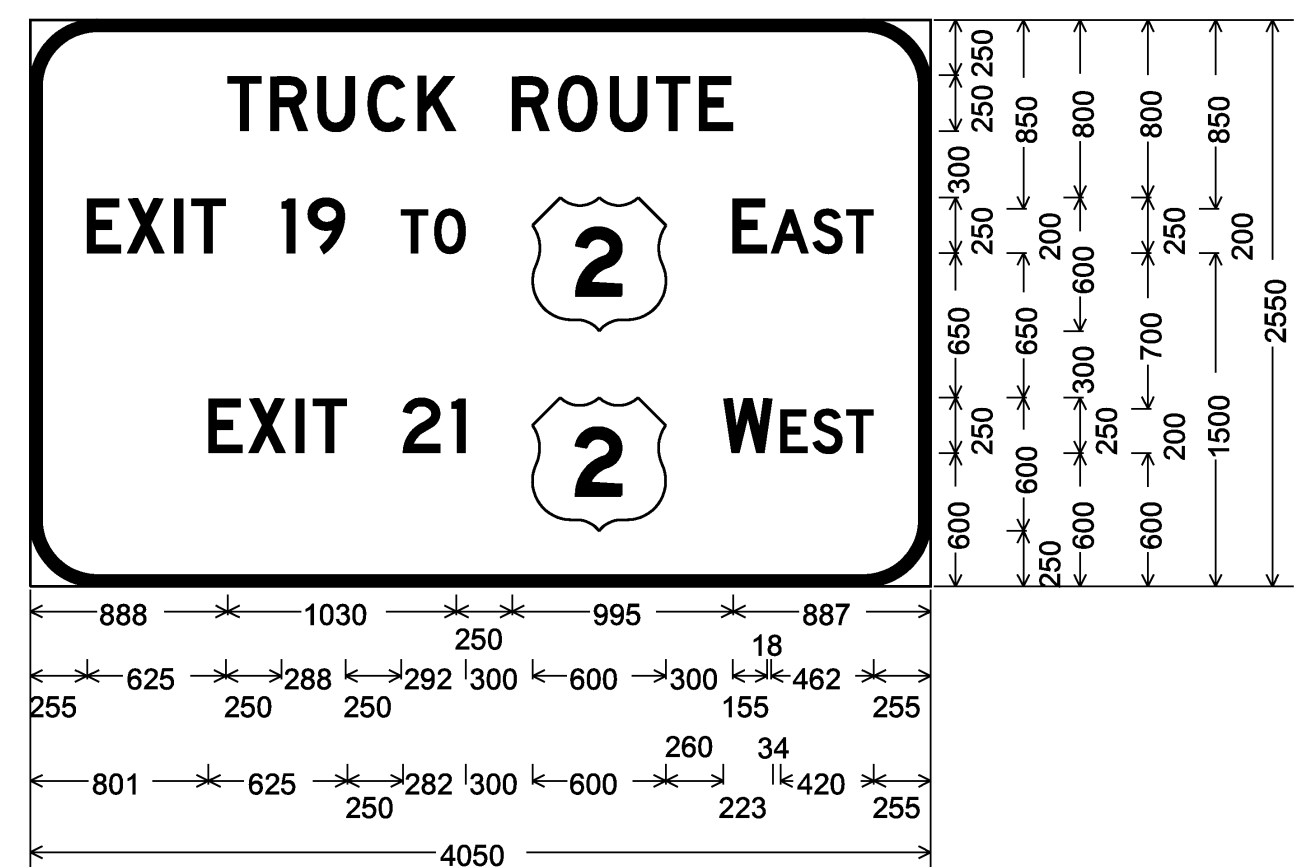
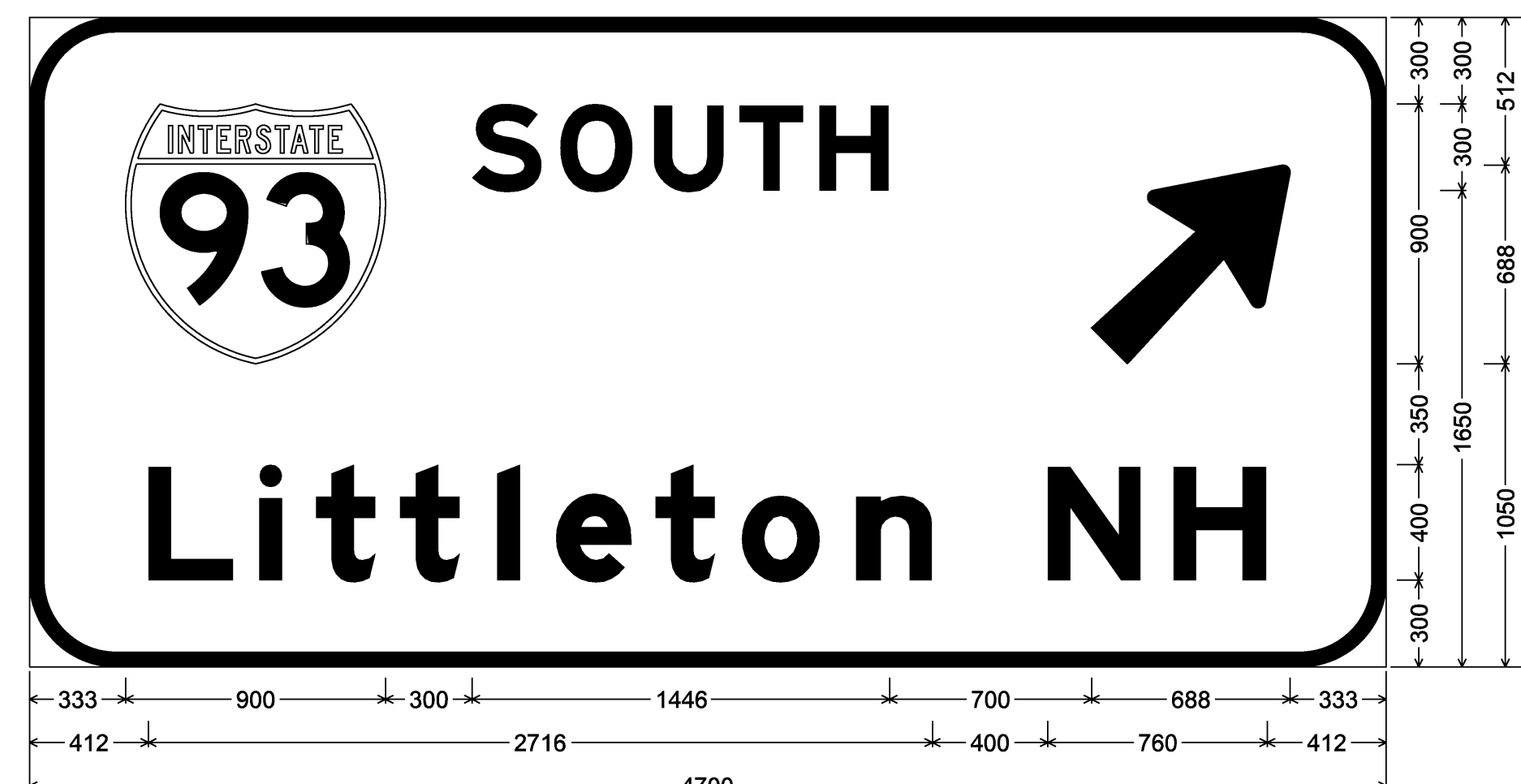


M.M. 127.420 NB



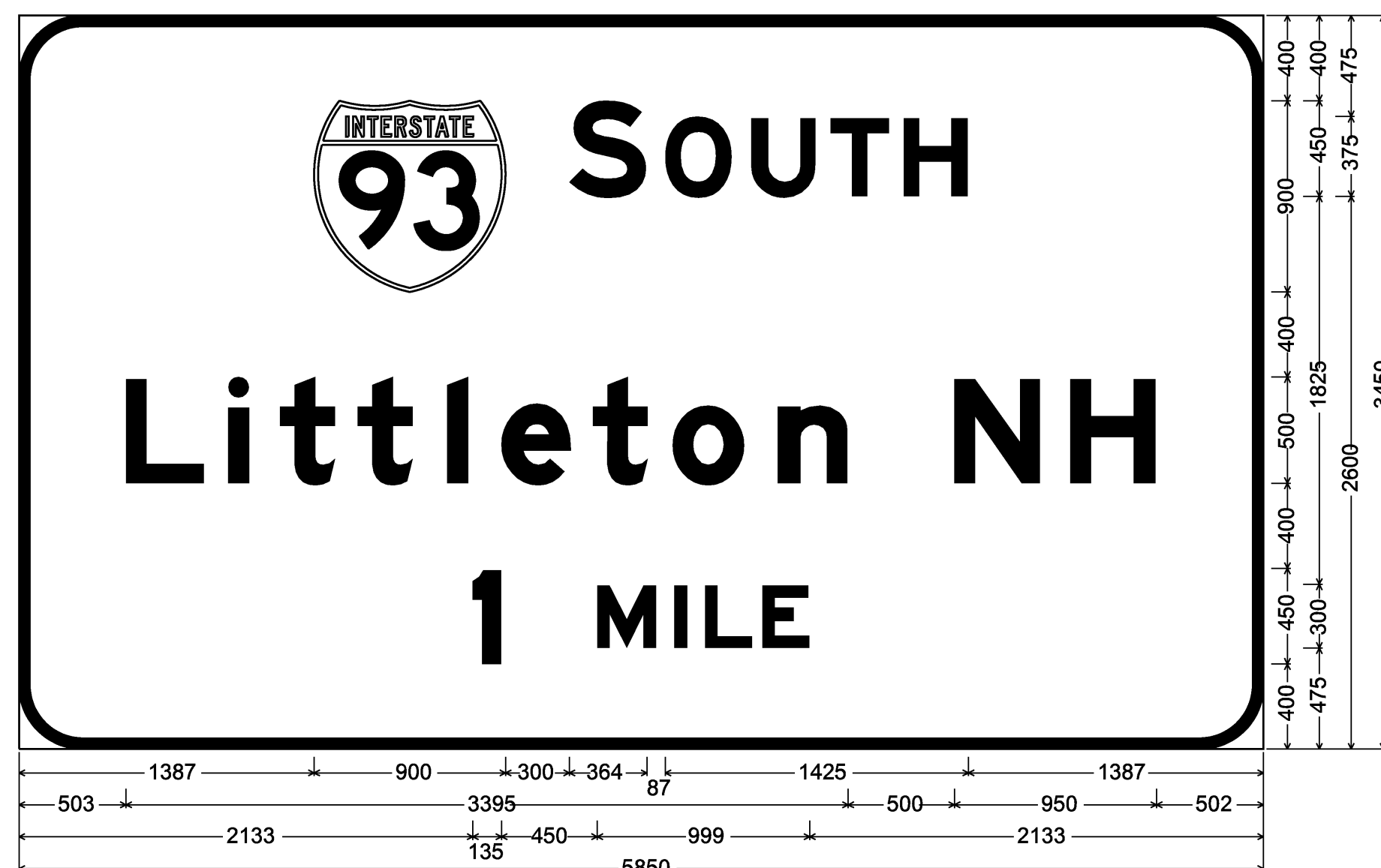
300mm Radius, 50mm Border, White on Green; [TRUCK ROUTE] D 2K; [EXIT 19 TO] D 2K; [EAST] D 2K; [EXIT 21] D 2K; [WEST] D 2K;

M.M. 127.980 NB OVERHEAD



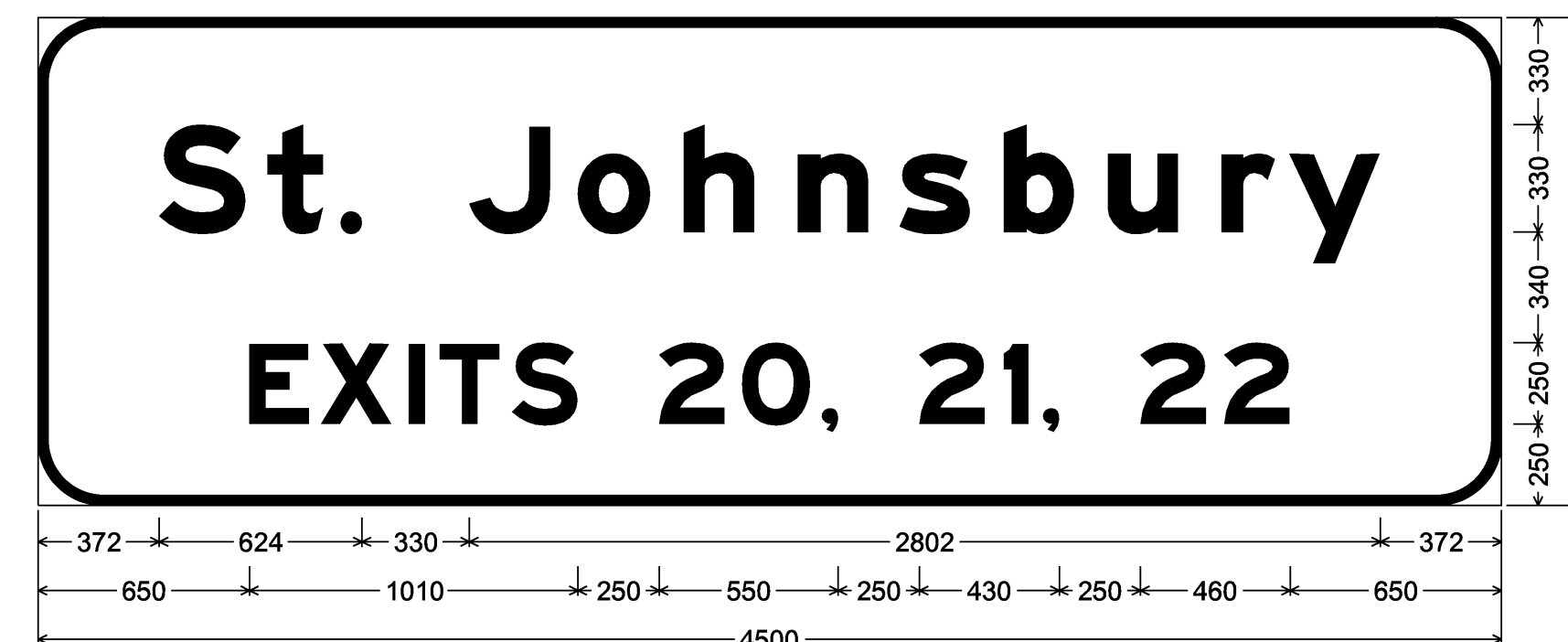
Main Panel; 300mm Radius, 50mm Border, White on Green; [SOUTH] E Mod 2K; Arrow 160 - 875mm 45°; [Littleton NH] E Mod 2K;

M.M. 127.220 NB



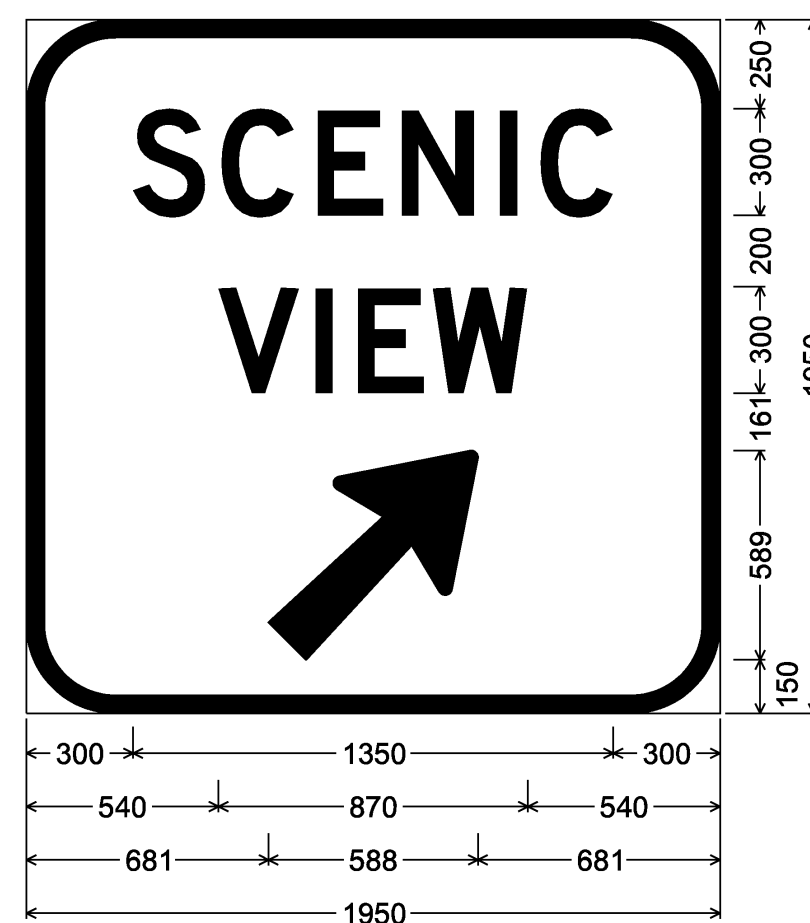
300mm Radius, 50mm Border, White on Green; [SOUTH] E Mod 2K; [Littleton NH] E Mod 2K; [1 MILE] E Mod 2K;

M.M. 127.800 NB




200mm Radius, 30mm Border, White on Green; [St. Johnsbury] E Mod 2K; [EXITS 20, 21, 22] E Mod 2K;

M.M. 121.810 NB



VTrans E-131; 250mm Radius, 50mm Border, White on Blue; [SCENIC] D 2K; [VIEW] D 2K; Arrow 133 - 750mm 45°;

M.M. 127.628 NB OVERHEAD



300mm Radius, 50mm Border, White on Green; [SOUTH] E Mod 2K; [Littleton NH] E Mod 2K; [1/2 MILE] E Mod 2K;

SEE GENERAL SIGN DETAIL NOTES ON SHEET 72.

SIGN DETAIL SHEET 3

PROJECT NAME: RYEGATE-ST. JOHNSBURY

PROJECT NUMBER: IM 09I-2(73)

FILE NAME: 97194s-details.dgn

PROJECT LEADER: CRB

DESIGNED BY: PTS

CLD REF. NO.: 97-0194

PLOT DATE: 12/13/2006

DRAWN BY: JCS

CHECKED BY: DAM

SHEET 74 OF 88