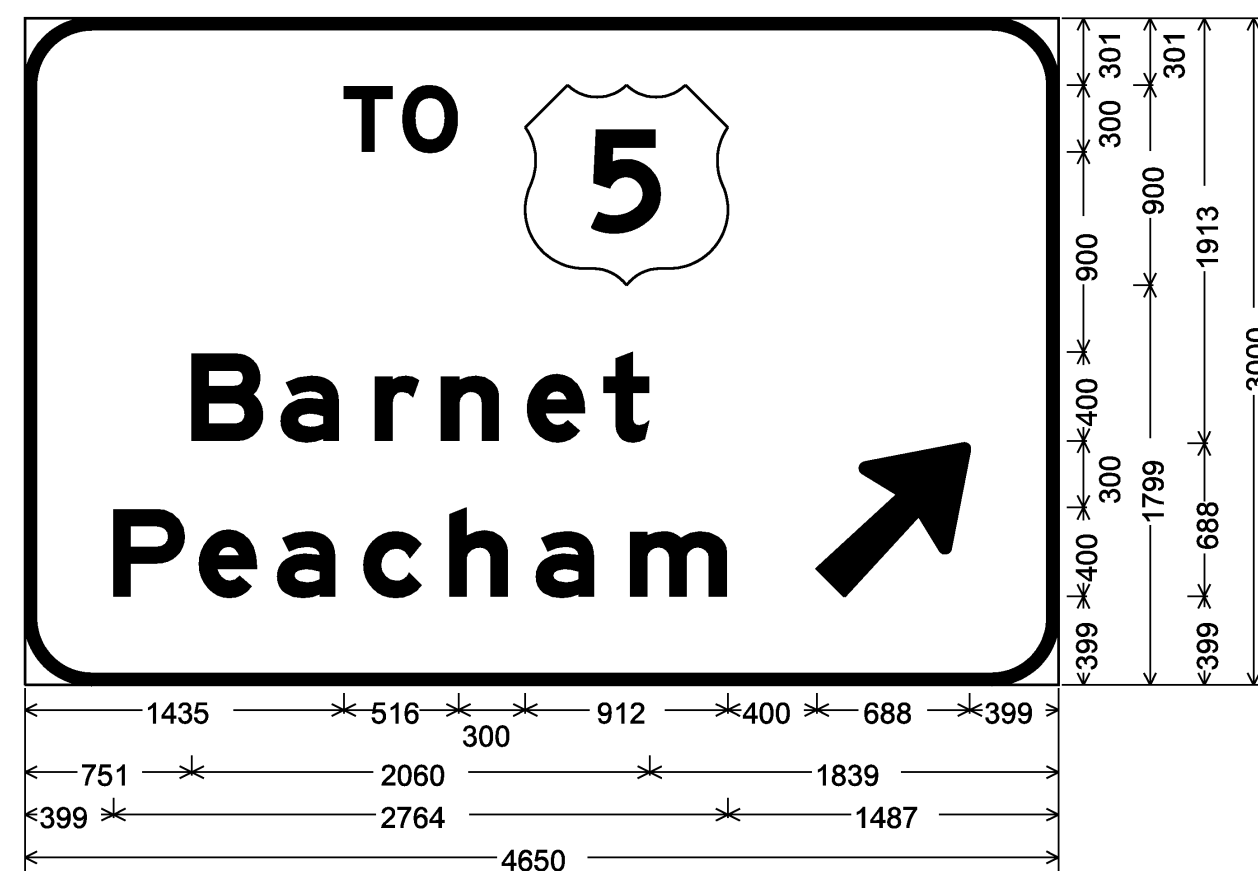
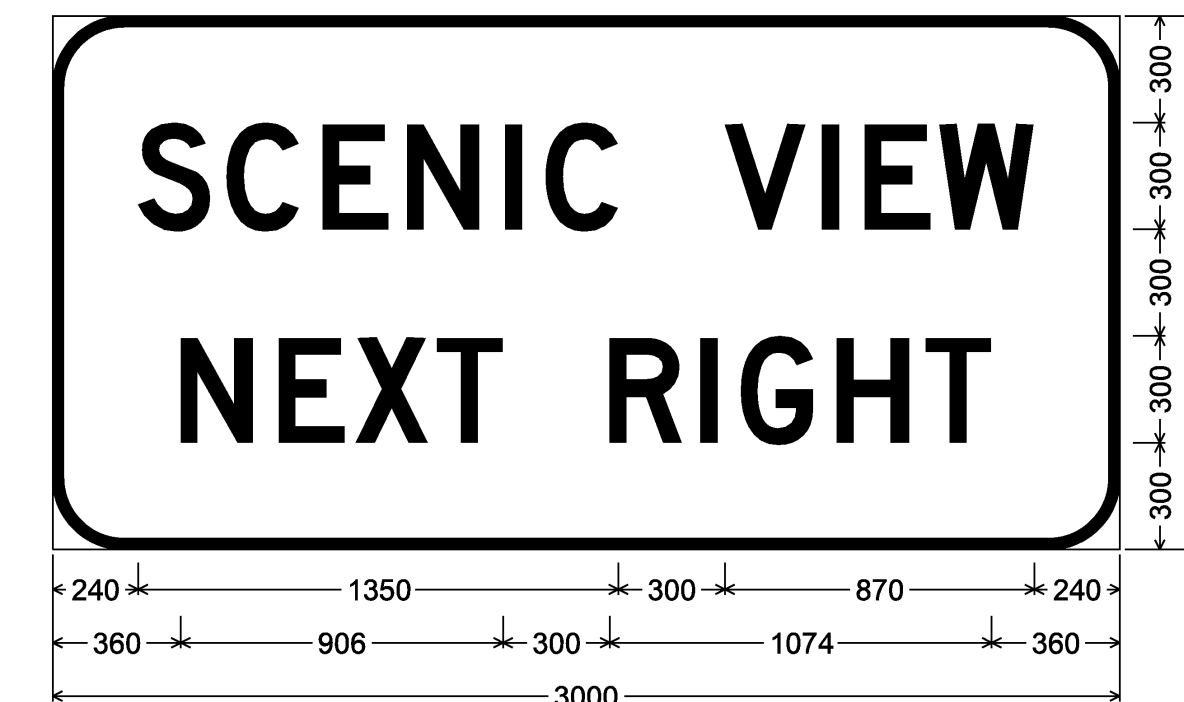


M.M. 120.170 NB
M.M. 120.700 SB




300mm Radius, 50mm Border, Black on Green;
[TO] White E Mod 2K; [Barnet] White E Mod 2K; [Peacham] White E Mod 2K; Arrow 160 - 875mm 45° White;

M.M. 121.440 NB




D5-1b; 200mm Radius, 30mm Border, White on Blue;
[SCENIC VIEW] D 2K; [NEXT RIGHT] D 2K;

M.M. 119.950 NB
M.M. 120.940 SB



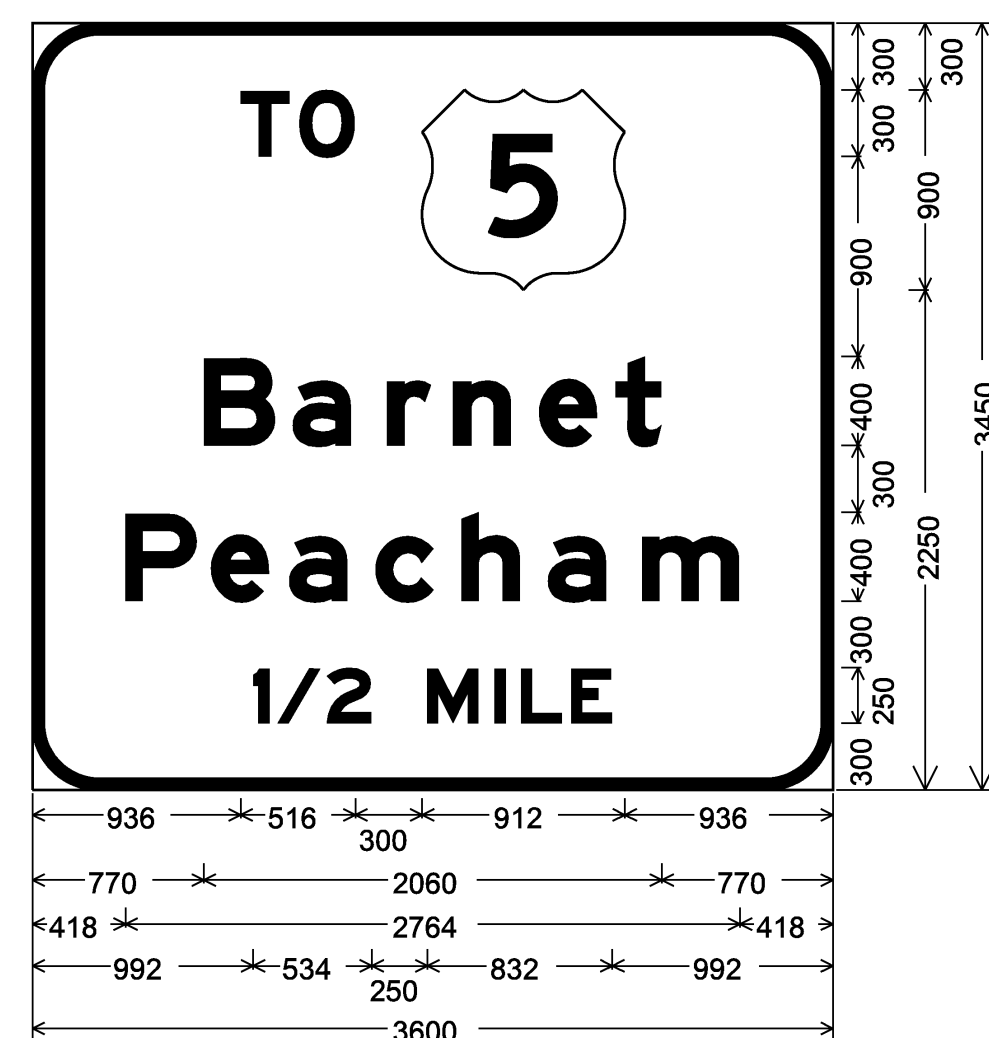
300mm Radius, 50mm Border, White on Blue;
[NEXT RIGHT] E Mod 2K;

M.M. 121.260 NB



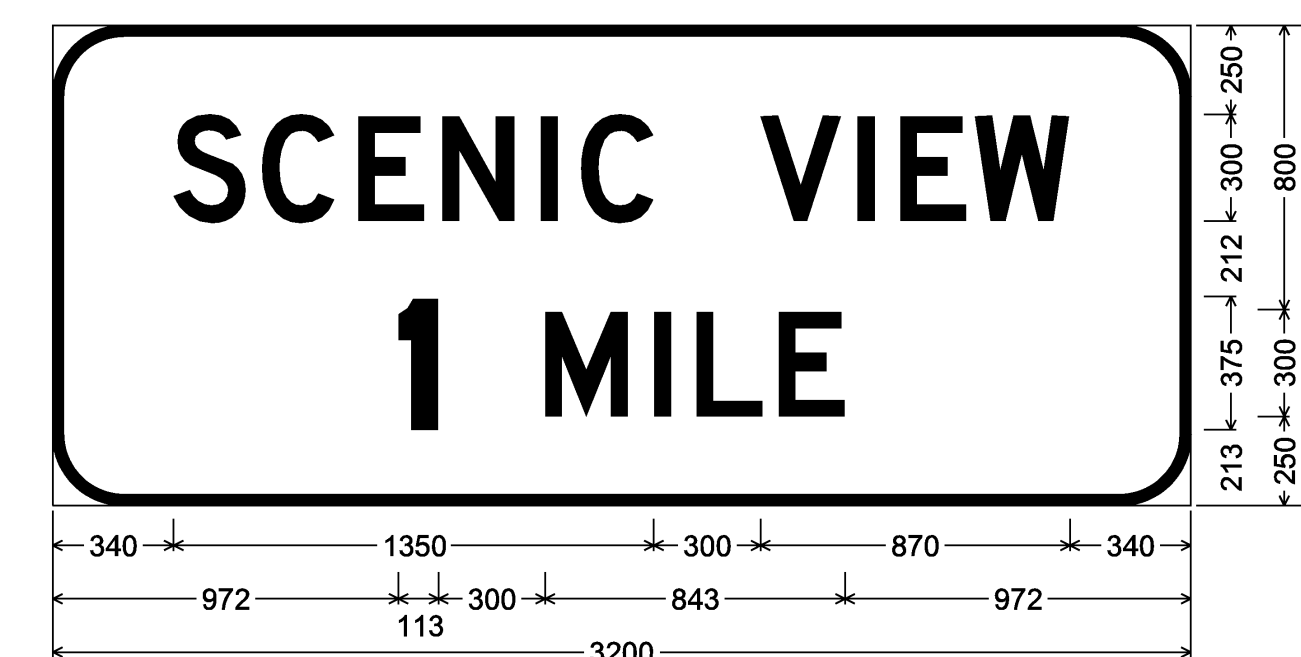
75mm Radius, 30mm Border, White on Green;
[St. Johnsbury] E Mod 2K; [9] E Mod 2K; [Newport] E Mod 2K;
[53] E Mod 2K;

M.M. 119.731 NB



300mm Radius, 50mm Border, White on Green,
[TO] E Mod 2K; [Barnet] E Mod 2K; [Peacham] E Mod 2K; [1/2 MILE] E Mod 2K;

M.M. 120.930 NB



200mm Radius, 30mm Border, White on Blue;
[SCENIC VIEW] D 2K; [1] E Mod 2K [MILE] D 2K;

SEE GENERAL SIGN DETAIL NOTES ON SHEET 72.

**SIGN DETAIL
SHEET 2**

PROJECT NAME: RYEGATE-ST. JOHNSBURY
PROJECT NUMBER: IM 09I-2(73)

FILE NAME: 97194s-details.dgn
PROJECT LEADER: CRB
DESIGNED BY: PTS
CLD REF. NO.: 97-0194

PLOT DATE: 12/13/2006
DRAWN BY: JCS
CHECKED BY: DAM
SHEET 73 OF 88