

STATE OF VERMONT
AGENCY OF TRANSPORTATION



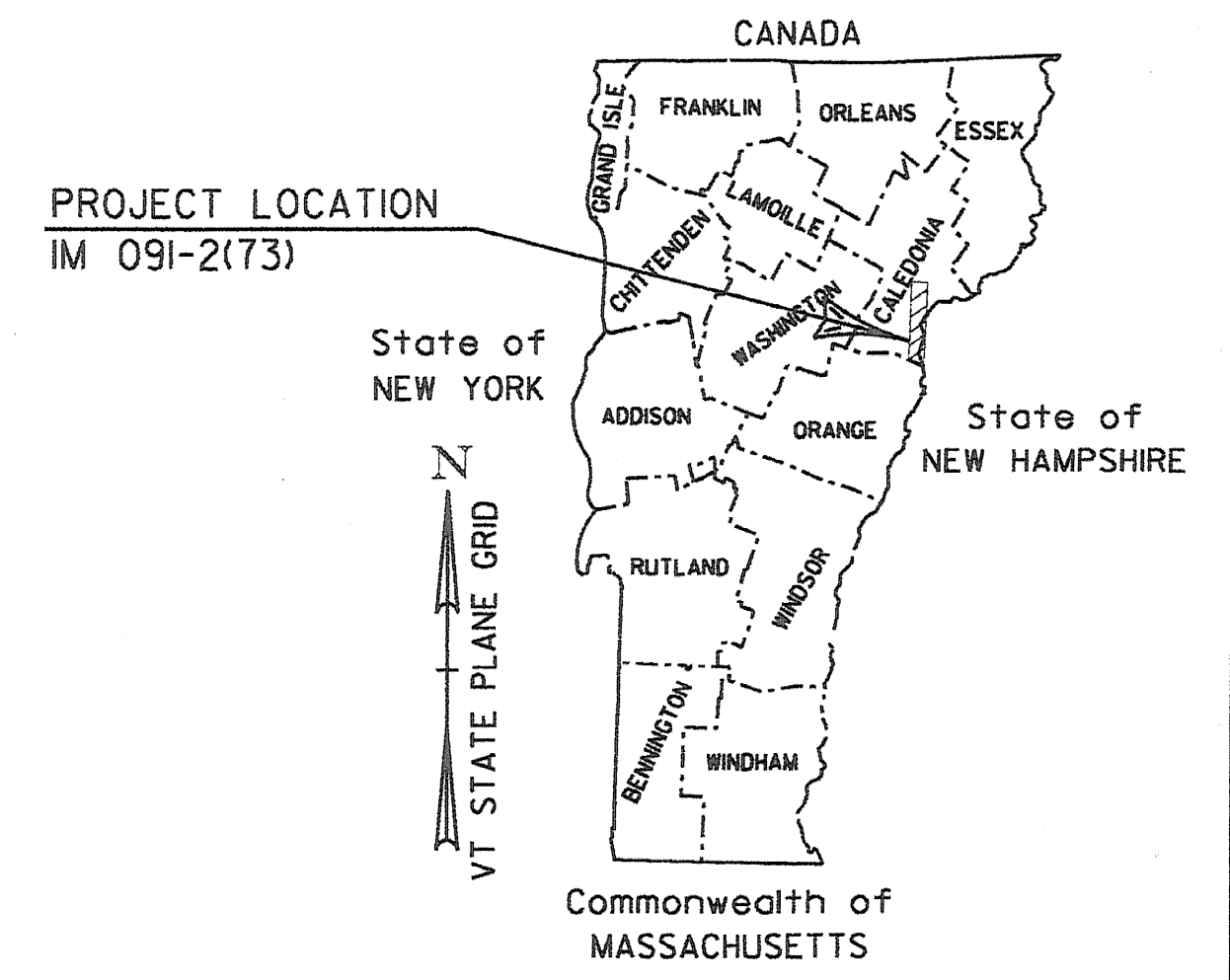
PROPOSED IMPROVEMENT
TOWNS OF RYEGATE, BARNET,
WATERFORD & ST. JOHNSBURY
COUNTY OF CALEDONIA

INTERSTATE ROUTE 91 - SIGNS

BEGINNING AT THE NEWBURY / RYEGATE TOWN LINE (MM 110.96)
AND EXTENDING APPROXIMATELY 28.89 KM (17.95 MI)
TO MM 128.91, IN THE TOWN OF ST. JOHNSBURY

LENGTH OF ROADWAY 28 888 METERS = 17.95 MILES = 28.89 KILOMETERS
LENGTH OF PROJECT 28 888 METERS = 17.95 MILES = 28.89 KILOMETERS

WORK TO BE PERFORMED UNDER THIS PROJECT INCLUDES REMOVAL OF EXISTING
SIGNS AND PLACEMENT OF NEW SIGNS AND ASSOCIATED ELEMENTS ALONG THE
PROJECT LENGTH, RAMPS, AND INTERCHANGES.

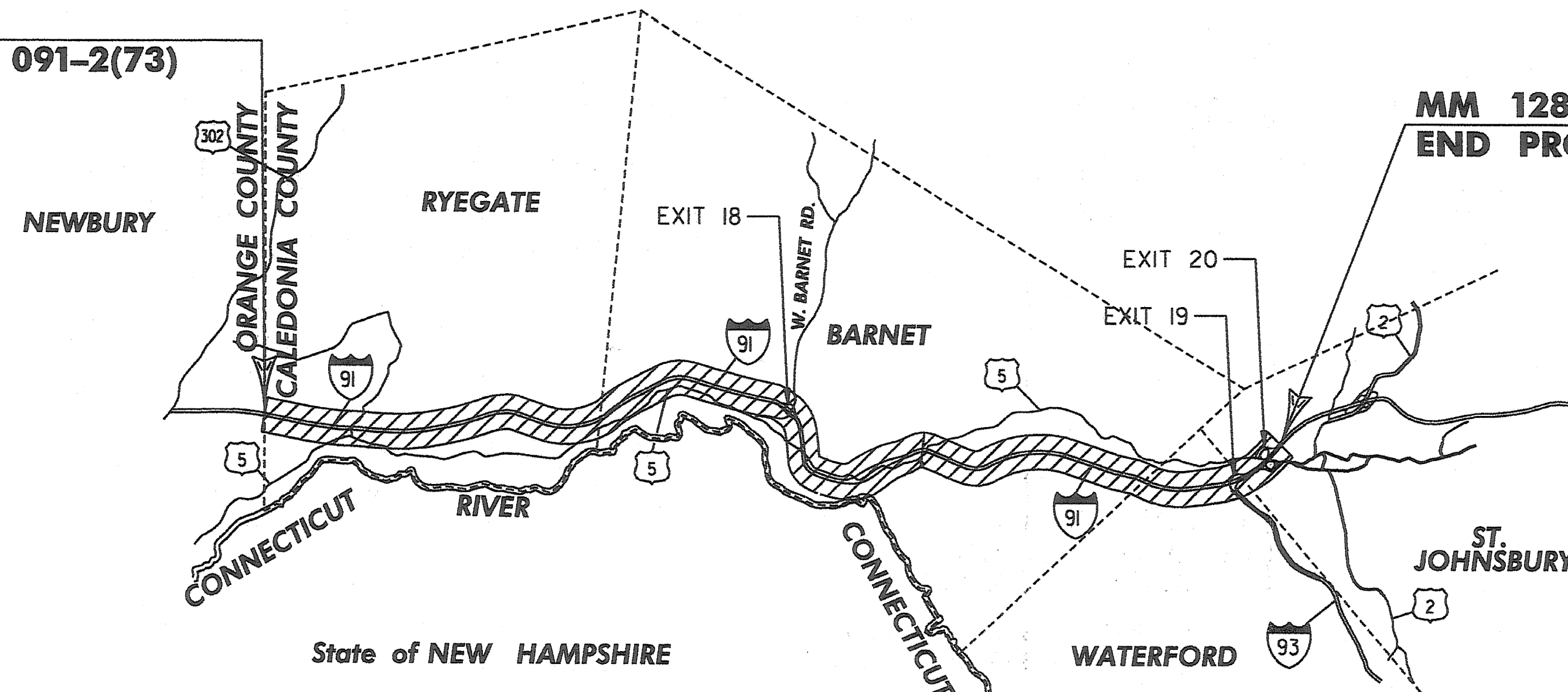


TRAFFIC DATA	
NORTHBOUND	SOUTHBOUND
INTERSTATE 91	
2000 ADT = 2300+/-	2000 ADT = 2300+/-

RECORD PLANS	
CONTRACTOR:	F.R. LAFAYETTE, INC. - ESSEX JUNCTION, VT
RESIDENT ENGINEER:	JIM FOREST
CONSTRUCTION BEGAN:	APRIL 23, 2007
CONSTRUCTION COMPLETE:	APRIL 25, 2008
RECORD PLANS BY:	JIM FOREST & C. PIERCE
I HEREBY CERTIFY THAT ALL THE CONSTRUCTION REQUIRED BY THIS SET OF DRAWINGS HAS BEEN ACCOMPLISHED AS INDICATED HEREIN.	
BY <i>James A. Forest</i>	RESIDENT ENGINEER
DATE <i>05-24-10</i>	
NOTE: Any further information concerning final quantities, amounts or other details relative to this project may be found at Central Files in the electronic archives.	

MM 110.960
BEGIN PROJECT IM 091-2(73)

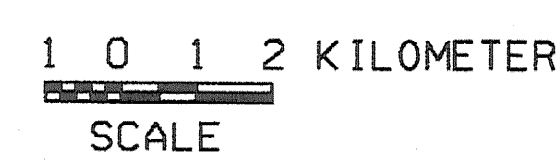

MM 128.910
END PROJECT IM 091-2(73)



CONVENTIONAL SYMBOLS	
COUNTY LINE	
TOWN LINE	
LIMITS OF ACCESS	
POINT OF ACCESS	
FENCE LINE	
STONE WALL	
TRAVELED WAY	
GUARD RAIL	
RAILROAD	
SURVEY LINE	
CULVERT	
POWER POLE	
TELEPHONE POLE	
TREES	
CONTROL OF ACCESS	
PROPERTY LINE	
R.O.W. TAKING LINE	
SLOPE RIGHTS	
TOP OF CUT	
TOE OF SLOPE	

SURVEYED BY :	N/A
SURVEYED DATE :	N/A
DATUM	
VERTICAL	N/A
HORIZONTAL	N/A

CLD
CONSULTING ENGINEERS Inc.
540 Commercial Street • Manchester, NH 03101
(603) 668-8223 • Fax: (603) 668-8802
email: clde@cldeengineers.com • www.cldeengineers.com
Maine • New Hampshire • Vermont



THESE PLANS ARE SUBJECT TO SUCH ENGINEERING CHANGES AS MAY BE REQUIRED BY THE FEDERAL HIGHWAY ADMINISTRATION OR THE DIRECTOR OF PROGRAM DEVELOPMENT.

CONSTRUCTION IS TO BE CARRIED ON IN ACCORDANCE WITH THESE PLANS AND THE STANDARD SPECIFICATIONS FOR CONSTRUCTION DATED 2001, AS APPROVED BY THE FEDERAL HIGHWAY ADMINISTRATION ON JANUARY 4, 2001 FOR USE ON THIS PROJECT, INCLUDING ALL SUBSEQUENT REVISIONS AND SUCH REVISED SPECIFICATIONS AND SPECIAL PROVISIONS AS ARE INCORPORATED IN THESE PLANS.

DEPARTMENT OF TRANSPORTATION FEDERAL HIGHWAY ADMINISTRATOR	
APPROVED <i>Mark D. Kubiter</i>	DATE <i>1-16-07</i>
DIRECTOR OF PROGRAM DEVELOPMENT	
APPROVED <i>James V. Bell</i>	DATE <i>11-20-2006</i>
PROJECT MANAGER : ROGER THOMPSON	
PROJECT NAME : RYEGATE - ST. JOHNSBURY	
PROJECT NUMBER : AC IM 091-2 (73)	
SHEET 1 OF 88 SHEETS	

Metric
UNLESS NOTED OTHERWISE
STATIONS ARE IN MILES
ELEVATIONS ARE IN METERS
DIMENSIONS ARE IN MILLIMETERS