

ARROW DIMENSIONS

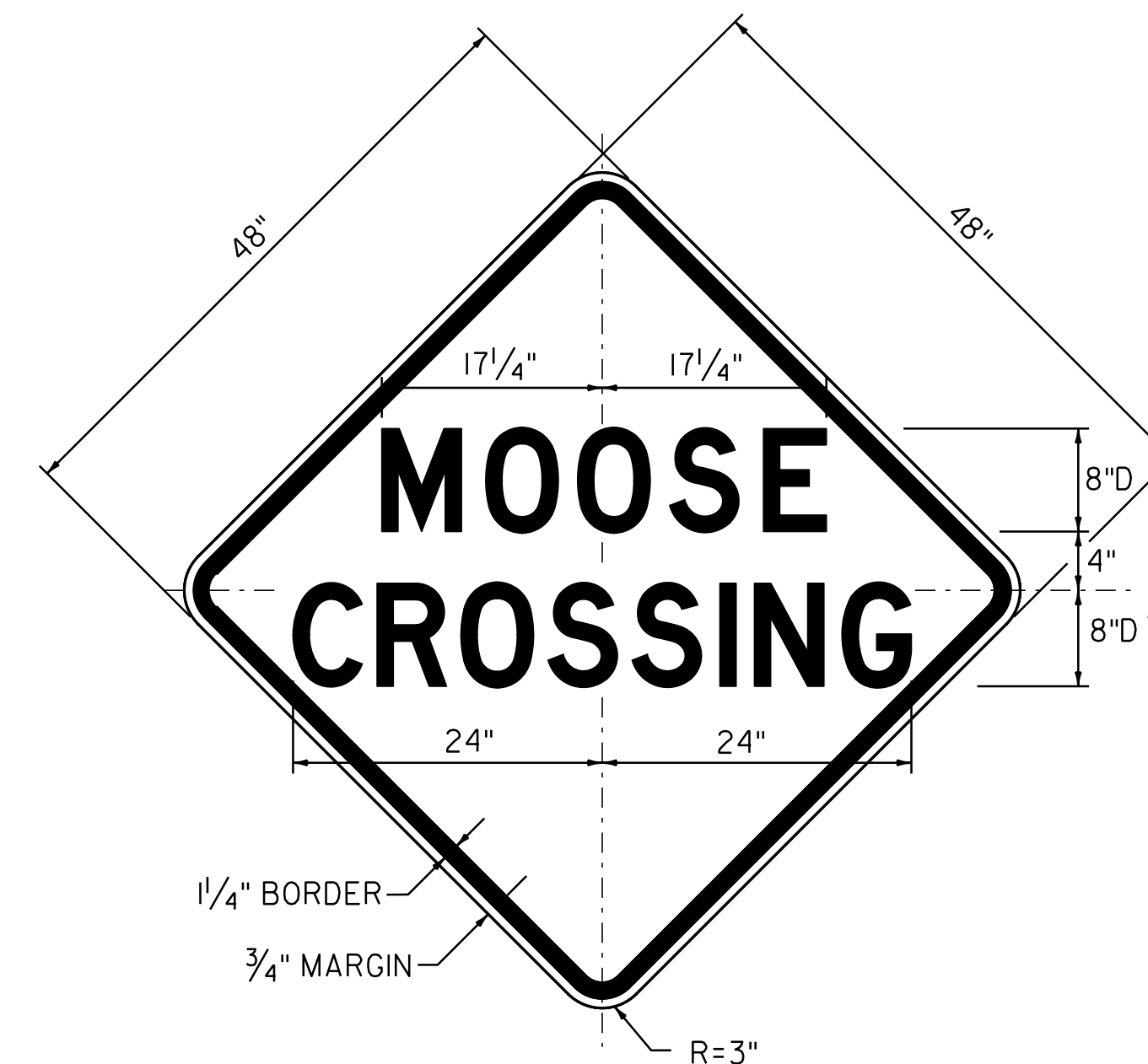
COLOR: WHITE BORDER, TEXT & SYMBOL (REFLECTORIZED)
BLUE BACKGROUND (REFLECTORIZED)

MATERIAL: PER VAOT E-133

SIGN - INTERSTATE 89

NORTHBOUND:
RAMP B: B18+53.0, RT

SOUTHBOUND:
RAMP C: C14+00.0, RT



COLOR: BLACK BORDER & TEXT (REFLECTORIZED)
YELLOW BACKGROUND (REFLECTORIZED)

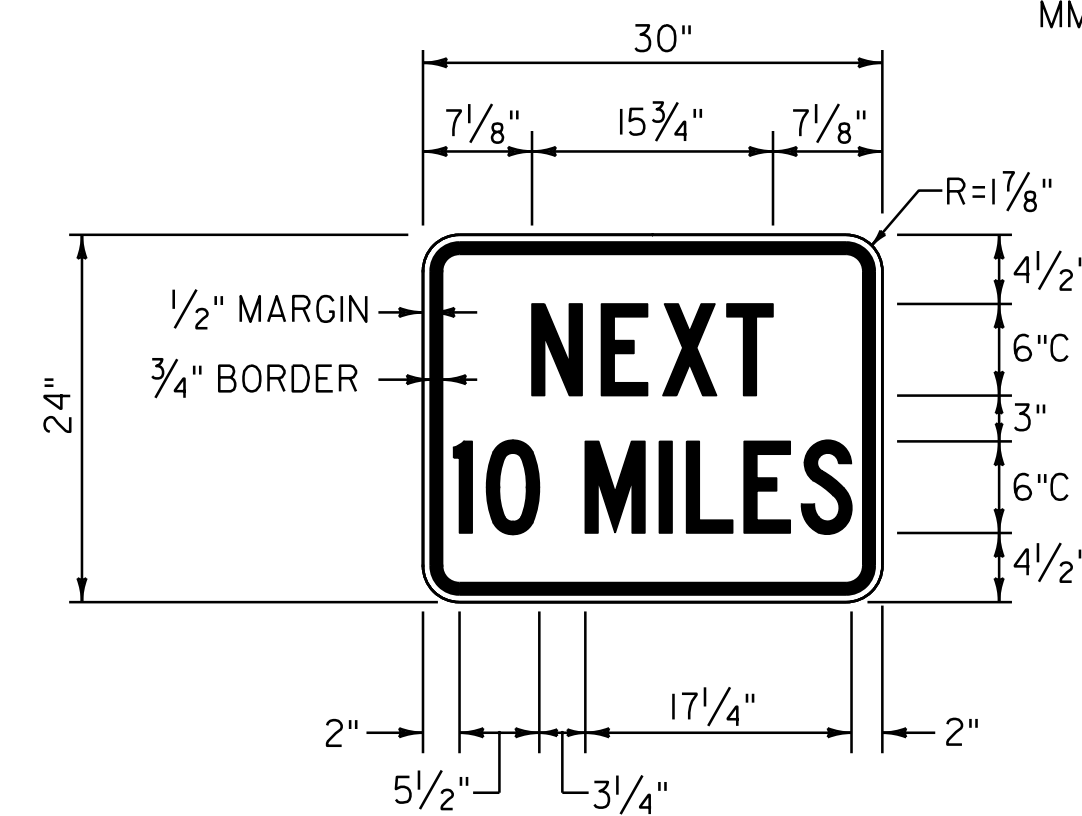
MATERIAL: PER VAOT STANDARD E-153

* 75% REDUCED SPACING

SIGN - INTERSTATE 89

NORTHBOUND:
MM 31.870, RT
MM 36.600, RT

SOUTHBOUND:
MM 35.500, LT
MM 41.600, LT



COLOR: BLACK BORDER & TEXT (REFLECTORIZED)
YELLOW BACKGROUND (REFLECTORIZED)

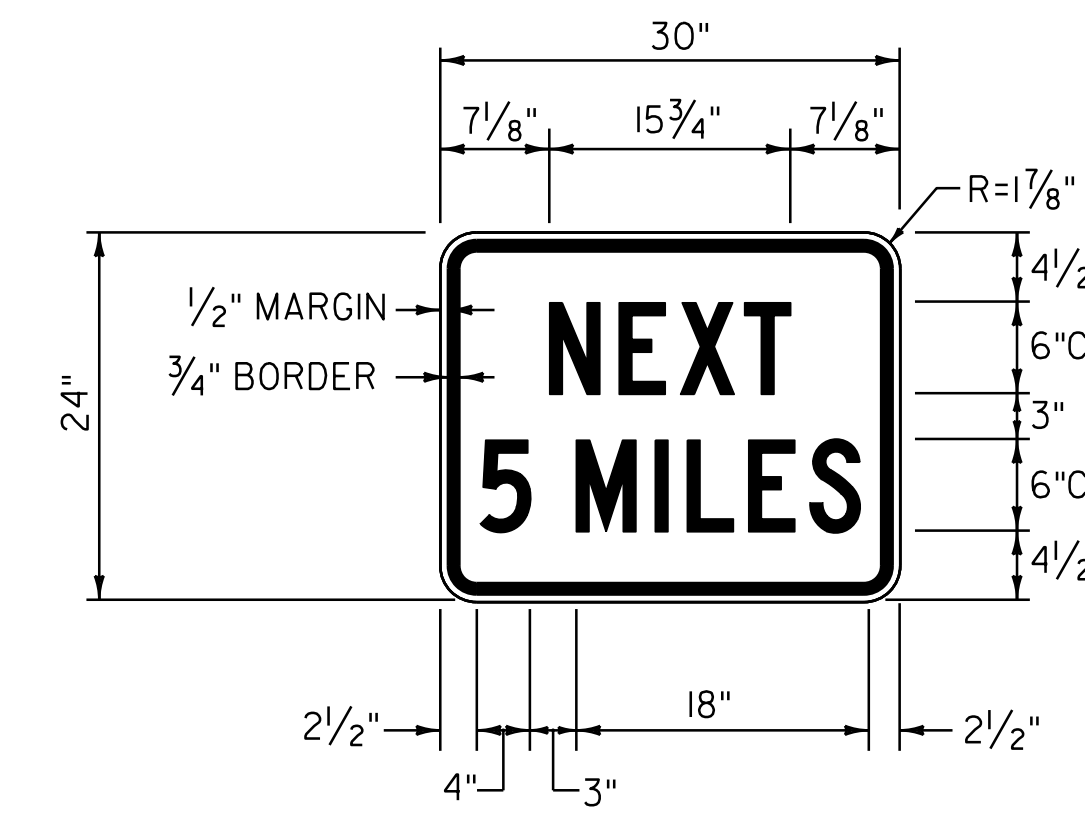
MATERIAL: PER VAOT STANDARD E-152

* 75% REDUCED SPACING

SIGN - INTERSTATE 89

NORTHBOUND:
MM 31.870, RT

SOUTHBOUND:
MM 41.600, LT



COLOR: BLACK BORDER & TEXT (REFLECTORIZED)
YELLOW BACKGROUND (REFLECTORIZED)

MATERIAL: PER VAOT STANDARD E-152

SIGN - INTERSTATE 89

NORTHBOUND:
MM 36.600, RT

SOUTHBOUND:
MM 35.500, LT

NOT TO SCALE

**TRAFFIC SIGN
DETAIL
SHEET #5**

PROJECT NAME: BETHEL - RANDOLPH &
RANDOLPH - BROOKFIELD
PROJECT NUMBER: IM 089-1(52) & IM 089-1(22)

FILE NAME: p99a200.dgn
PROJECT LEADER:
DESIGNED BY: D.W.E.
IPARM FILE: p06A048c+sd5.1

PLOT DATE: \$DATE\$
DRAWN BY: C.A.K.
CHECKED BY: D.W.E.
SHEET 11 OF 61

NOTE:
TEXT LAYOUT DIMENSIONS ARE BASED ON THE "LETTER & NUMERAL WIDTHS & SPACE" TABLES FOUND IN THE "STANDARD HIGHWAY SIGNS" BOOKLET. MINOR VARIATIONS IN TEXT DIMENSIONS ARE ACCEPTABLE BASED ON INDIVIDUAL MANUFACTURER'S LETTER FABRICATION. SIGNIFICANT CHANGES THAT AFFECT SIGN APPEARANCE SHALL BE BROUGHT TO THE ATTENTION OF THE VAOT'S TRAFFIC OPERATIONS SECTION BEFORE FABRICATION.