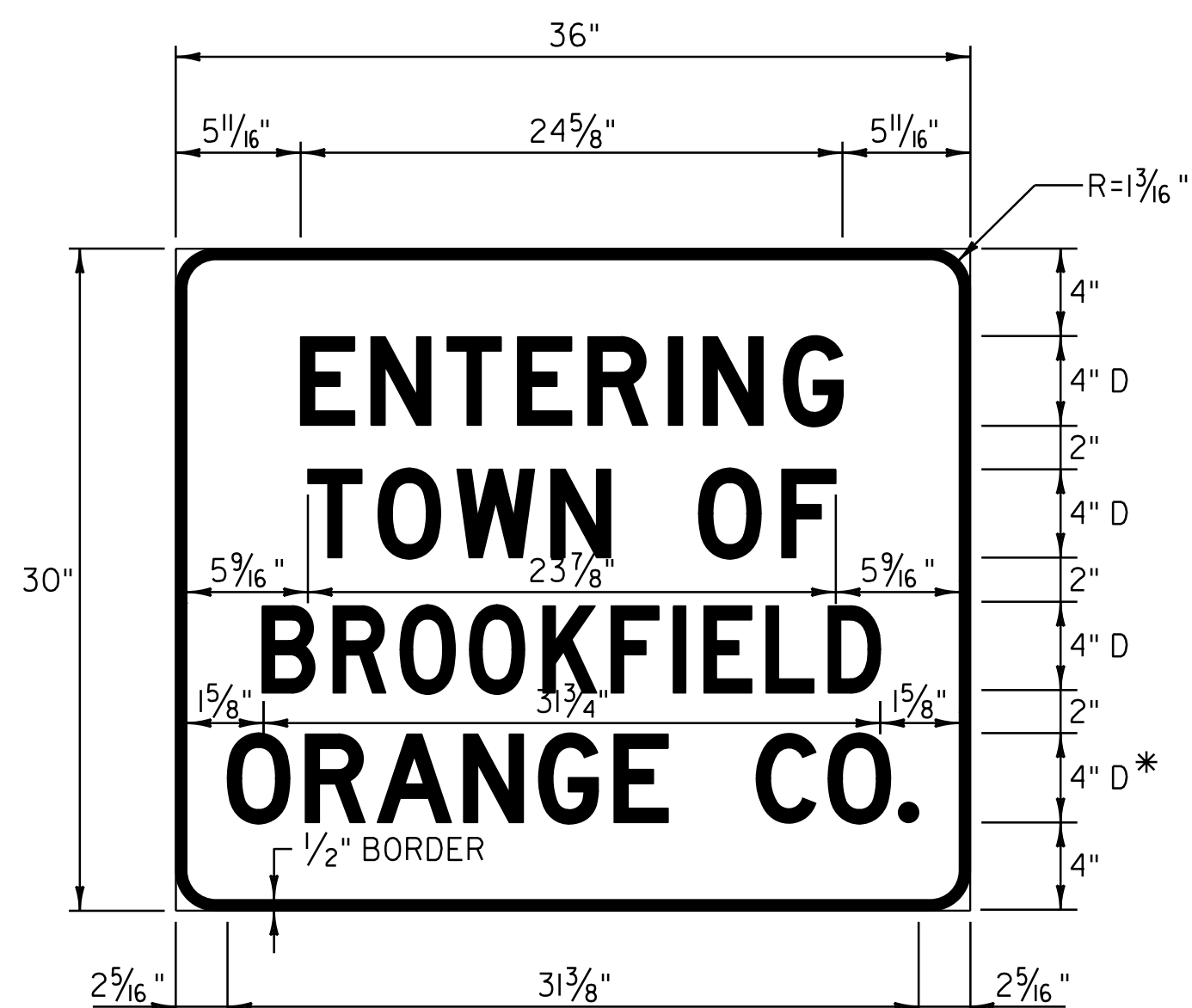


COLOR: WHITE BORDER & TEXT (REFLECTORIZED)  
GREEN BACKGROUND (REFLECTORIZED)

MATERIAL: PER VAOT STANDARD E-128B  
\*75% REDUCTION IN SPACING  
SIGN - INTERSTATE 89

NORTHBOUND:  
MM 26.677, LT

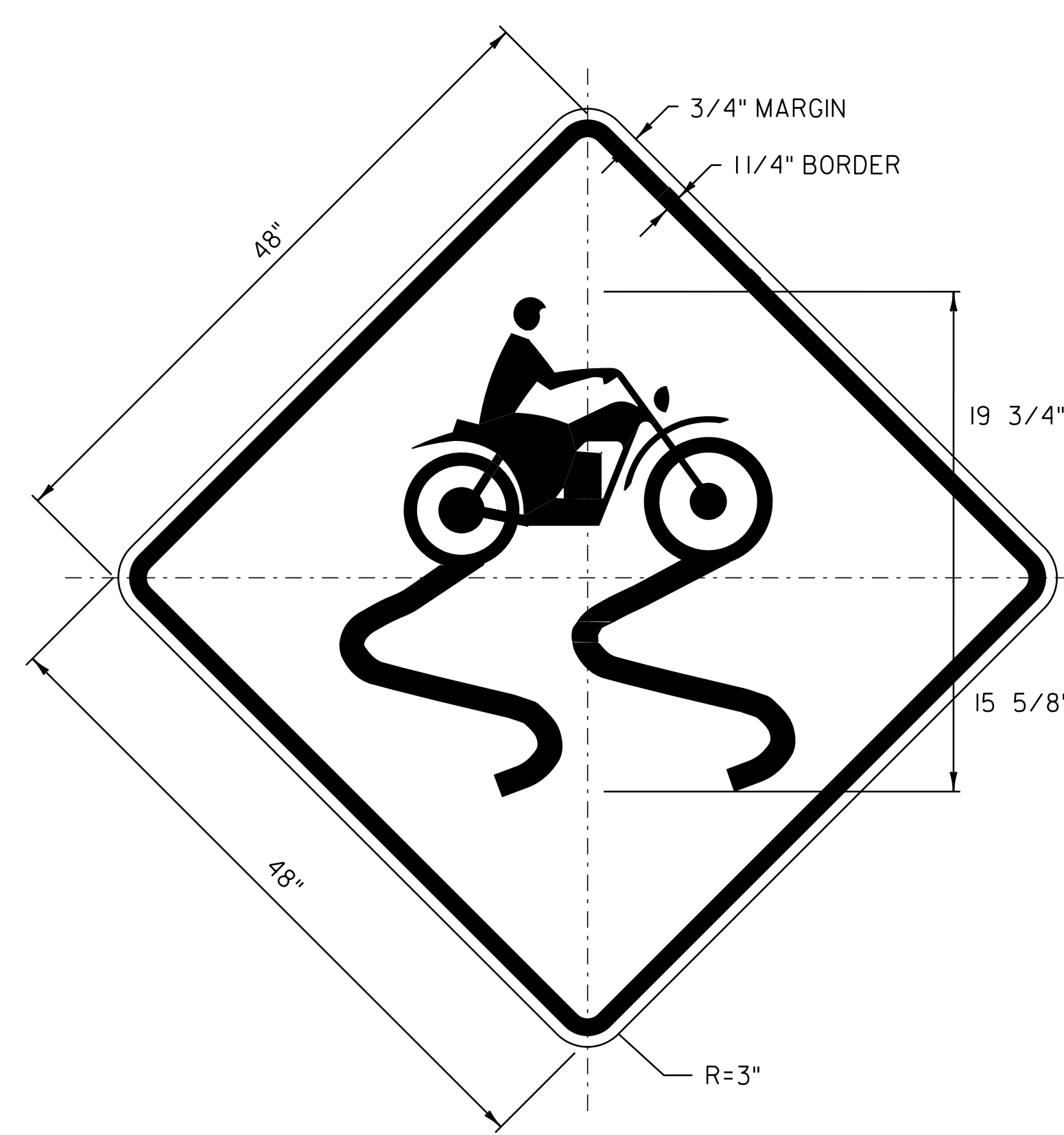
SOUTHBOUND:  
MM 34.663, RT



COLOR: WHITE BORDER & TEXT (REFLECTORIZED)  
GREEN BACKGROUND (REFLECTORIZED)

MATERIAL: PER VAOT STANDARD E-128A  
\*75% REDUCTION IN SPACING  
SIGN - INTERSTATE 89

NORTHBOUND:  
MM 34.592, RT

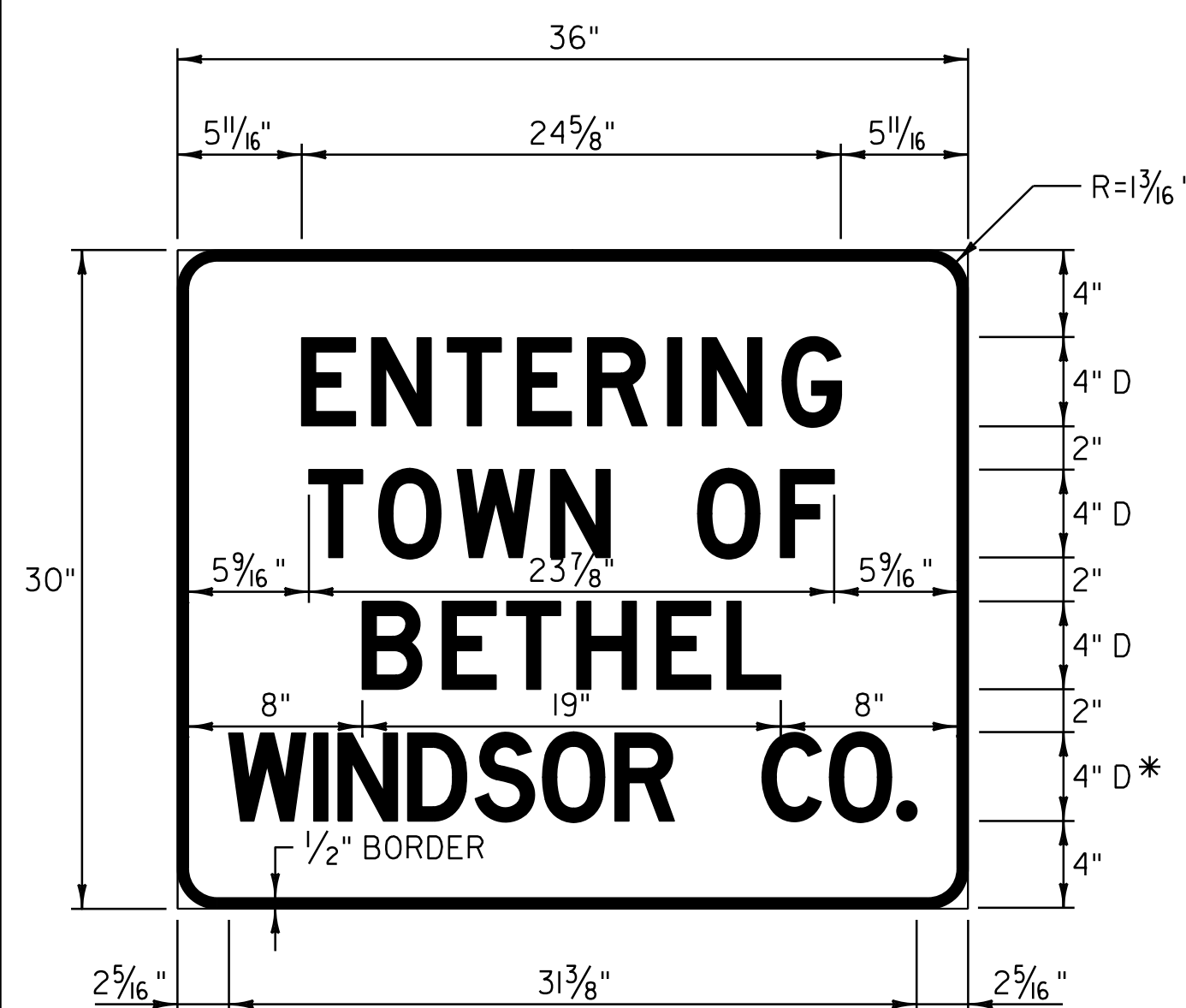



COLOR: BLACK BORDER & TEXT (REFLECTORIZED)  
YELLOW BACKGROUND (REFLECTORIZED)

MATERIAL: PER VAOT STANDARD E-153B  
SIGN - INTERSTATE 89

NORTHBOUND:  
MM 31.568, RT

SOUTHBOUND:  
MM 30.284, LT



COLOR: WHITE BORDER & TEXT (REFLECTORIZED)  
GREEN BACKGROUND (REFLECTORIZED)

MATERIAL: PER VAOT STANDARD E-128A  
\*50% REDUCTION IN SPACING  
SIGN - INTERSTATE 89

SOUTHBOUND:  
MM 26.705, LT

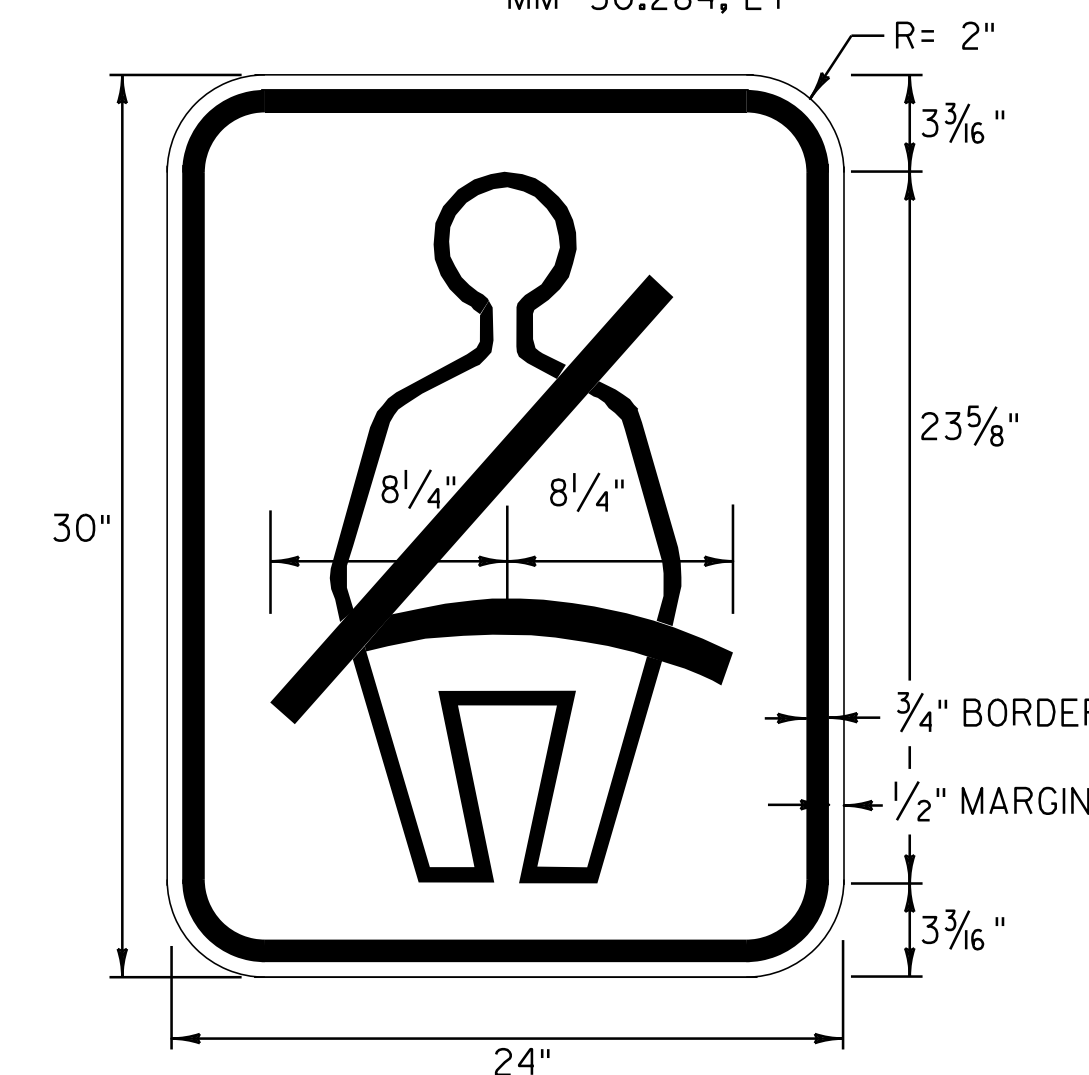


COLOR: GREEN BORDER & TEXT (REFLECTORIZED)  
WHITE BACKGROUND (REFLECTORIZED)  
WHITE SYMBOL ON BLUE BACKGROUND

MATERIAL: PER VAOT STANDARD E-143  
SIGN - INTERSTATE 89

NORTHBOUND REST AREA:  
STA. X16+09.0, LT  
STA. X16+37.0, LT

SOUTHBOUND REST AREA:  
STA. Y12+88.0, RT  
STA. Y13+26.0, RT  
STA. Y13+66.0, RT



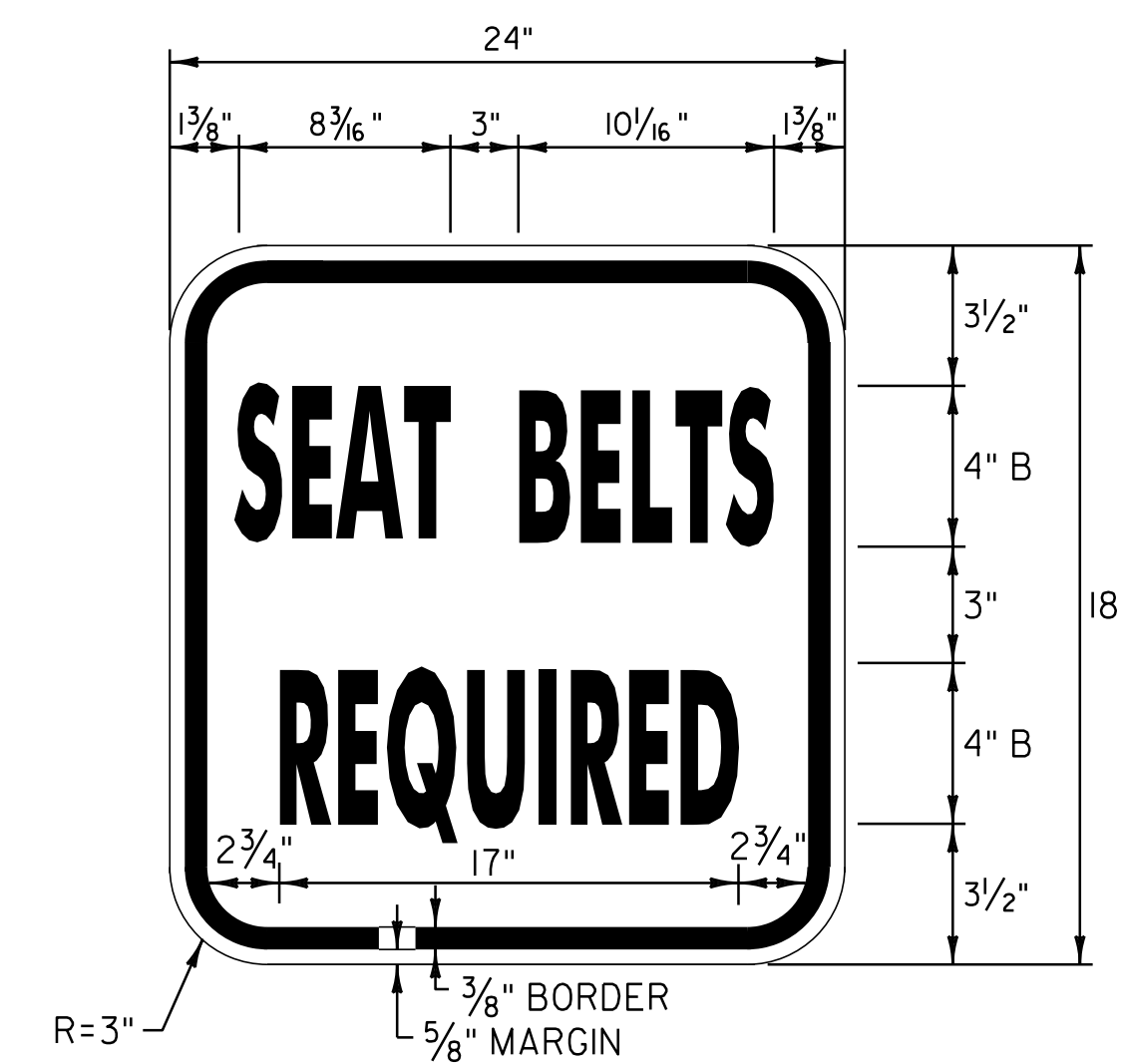

COLOR: BLACK BORDER & SYMBOL (REFLECTORIZED)  
WHITE BACKGROUND (REFLECTORIZED)

MATERIAL: PER VAOT STANDARD E-143  
SIGN - INTERSTATE 89

SOUTHBOUND PARKING AREA:  
RAMP P: STA. P13+75.0, RT

NORTHBOUND REST AREA  
RAMP X: STA. X23+07.0, LT

SOUTHBOUND REST AREA  
RAMP Y: STA. Y18+37.0, LT



COLOR: BLACK BORDER & TEXT (REFLECTORIZED)  
WHITE BACKGROUND (REFLECTORIZED)

MATERIAL: PER VAOT STANDARD E-143  
SIGN - INTERSTATE 89

SOUTHBOUND PARKING AREA:  
RAMP P: STA. P13+75.0, RT

NORTHBOUND REST AREA:  
RAMP X: STA. X23+07.0, LT

SOUTHBOUND REST AREA:  
RAMP Y: STA. Y18+37.0, LT

NOTE:

TEXT LAYOUT DIMENSIONS ARE BASED ON THE "LETTER & NUMERAL WIDTHS & SPACE" TABLES FOUND IN THE "STANDARD HIGHWAY SIGNS" BOOK PUBLISHED BY FHWA. MINOR VARIATIONS IN TEXT DIMENSIONS ARE ACCEPTABLE BASED ON INDIVIDUAL MANUFACTURER'S LETTER FABRICATION. SIGNIFICANT CHANGES THAT AFFECT SIGN APPEARANCE SHALL BE BROUGHT TO THE ATTENTION OF THE VAOT'S TRAFFIC OPERATIONS SECTION BEFORE FABRICATION.

FILE NAME = \$FILES\$  
DATE/TIME = \$DATE\$ \$TIME\$  
USER = \$NTUSER\$

NOT TO SCALE

**TRAFFIC SIGN  
DETAIL  
SHEET #1**

PROJECT NAME: BETHEL - RANDOLPH & RANDOLPH - BROOKFIELD

PROJECT NUMBER: IM 089-1(52) & IM 089-1(22)

FILE NAME: p99a200.dgn

PROJECT LEADER: D.E.G.

DESIGNED BY: D.W.E.

IPARM FILE: p06A048c+sd1.i

PLOT DATE: \$DATE\$

DRAWN BY: C.A.K.

CHECKED BY: D.W.E.

SHEET 7 OF 61