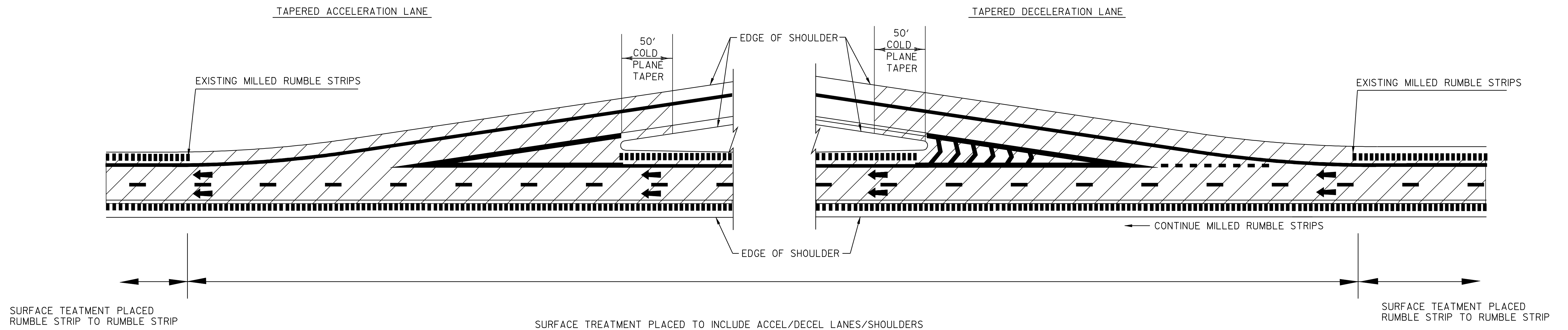
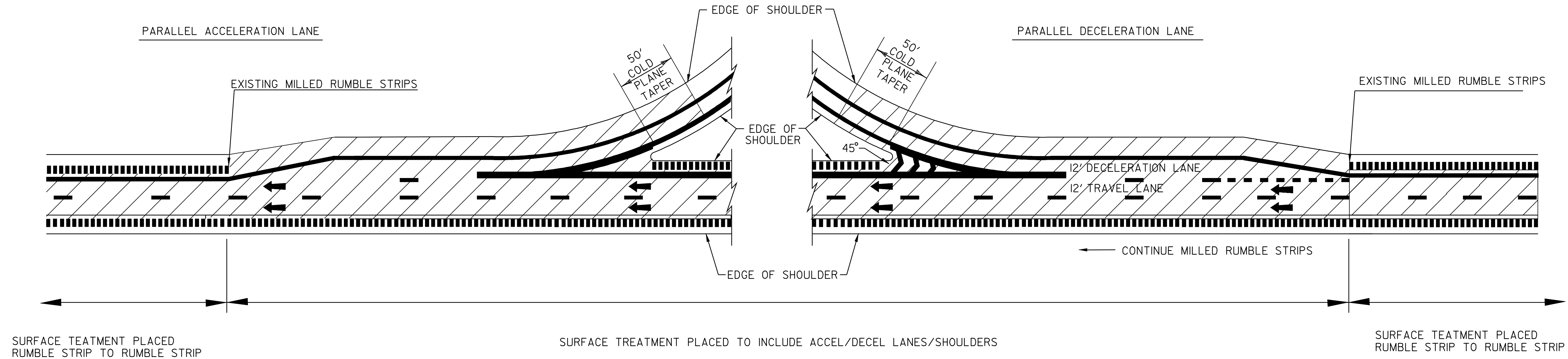
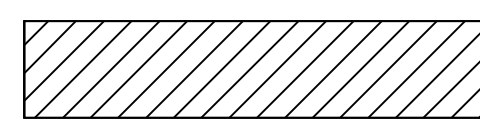




# TYPICAL INTERCHANGE CONSTRUCTION DETAILS



## LEGEND

-  = AREA OF PAVER PLACED SURFACE TREATMENT
-  DIRECTION OF TRAFFIC FLOW
-  MILLED RUMBLE STRIPS

## NOTES:

1. A 50' COLD PLANED WEDGE SHALL BE CONSTRUCTED AT A POINT MEASURED BACK FROM THE RAMP GORE.
2. LINE STRIPING SHOWN FOR REFERENCE ONLY.

N.T.S.

**INTERCHANGE  
DETAIL  
SHEET**

PROJECT NAME: STATEWIDE  
PROJECT NUMBER: IM SURF(2)

FILE NAME: /pave/05a388/p05a388.dgn  
PROJECT LEADER: WOOLAVER  
DESIGNED BY: KAS  
p05a388lay.1

PLOT DATE: 24-OCT-2007 13:3  
DRAWN BY: KAS  
CHECKED BY: KML  
SHEET 5 OF 7