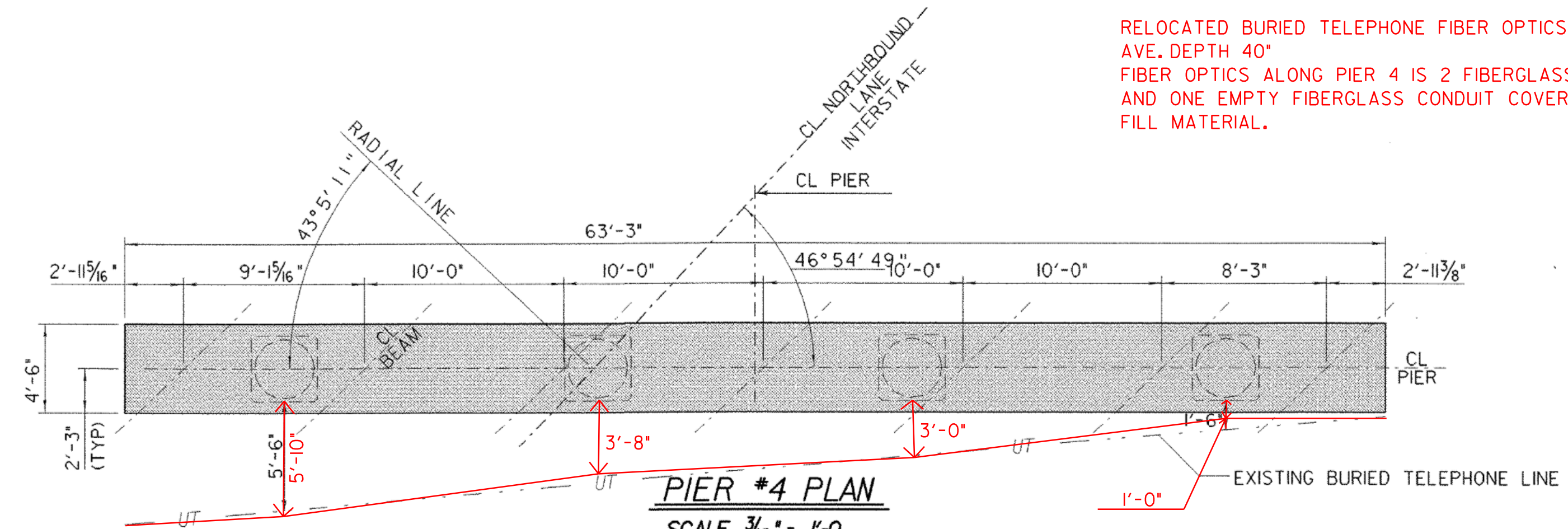


PIER #3 PLAN

SCALE 3/16" = 1'-0"
1 0 2 4 6 8



PIER #4 PLAN

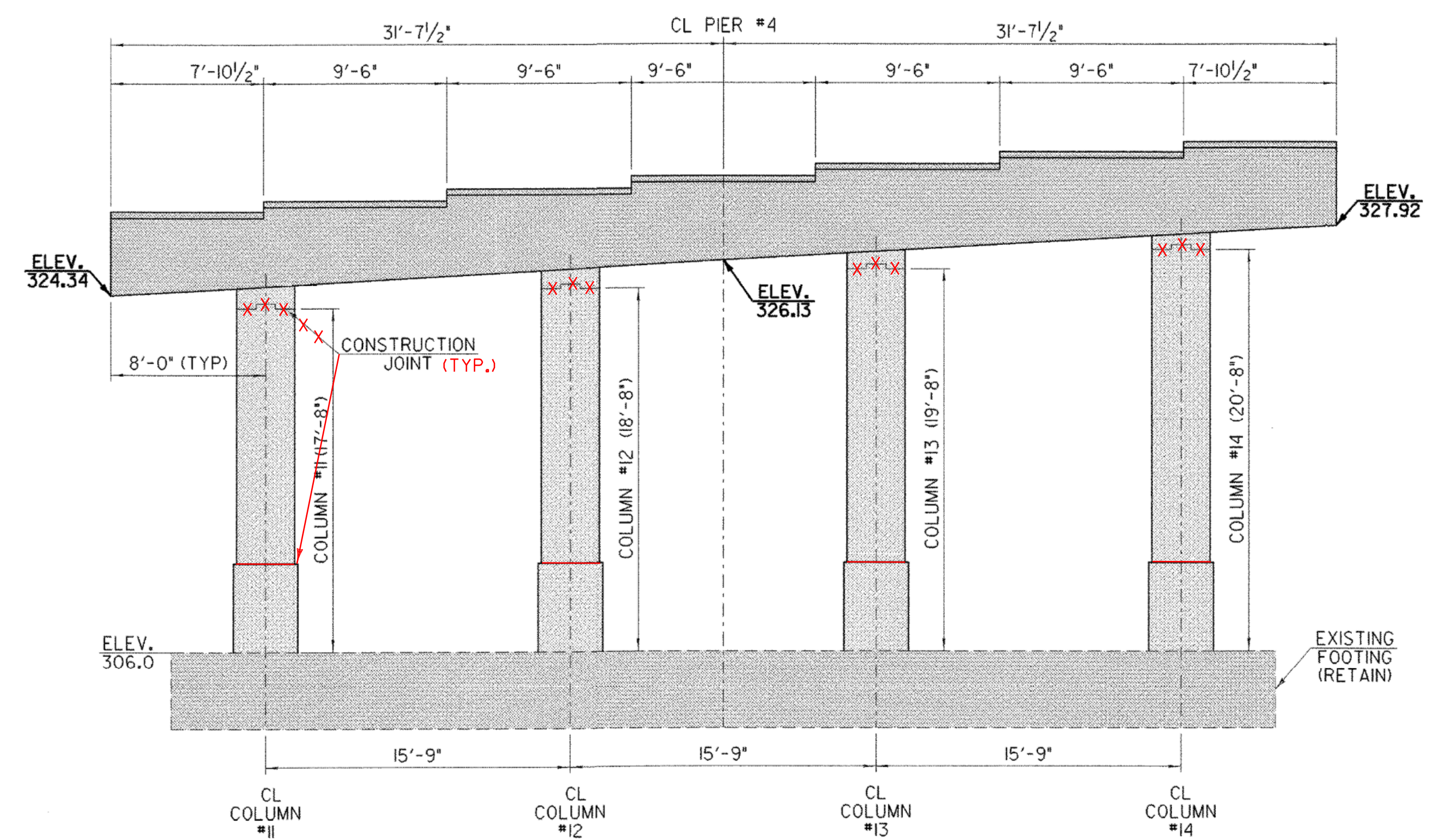
SCALE 3/16" = 1'-0"
1 0 2 4 6 8

RELOCATED BURIED TELEPHONE FIBER OPTICS LINE
AVE. DEPTH 40"
FIBER OPTICS ALONG PIER 4 IS 2 FIBERGLASS CONDUITS
AND ONE EMPTY FIBERGLASS CONDUIT COVERED WITH FLOWABLE
FILL MATERIAL.



PIER #3 ELEVATION

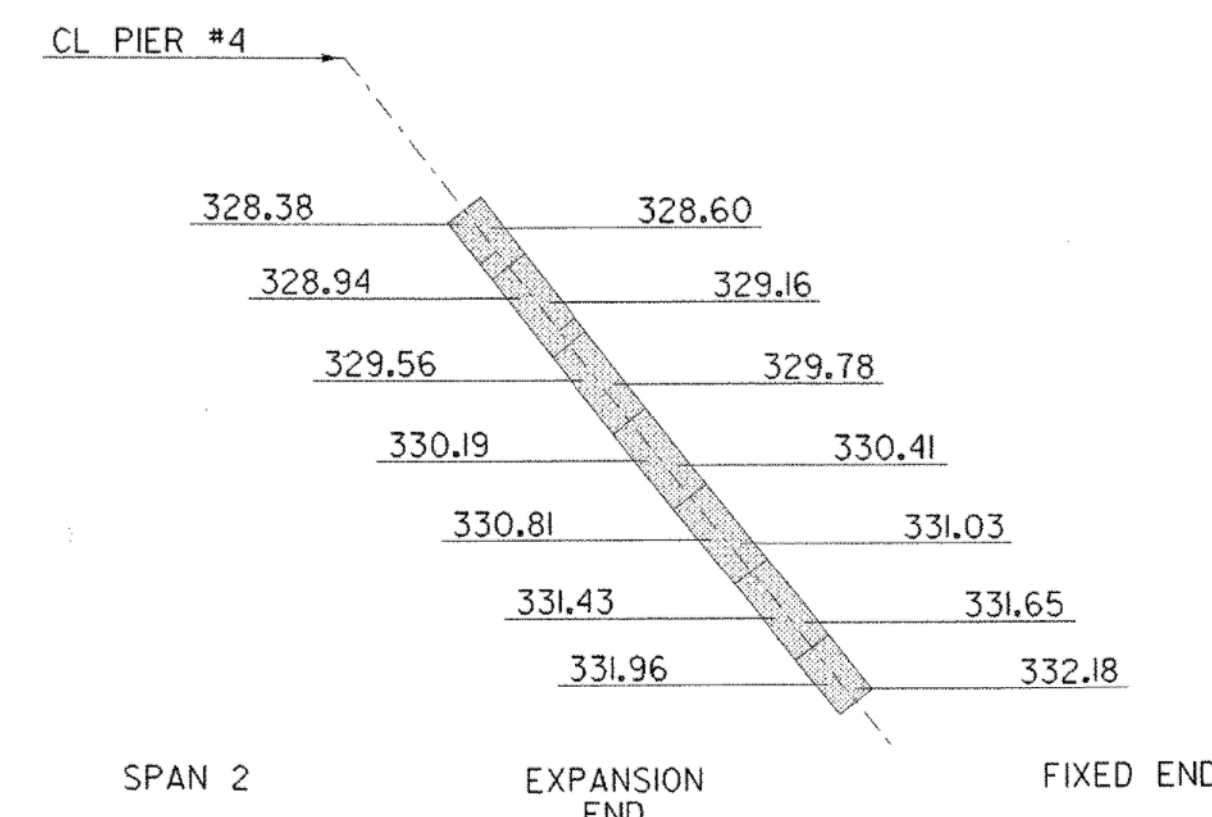
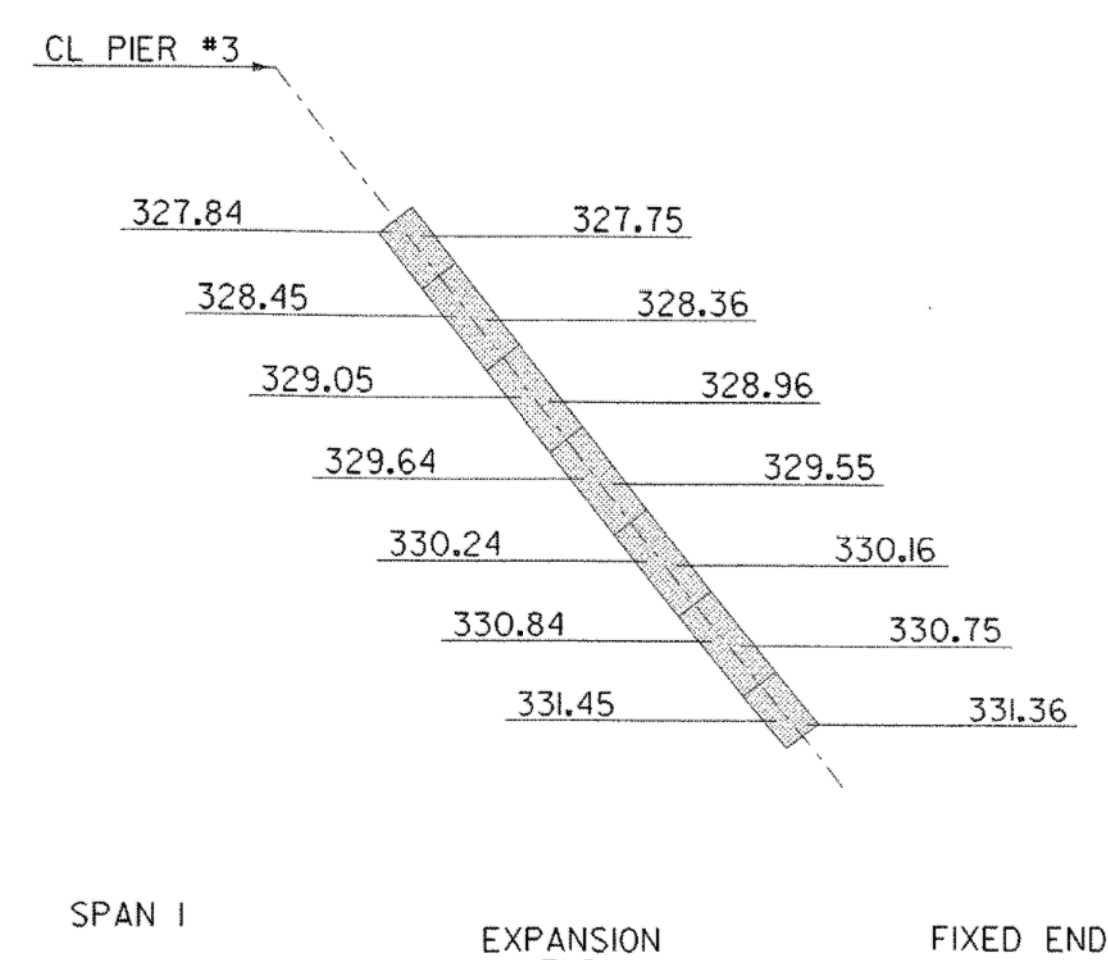
SCALE 3/16" = 1'-0"
1 0 2 4 6 8



PIER #4 ELEVATION

SCALE 3/16" = 1'-0"
1 0 2 4 6 8

NOTE
1. SEE SHEET 8 & 10 FOR
ADDITIONAL DETAILS.



KEY PLAN

N.T.S.

NB PIER #3 & PIER #4 LAYOUT

PROJECT NAME: RICHMOND
PROJECT NUMBER: IM 089-2(38)

FILE NAME: 05a236\sa236newpiers.dgn PLOT DATE: 25-APR-2006
PROJECT LEADER: SHERWARD FARNSWORTH DRAWN BY: R. PELLETT
DESIGNED BY: G. SPILAK CHECKED BY: S. FARNSWORTH
NORTHBOUND - PIER #3 & PIER 4 SHEET 9 OF 43

sa236ppn1