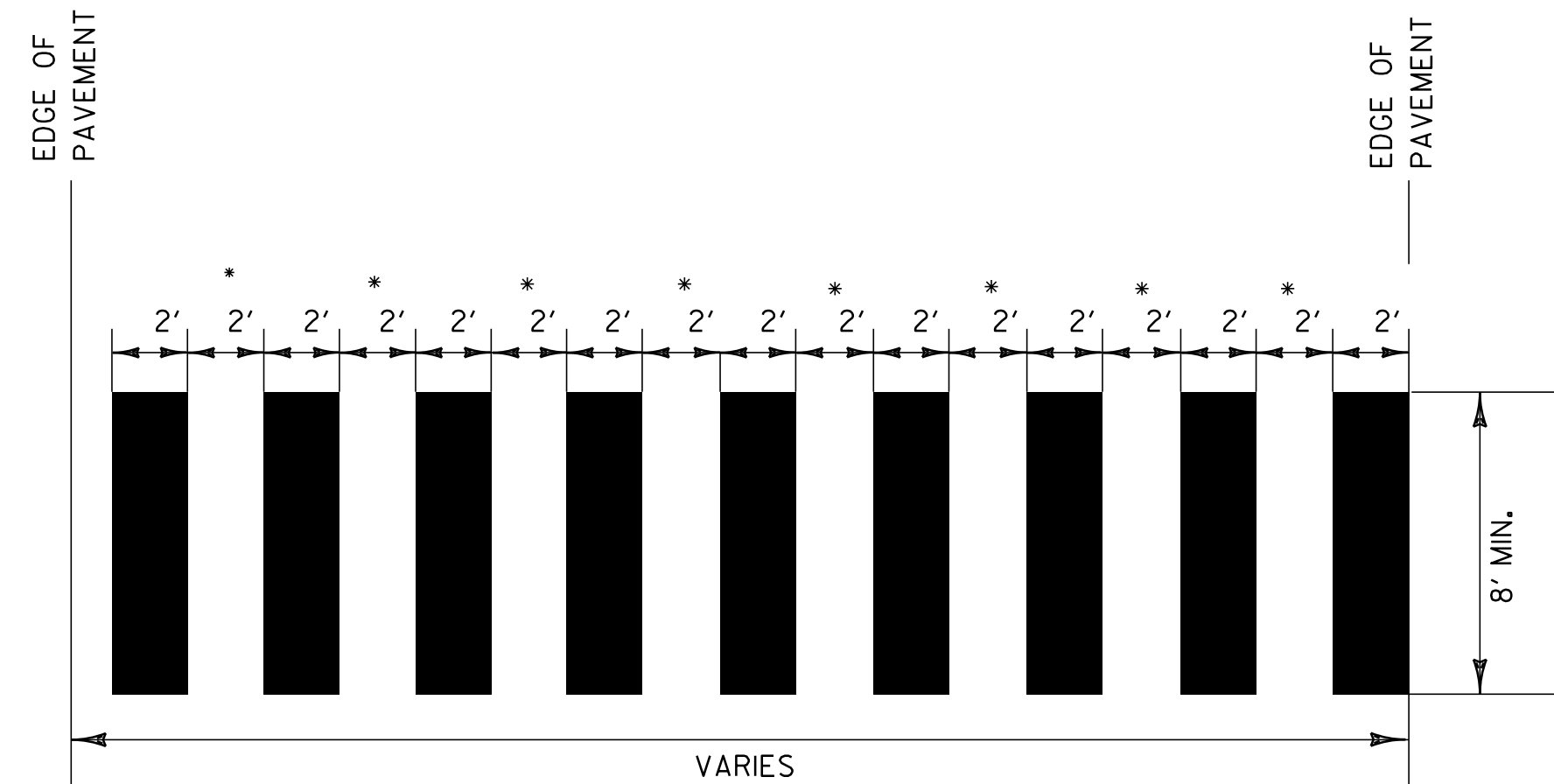
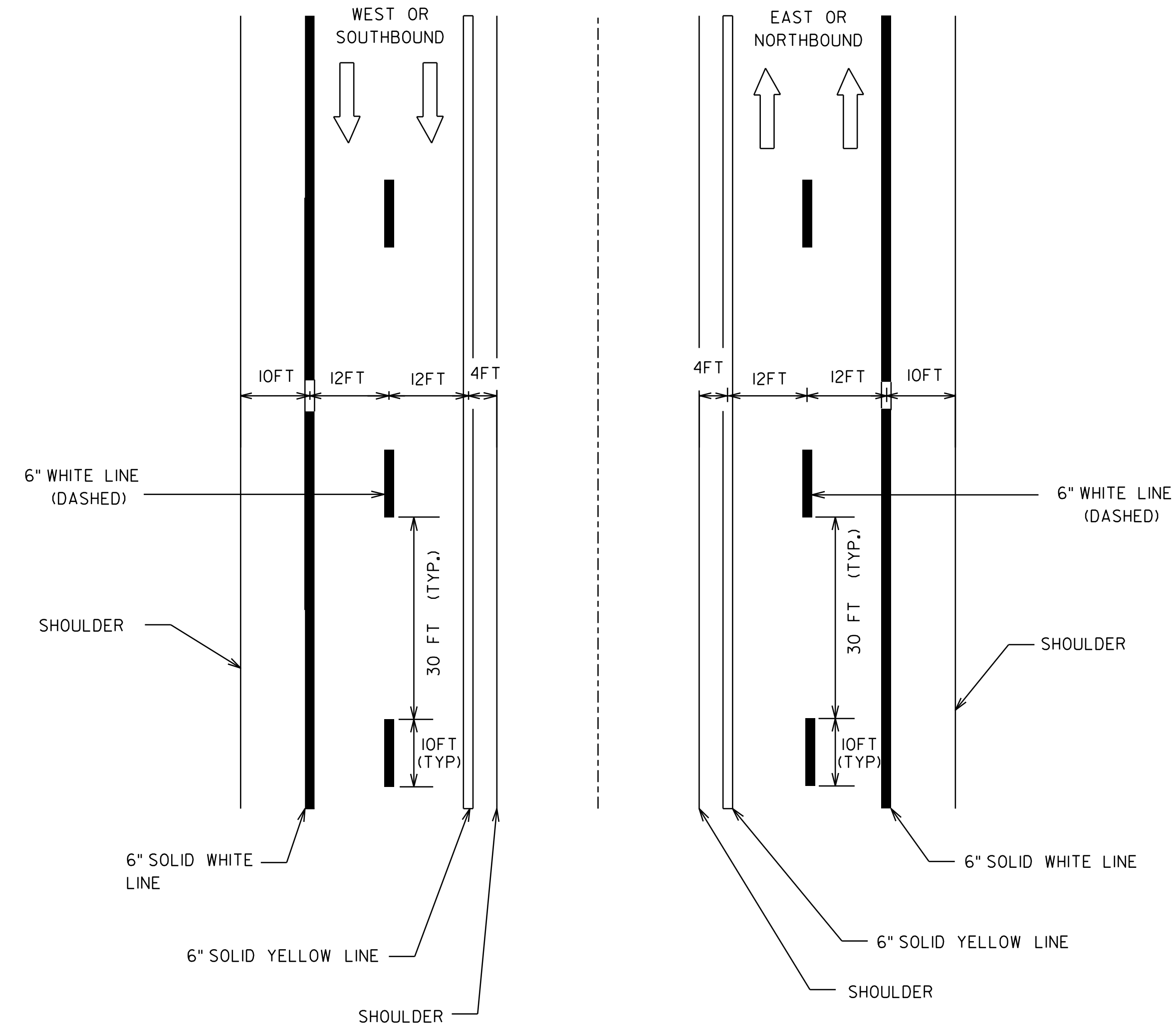


BORDER & ARROW - BLACK  
BACKGROUND - YELLOW (RETROREFLECTIVE)

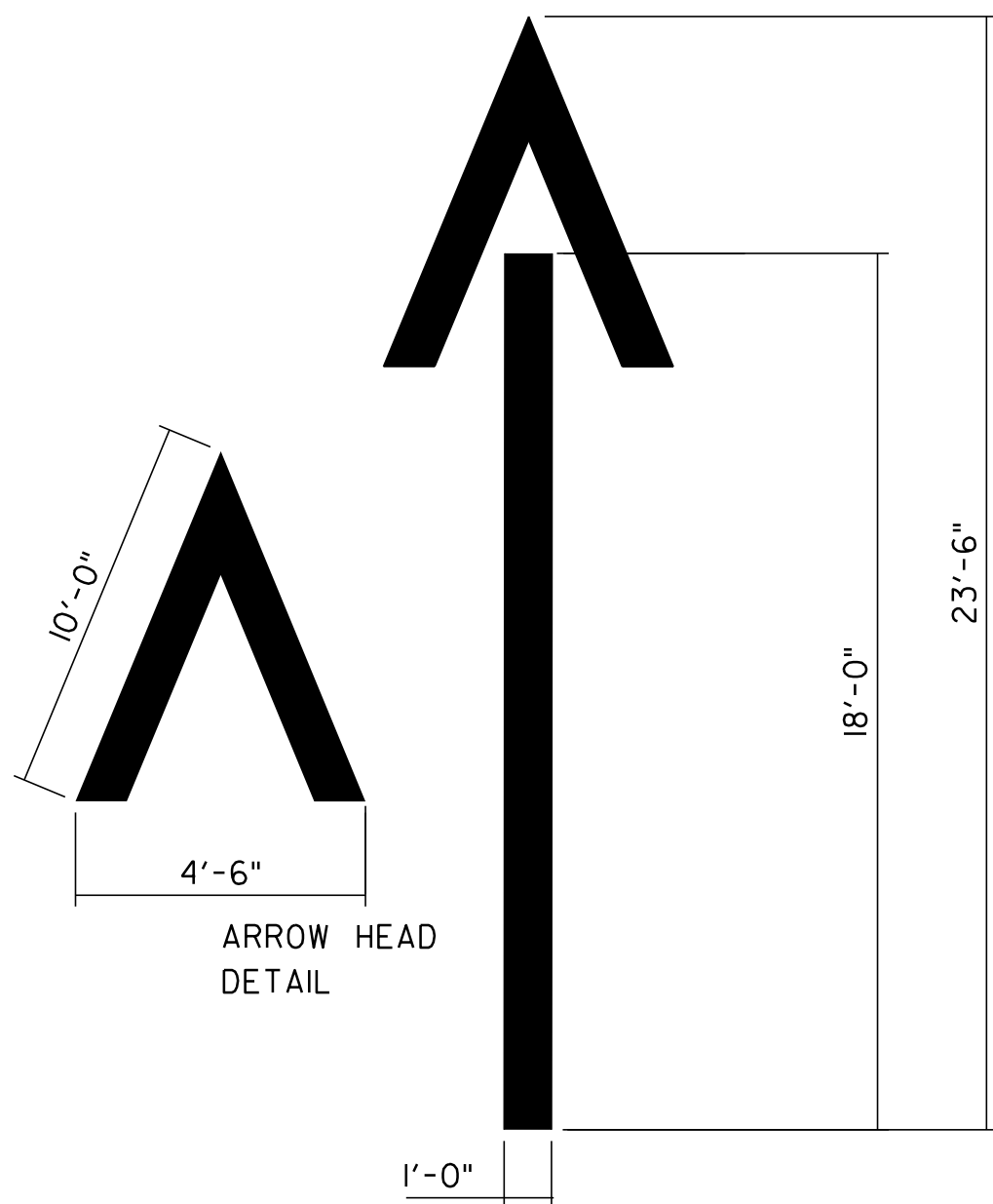


• ADJUST SPACING (12'-24') TO AVOID WHEEL PATHS

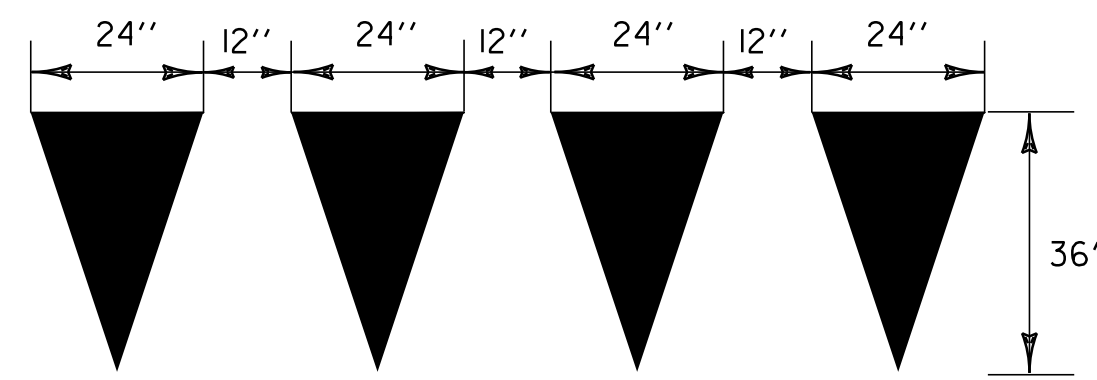
**BLOCK PATTERN CROSSWALK DETAIL**



**TYPICAL MAINLINE MARKING PLAN**



**WRONG WAY ARROW**

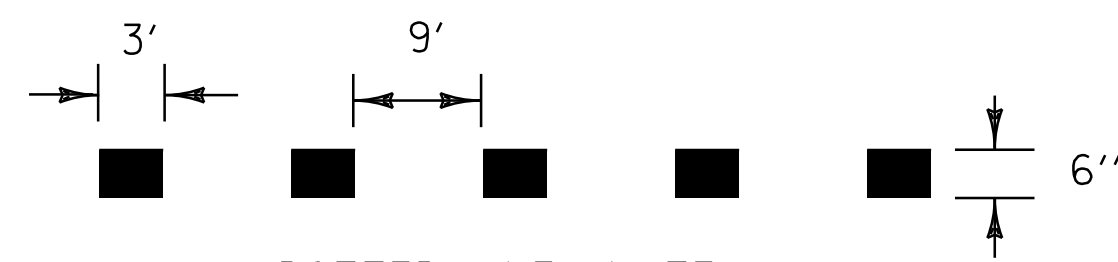


**YIELD TRIANGLES DETAILS**

TO BE PAID AS ONE LETTER OR SYMBOL PER TRIANGLE.




**STOP BAR DETAIL**



DOTTED LINE (WHITE) \*

• TO BE INSTALLED ONLY AT THE DIRECTION OF THE RESIDENT ENGINEER



SOLID LINE (WHITE OR YELLOW)



CHANNELIZING LINE (WHITE)

**LEGEND**

- 6" WHITE LINES
- 6" YELLOW LINES
- DIRECTION OF TRAFFIC FLOW

**PAVEMENT MARKING LINE DETAILS**

**DETAILS ARE NOT TO SCALE**

**DETAILS SHEET**

PROJECT NAME: SO. BURLINGTON - COLCHESTER	
PROJECT NUMBER: IM 089-3(60)	
FILE NAME: p05a012.dgn	PLOT DATE: \$\$\$\$\$\$DATE\$\$\$
PROJECT LEADER: EPD	DRAWN BY: JAR/SJB
DESIGNED BY: JDA	CHECKED BY: EPD
PLOT FILE: p05a012ds.i	SHEET 43 OF 91