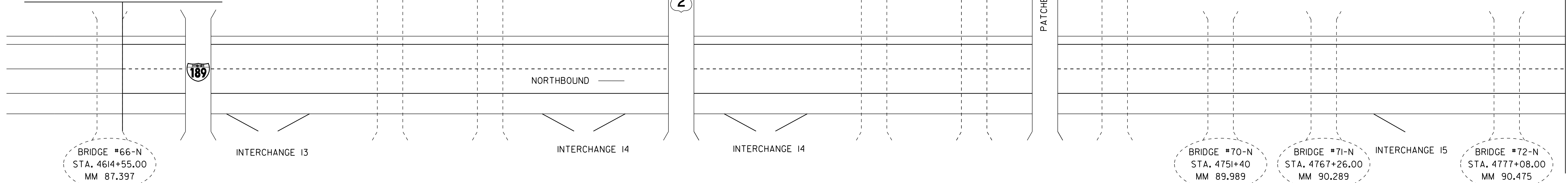


**INTERSTATE ROUTE 89  
SOUTHBOUND STA. 4634+25.60  
(MM 87.77)  
BEGIN PROJECT IM 089-3(60)**

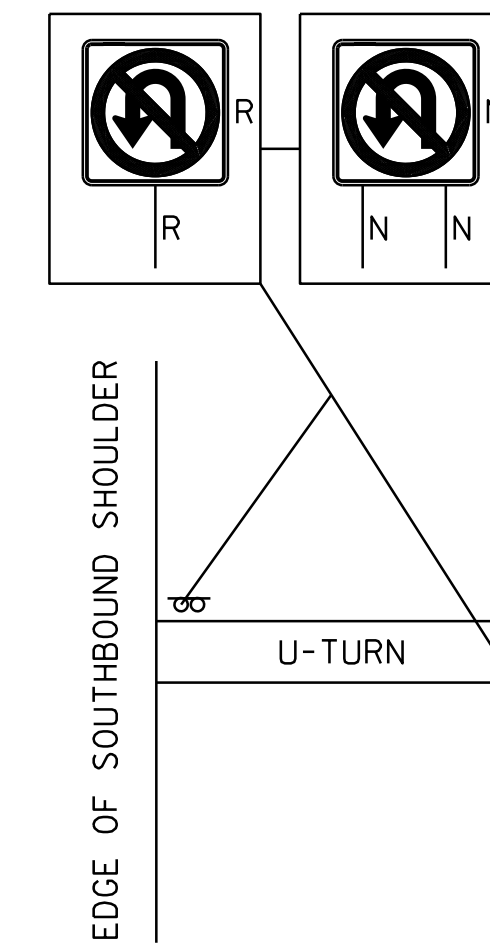
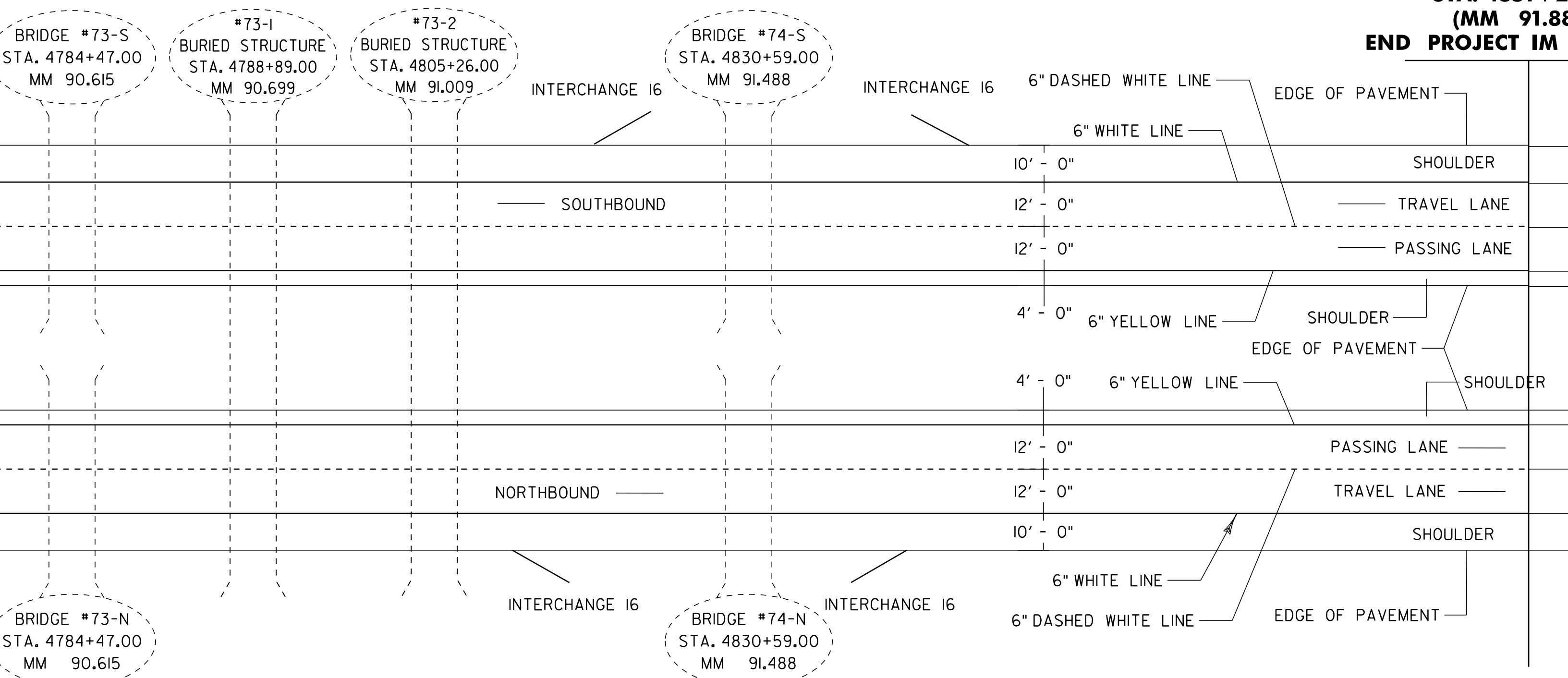
646.426 DURABLE 6 INCH WHITE LINE, RECESSED  
STA. 4614+56.16 - STA. 4851+26.40 NORTHBOUND RT (SOLID)  
STA. 4614+56.16 - STA. 4851+26.40 NORTHBOUND CENTERLINE (DASHED)  
STA. 4634+25.60 - STA. 4851+26.40 SOUTHBOUND LT (SOLID)  
STA. 4634+25.60 - STA. 4851+26.40 SOUTHBOUND CENTERLINE (DASHED)  
646.436 DURABLE 6 INCH YELLOW LINE, RECESSED  
STA. 4614+56.16 - STA. 4851+26.40 NORTHBOUND LT (SOLID)  
STA. 4634+25.60 - STA. 4851+26.40 SOUTHBOUND RT (SOLID)

646.622 TEMPORARY 6 INCH WHITE LINE, PAINT  
STA. 4614+56.16 - STA. 4851+26.40 NORTHBOUND RT (SOLID)  
STA. 4614+56.16 - STA. 4851+26.40 NORTHBOUND CENTERLINE (DASHED)  
STA. 4634+25.60 - STA. 4851+26.40 SOUTHBOUND LT (SOLID)  
STA. 4634+25.60 - STA. 4851+26.40 SOUTHBOUND CENTERLINE (DASHED)  
646.632 TEMPORARY 6 INCH YELLOW LINE, PAINT  
STA. 4614+56.16 - STA. 4851+26.40 NORTHBOUND LT (SOLID)  
STA. 4634+25.60 - STA. 4851+26.40 SOUTHBOUND RT (SOLID)

**INTERSTATE ROUTE 89  
NORTHBOUND STA. 4614+56.16  
(MM 87.397)  
BEGIN PROJECT IM 089-3(60)**



**INTERSTATE ROUTE 89  
NORTHBOUND & SOUTHBOUND  
STA. 4851+26.40  
(MM 91.880)  
END PROJECT IM 089-3(60)**



REMOVE AND REPLACE U-TURN SIGNS AT THE LOCATIONS INDICATED BELOW:

- MM 87.934 (R & N) (2 EA)
- MM 88.363 (R & N) (2 EA)
- MM 89.084 (R & N) (2 EA)
- MM 89.739 (N) (2 EA)
- MM 89.875 (R) (2 EA)
- MM 90.131 (R) (2 EA)
- MM 90.179 (N) (2 EA)
- MM 90.902 (R & N) (2 EA)
- MM 91.184 (R & N) (2 EA)
- MM 91.880 (R & N) (2 EA)

604.412 REHABING DROP INLETS, CATCH BASINS, OR MANHOLES, CLASS I

NORTHBOUND	SOUTHBOUND	RAMPS
STA. 4614+56 RT	STA. 4684+41 LT	EXIT 13 RAMPS: 0
STA. 4610+55 RT	STA. 4689+70 LT	EXIT 14 RAMPS: 8
STA. 4684+08 RT	STA. 4737+27 LT	EXIT 15 RAMPS: 2
STA. 4685+26 RT	STA. 4750+00 LT	EXIT 16 RAMPS: 3
STA. 4695+85 RT	STA. 4753+06 LT	
STA. 4742+50 RT	STA. 4768+37 LT	
STA. 4744+34 RT	STA. 4783+37 LT	
STA. 4758+84 RT	STA. 4829+14 LT	
STA. 4829+62 RT	STA. 4831+04 LT	
STA. 4831+65 RT		

621.50 MANUFACTURED TERMINAL SECTIONS, FLARED  
SEE ITEM DETAIL SUMMARY SHEET

646.76 LINE STRIPING TARGETS  
ALONG MAINLINE AND RAMPS - 4181

675.50 REMOVING SIGNS  
SEE U-TURN SIGNS SHOWN AT LEFT - 16

900.620 SPECIAL PROVISION (CABLE GUARDRAIL SPLICE UNIT)  
SEE ITEM DETAIL SUMMARY SHEET

900.620 SPECIAL PROVISION (CABLE GUARDRAIL J-BOLT GALVANIZED)  
SEE ITEM DETAIL SUMMARY SHEET

900.640 SPECIAL PROVISION (REPLACEMENT OF GUARDRAIL CABLE)  
SEE ITEM DETAIL SUMMARY SHEET

**NOTE:**  
BITUMINOUS CONCRETE GUTTERS ARE TO BE REPAVED. SEE PROJECT TYPICAL SHEET FOR LOCATIONS AND DETAILS OF THIS WORK. THIS WORK IS TO BE PAID FOR UNDER ITEM 616.47, "BITUMINOUS CONCRETE GUTTERS AND TRAFFIC ISLANDS".

- NOTES:**
- REFER TO COLD PLANE/PAVING DETAIL FOR BRIDGE APPROACHES AND BRIDGE JOINT DETAILS ON SHEETS 9-II.
  - REFER TO SHEETS 35-42 FOR INTERCHANGE DETAILS.
  - MILEMARKER SIGNS 88, 89, 90 AND 91 ARE TO BE REPLACED FOR BOTH NORTHBOUND AND SOUTHBOUND.

**PAVING PROJECT  
LAYOUT  
SHEET**

**DETAILS ARE NOT TO SCALE**

PROJECT NAME: SO. BURLINGTON - COLCHESTER		
PROJECT NUMBER: IM 089-3(60)		
FILE NAME: p05a012.dgn	PLOT DATE: \$\$\$\$\$\$DATE\$\$\$	
PROJECT LEADER: EPD	DRAWN BY: JAR/SJB	
DESIGNED BY: JDA	CHECKED BY: EPD	
PLOT FILE: p05a012ppis.i	SHEET 19 OF 91	