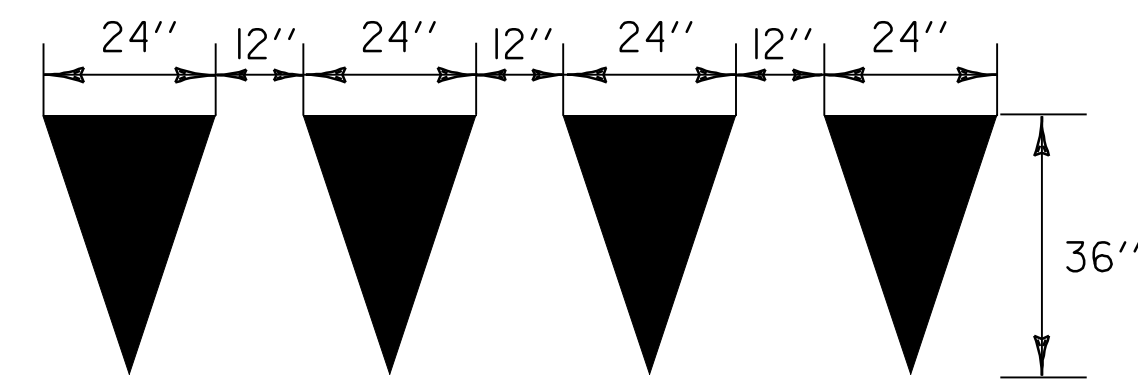


WRONG WAY ARROW

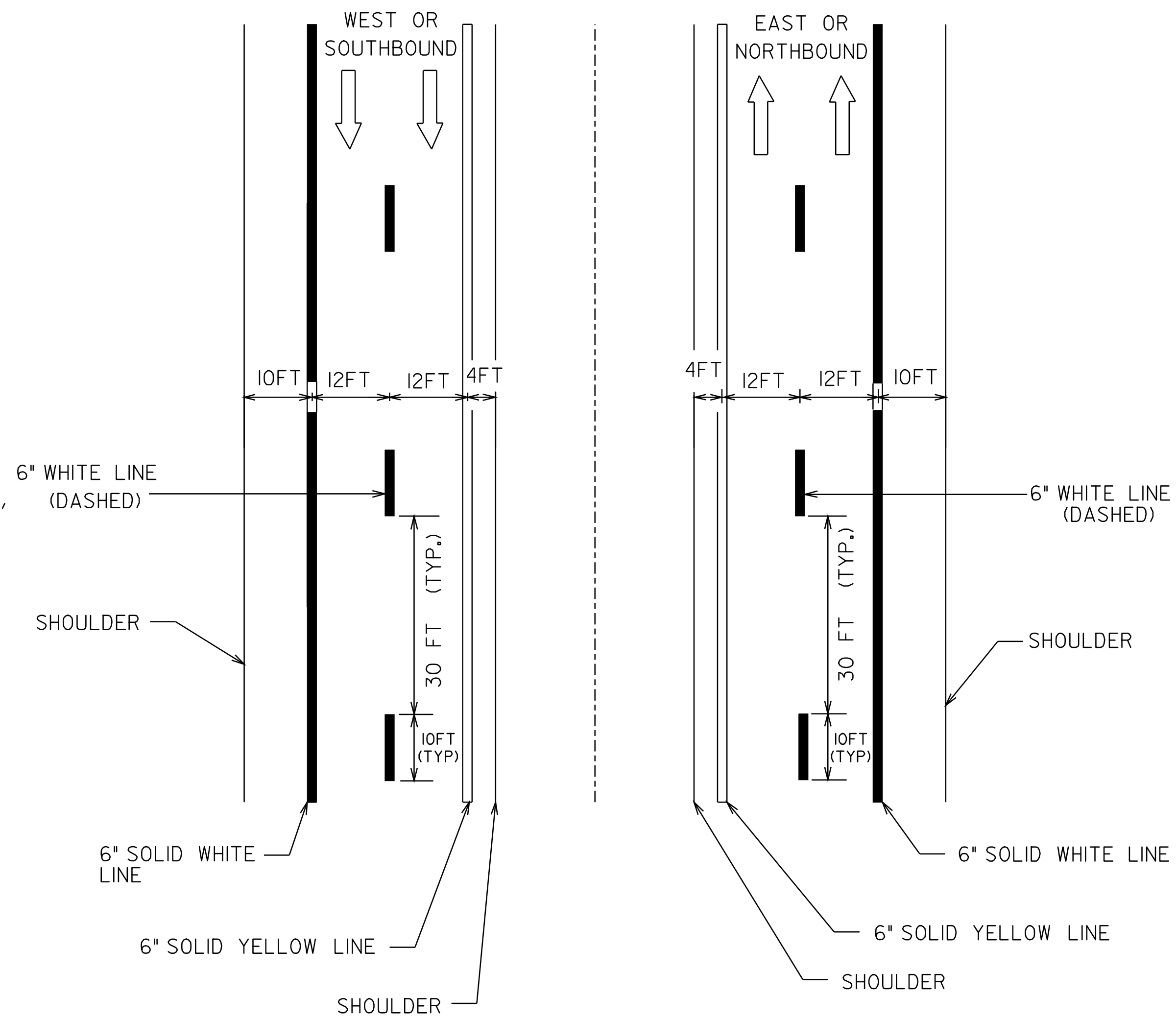


YIELD LINE DETAILS

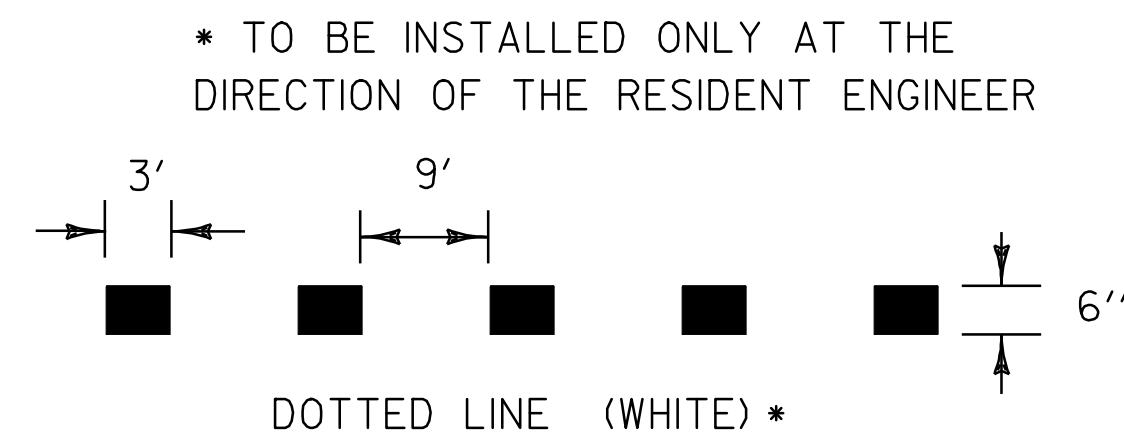
TO BE PAID AS ONE LETTER OR SYMBOL PER TRIANGLE.



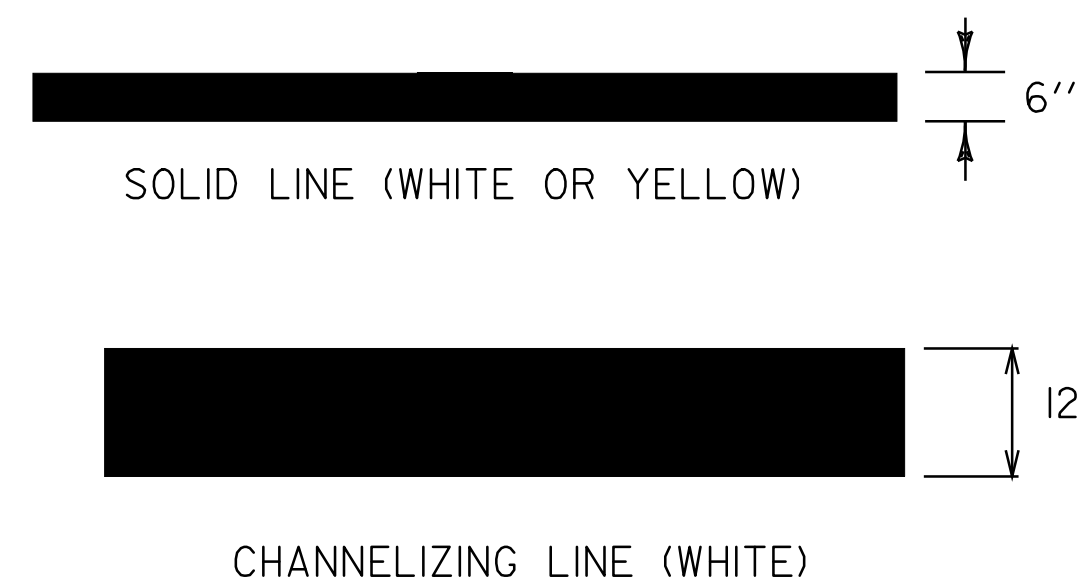
STOP BAR DETAIL



TYPICAL MAINLINE MARKING PLAN



DOTTED LINE (WHITE) *



SOLID LINE (WHITE OR YELLOW)

CHANNELIZING LINE (WHITE)

LEGEND

- 6" WHITE LINES
- 6" YELLOW LINES
- DIRECTION OF TRAFFIC FLOW

PAVEMENT MARKING LINE DETAILS

ALL DETAILS NOT TO SCALE

DETAILS SHEET	PROJECT NAME: COLCHESTER - GEORGIA	
	PROJECT NUMBER: IM 089-3(59)	
	FILE NAME: p04g030.DGN	PLOT DATE: 12-OCT-2010 16:39
	PROJECT LEADER: EPD	DRAWN BY: RHB/SJB
DESIGNED BY: JDA	CHECKED BY: EPD	
PLOT FILE:	SHEET 20 OF 22	