

REFER TO INTERCHANGE 18
DETAILS ON SHEET 19

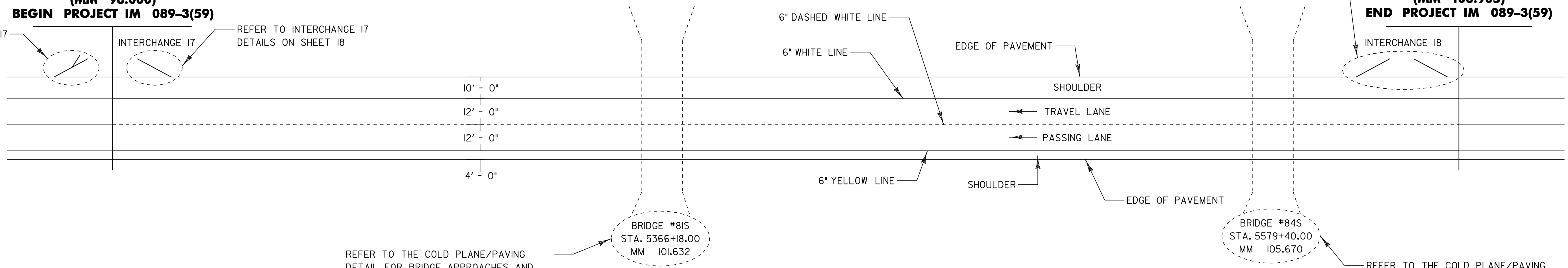
**INTERSTATE ROUTE 89
SOUTHBOUND
STA. 5174+40.00
(MM 98.000)
BEGIN PROJECT IM 089-3(59)**

**INTERSTATE ROUTE 89
SOUTHBOUND
STA. 5644+58.00
(MM 106.905)
END PROJECT IM 089-3(59)**

REFER TO INTERCHANGE 17
DETAILS ON SHEET 18

REFER TO INTERCHANGE 17
DETAILS ON SHEET 18

INTERCHANGE 18



REFER TO THE COLD PLANE/PAVING
DETAIL FOR BRIDGE APPROACHES AND
BRIDGE JOINT DETAILS ON SHEETS 3-4.

REFER TO THE COLD PLANE/PAVING
DETAIL FOR BRIDGE APPROACHES AND
BRIDGE JOINT DETAILS ON SHEET 3-4.

604.412 REHABILITATION OF DI, CB OR MH, CLASS J

- STA. 5280+03.70 RT
- STA. 5282+49.66 RT
- STA. 5284+93.69 RT
- STA. 5286+90.89 RT
- STA. 5299+85.92 LT
- STA. 5352+40.11 LT
- STA. 5354+81.34 LT
- STA. 5357+22.15 LT
- STA. 5359+16.87 LT
- STA. 5361+10.77 LT
- STA. 5370+20.55 LT
- STA. 5375+38.44 LT
- STA. 5376+87.62 LT
- STA. 5383+22.82 LT
- STA. 5385+17.52 LT
- STA. 5387+64.71 LT
- STA. 5396+46.24 LT
- STA. 5398+45.16 LT
- STA. 5416+76.59 LT
- STA. 5418+24.68 LT
- STA. 5420+28.46 LT
- STA. 5423+66.75 LT
- STA. 5425+64.13 LT
- STA. 5427+59.59 LT
- STA. 5445+81.31 LT
- STA. 5483+26.08 LT
- STA. 5525+34.15 LT
- STA. 5527+07.47 LT
- STA. 5529+25.77 LT
- STA. 5531+25.18 LT
- STA. 5560+31.30 RT
- STA. 5624+75.13 LT
- STA. 5626+17.84 LT
- STA. 5633+15.42 LT

646.414 DURABLE 6" WHITE LINE (MOD. - RETROREFLECTIVITY/INLAID)
 STA. 5174+40.00 LT - STA. 5174+57.00 LT (SOLID)
 STA. 5182+11.00 LT - STA. 5613+48.00 LT (SOLID)
 STA. 5628+21.00 LT - STA. 5637+18.00 LT (SOLID)
 STA. 5174+40.00 CL - STA. 5644+58.00 CL (DASHED)

646.415 DURABLE 6" YELLOW LINE (MOD. - RETROREFLECTIVITY/INLAID)
 STA. 5174+40.00 RT - STA. 5644+58.00 RT (SOLID)

646.614 TEMPORARY 6" WHITE LINE (PAINT)
 STA. 5174+40.00 LT - STA. 5174+57.00 LT (SOLID)
 STA. 5182+11.00 LT - STA. 5613+48.00 LT (SOLID)
 STA. 5628+21.00 LT - STA. 5637+18.00 LT (SOLID)
 STA. 5174+40.00 CL - STA. 5644+58.00 CL (DASHED)

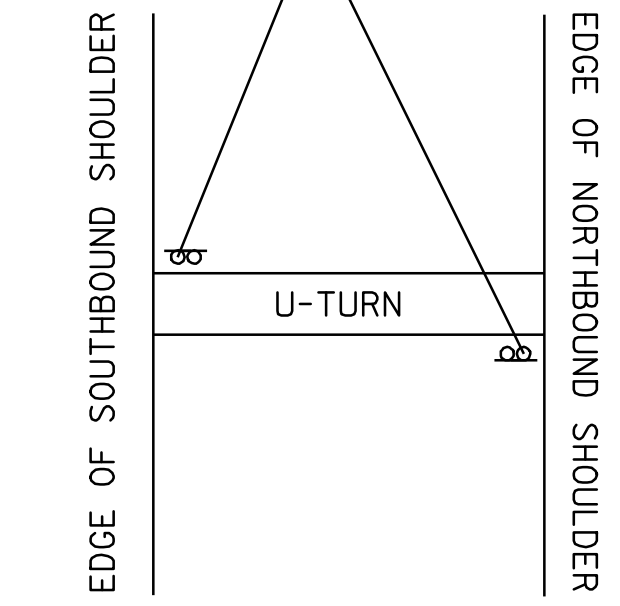

646.615 TEMPORARY 6" YELLOW LINE (PAINT)
 STA. 5174+40.00 RT - STA. 5644+58.00 RT (SOLID)

621.505 MANUFACTURED TERMINAL SECTIONS (FLARED)
 SEE ITEM DETAIL SUMMARY SHEET

621.52 TRAILING END TERMINAL
 SEE ITEM DETAIL SUMMARY SHEET

675.50 REMOVING SIGNS
 SEE U-TURN SIGNS SHOWN AT RIGHT - 10

REPLACE U-TURN SIGNS
AT THE LOCATIONS INDICATED BELOW



- MM 98.296
- MM 101.055
- MM 101.809
- MM 103.640
- MM 106.323

U-TURN NOTES:

1. EACH U-TURN AREA LOCATED WITHIN THE PROJECT LIMITS SHALL BE PAVED, EXCEPT FOR THE U-TURN AT M.M. 101.577 (SEE NOTE 2). SEE VTRANS STANDARD B-17 FOR U-TURN DETAILS.
2. THE U-TURN AT M.M. 101.577 SHALL BE REMOVED. SEE THE U-TURN REMOVAL DETAIL ON SHEET 2 FOR DETAILS ON THE REMOVAL OF THIS U-TURN.
3. A NEW U-TURN SHALL BE CONSTRUCTED AT M.M. 101.055. COSTS ASSOCIATED WITH TRANSPORTING AND PLACING MATERIALS FOR THE NEW U-TURN SHALL BE INCIDENTAL TO PAY ITEMS 608.25 AND 608.37. A QUANTITY OF ITEM 301.35, "SUBBASE OF DENSE GRADED CRUSHED STONE" HAS BEEN INCLUDED IN THE QUANTITIES IN THE EVENT THAT THE MATERIAL REMOVED FROM THE U-TURN AT M.M. 101.577 IS CONSIDERED UNSUITABLE.

**PAVING PROJECT
LAYOUT**

PROJECT NAME: COLCHESTER - GEORGIA
PROJECT NUMBER: IM 089-3(59)

FILE NAME: p04g030.DGN
PROJECT LEADER: EPD
DESIGNED BY: JDA
PLOT FILE:

PLOT DATE: 12-OCT-2010 16:39
DRAWN BY: RHB/SJB
CHECKED BY: EPD
SHEET 11 OF 22