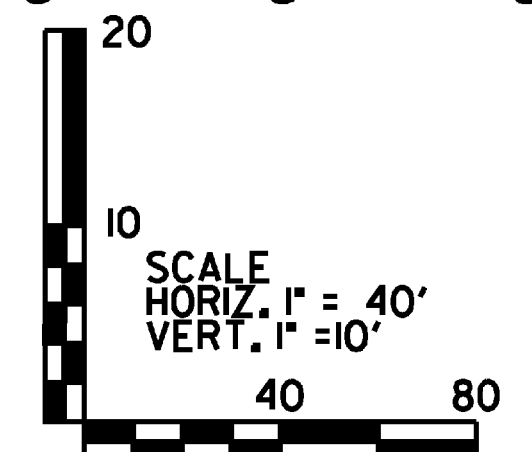
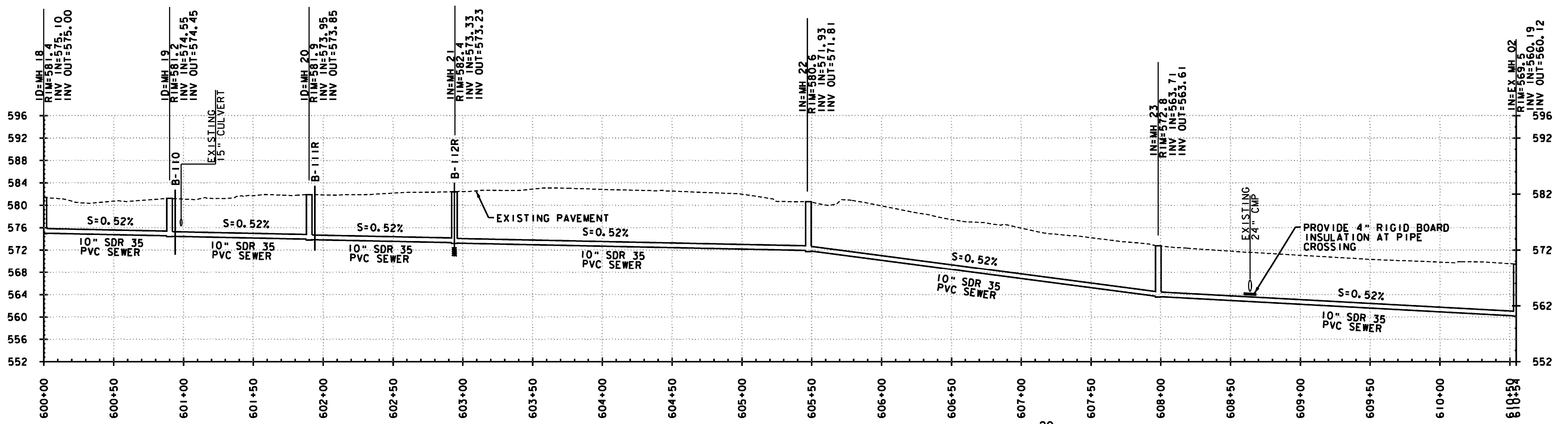
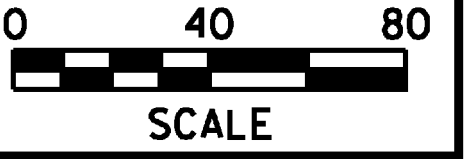


**SANITARY SEWER SYSTEM**

STRUCTURES	PIPES
MH18 STA. 600+00 = STA. 507+98 NEW 4' ID PRECAST MANHOLE	P18 STA. 600+00 - STA. 600+90 NEW 10" x 90' SDR 35 PVC SANITARY SEWER
MH19 STA. 600+90 NEW 4' ID PRECAST MANHOLE	P19 STA. 600+90 - STA. 601+90 NEW 10" x 100' SDR 35 PVC SANITARY SEWER
MH20 STA. 601+90 NEW 4' ID PRECAST MANHOLE	P20 STA. 601+90 - STA. 602+94 NEW 10" x 104' SDR 35 PVC SANITARY SEWER
MH21 STA. 602+94 NEW 4' ID PRECAST MANHOLE	P21 STA. 602+94 - STA. 605+48 NEW 10" x 254' SDR 35 PVC SANITARY SEWER
MH22 STA. 605+48 NEW 4' ID PRECAST MANHOLE	P22 STA. 605+48 - STA. 607+98 NEW 10" x 250' SDR 35 PVC SANITARY SEWER
MH23 STA. 607+98 NEW 4' ID PRECAST MANHOLE	P23 STA. 607+98 - STA. 610+54 NEW 10" x 256' SDR 35 PVC SANITARY SEWER

SEE REDESIGN FROM END OF INSULATING PIPE



PROJECT NAME: HARTFORD REST AREAS  
 PROJECT NUMBER: IM BLDG(10)  
 FILE NAME: ... \plot files\04a026plt-utl.dgn PLOT DATE: 5/19/2008  
 PROJECT LEADER: JTM DRAWN BY: PZA  
 DESIGNED BY: MEHP CHECKED BY: JTM  
 PLAN & PROFILE SHEET 11 SHEET 49 OF 70