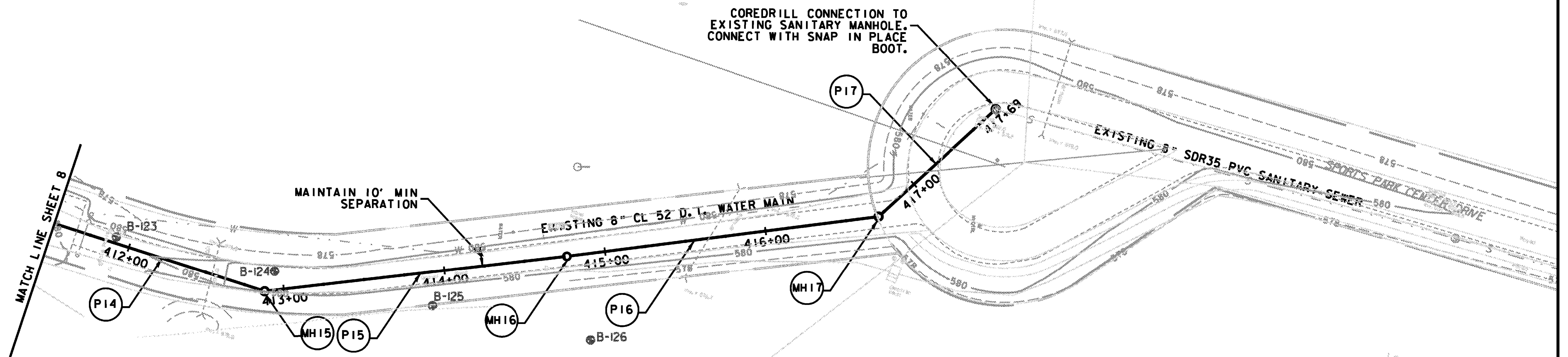


UTILITY X-ING



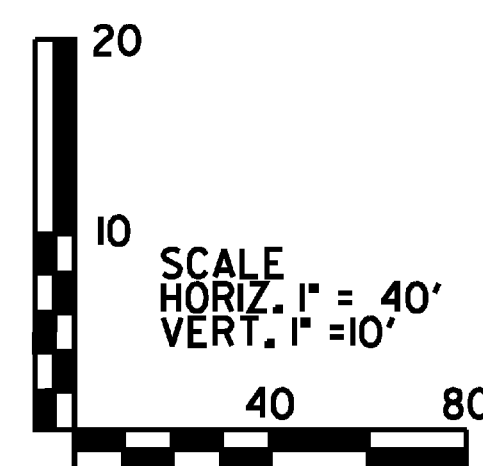
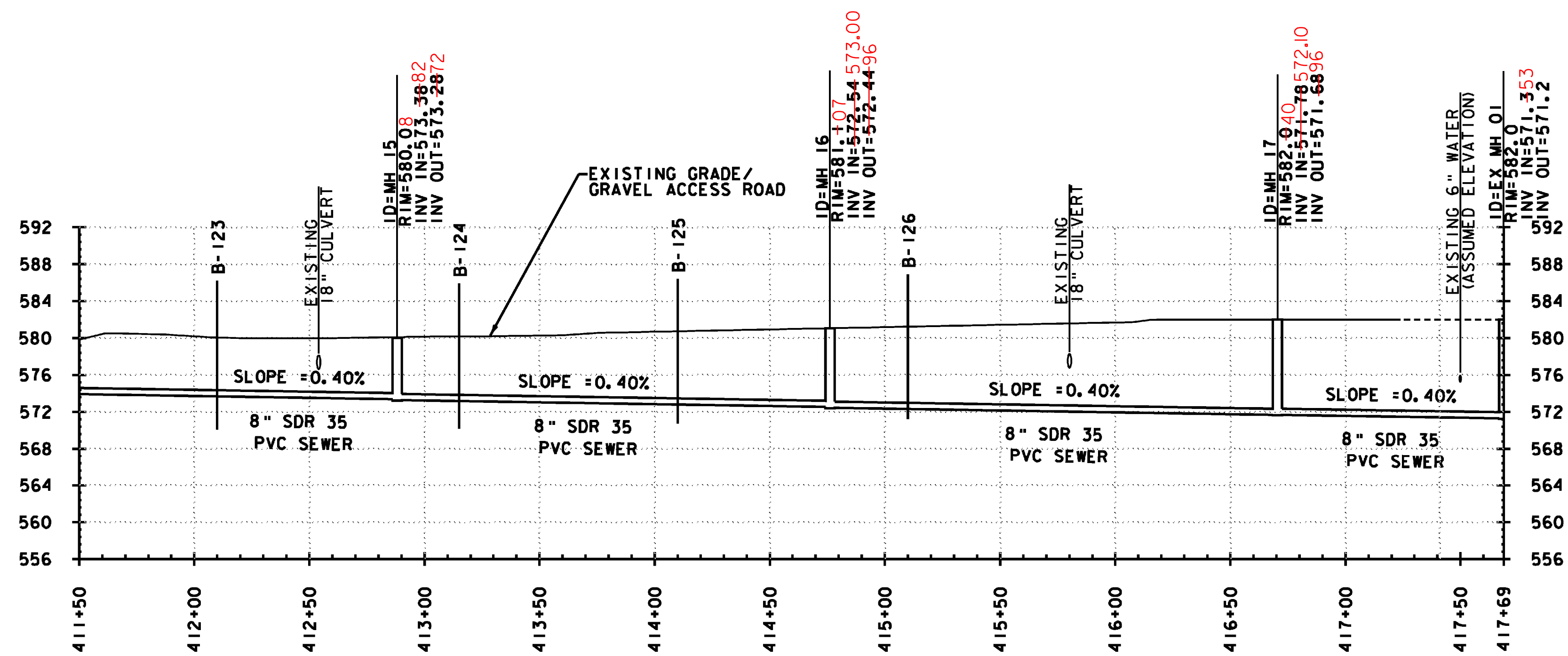
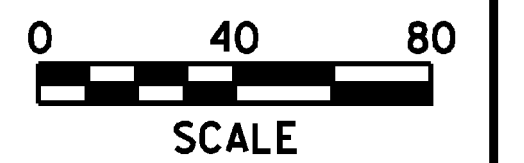
**SANITARY SEWER SYSTEM**

**STRUCTURES**

- MH15 STA. 412+88  
NEW 4' ID PRECAST MANHOLE
- MH16 STA. 414+75.54  
NEW 4' ID PRECAST MANHOLE
- MH17 STA. 416+69  
NEW 4' ID PRECAST MANHOLE

**PIPES**

- P14 STA. 411+10 - STA. 412+88  
NEW 8" x 178' SDR 35 PVC SANITARY SEWER
- P15 STA. 412+88 - STA. 414+75.54  
NEW 8" x 187' SDR 35 PVC SANITARY SEWER
- P16 STA. 414+75.54 - STA. 416+69  
NEW 8" x 194' SDR 35 PVC SANITARY SEWER
- P17 STA. 416+69 - STA. 417+69  
NEW 8" x 100' SDR 35 PVC SANITARY SEWER



PROJECT NAME:	HARTFORD REST AREAS
PROJECT NUMBER:	IM BLDG(10)
FILE NAME:	... \plot files\04026p1t-utl.dgn
PROJECT LEADER:	JTM
DESIGNED BY:	MEHP
PLAN & PROFILE SHEET	9
PLOT DATE:	5/19/2008
DRAWN BY:	PZA
CHECKED BY:	JTM
SHEET	47 OF 10