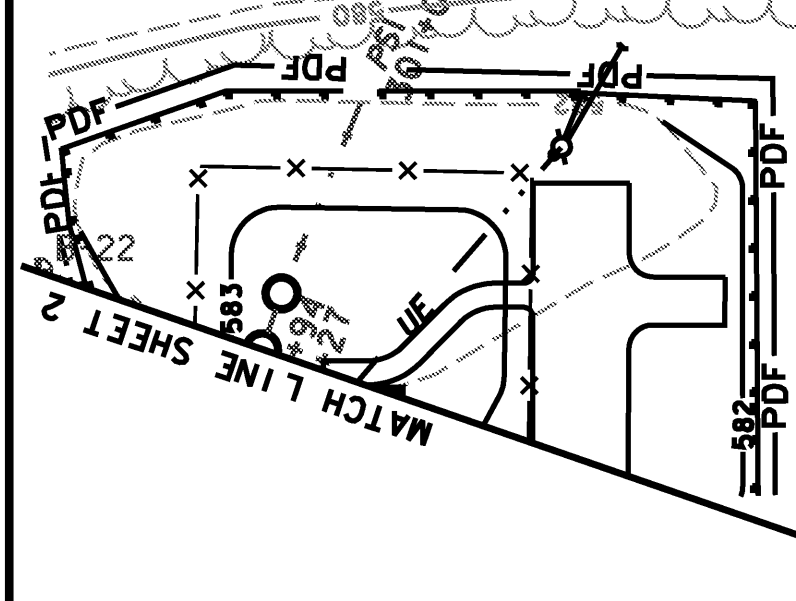
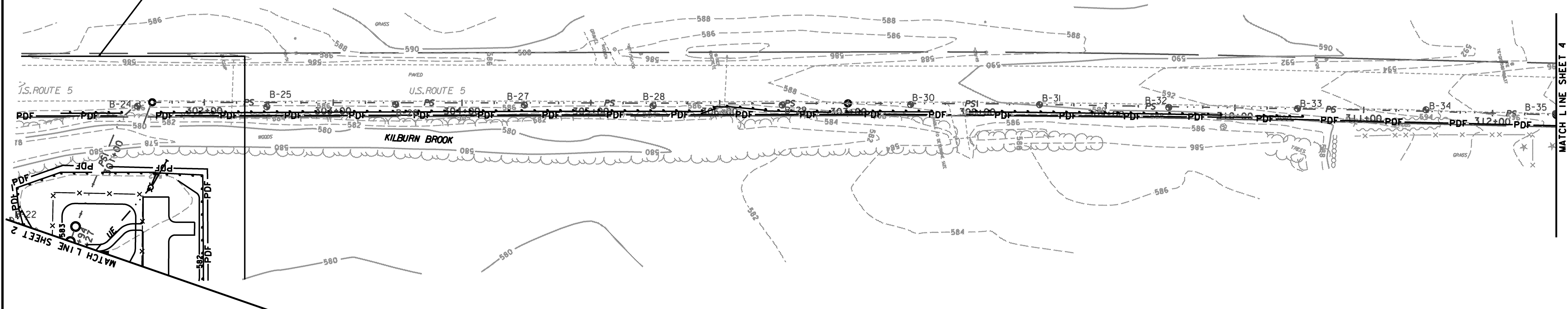


SEE SITE PLAN ON EROSION CONTROL SHEET 12 FOR EROSION CONTROL IN THIS AREA

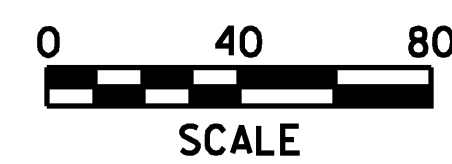


MATCH LINE SHEET 4

LEGEND	
FILTER FABRIC DROP INLET PROTECTION	
PROJECT DEMARCATION FENCE	
SILT FENCE (LINE STYLE)	
STABILIZED CONSTRUCTION ENTRANCE	
CHECK DAM	

NOTES:
 REFER TO THE VERMONT STANDARDS & SPECIFICATIONS FOR EROSION PREVENTION & SEDIMENT CONTROL, "BROOKS", FROM THE VT AGENCY OF NATURAL RESOURCES FOR ADDITIONAL GUIDANCE.

STANDARD SYMBOLS



PROJECT NAME:	HARTFORD REST AREAS
PROJECT NUMBER:	IM BLDG(10)
FILE NAME:	...plot files\04026pit-ero.dgn
PROJECT LEADER:	JTM
DESIGNED BY:	PZA
EROSION CONTROL SHEET 3	CHECKED BY: JTM
	SHEET 25 OF 70