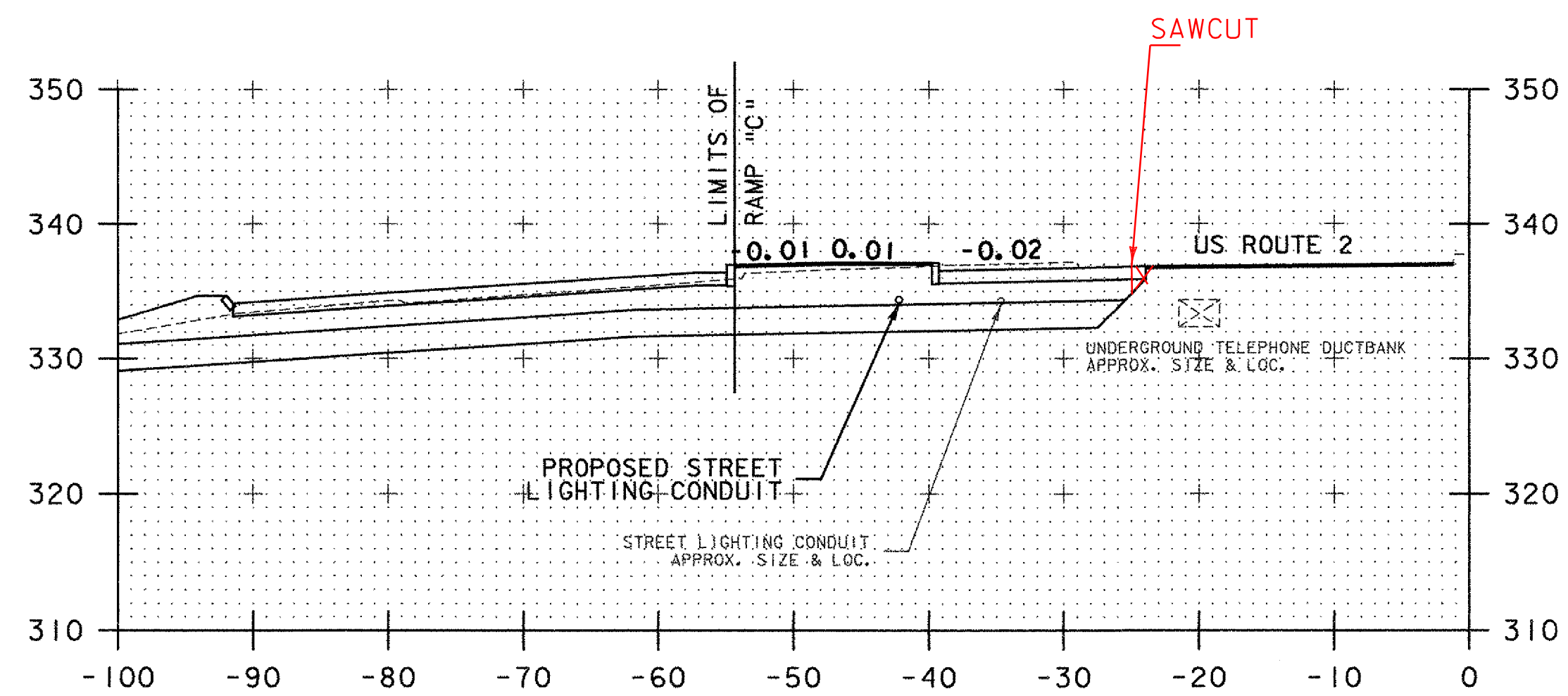
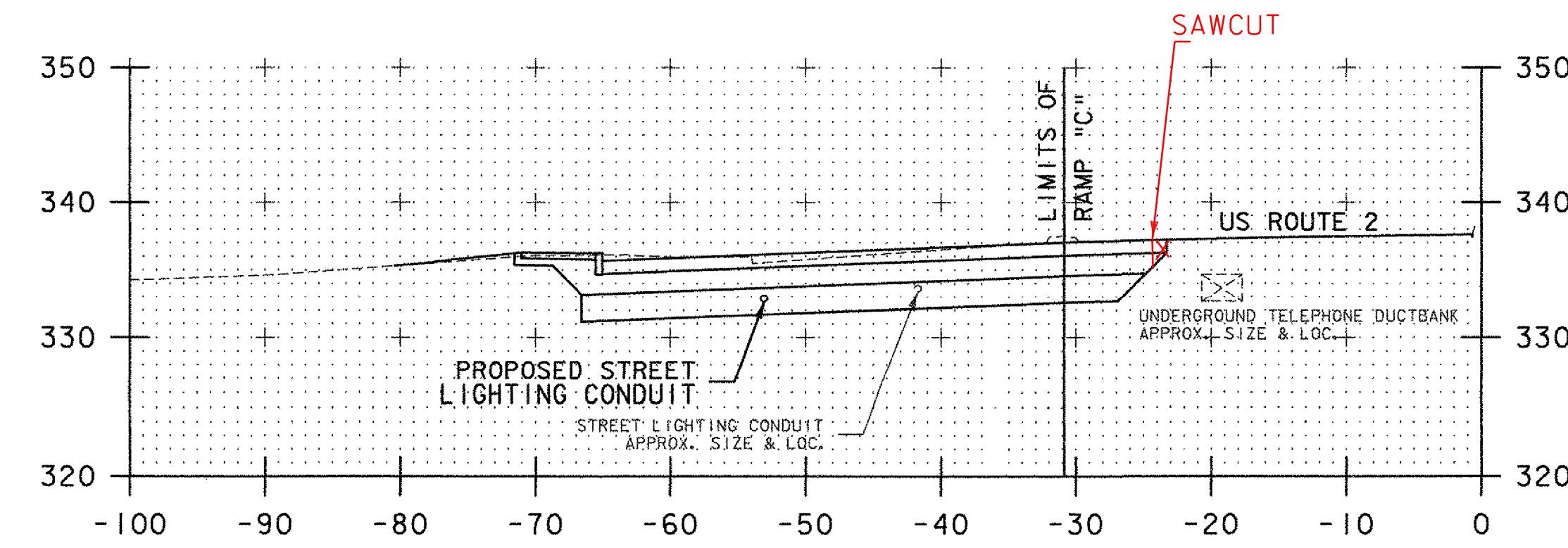


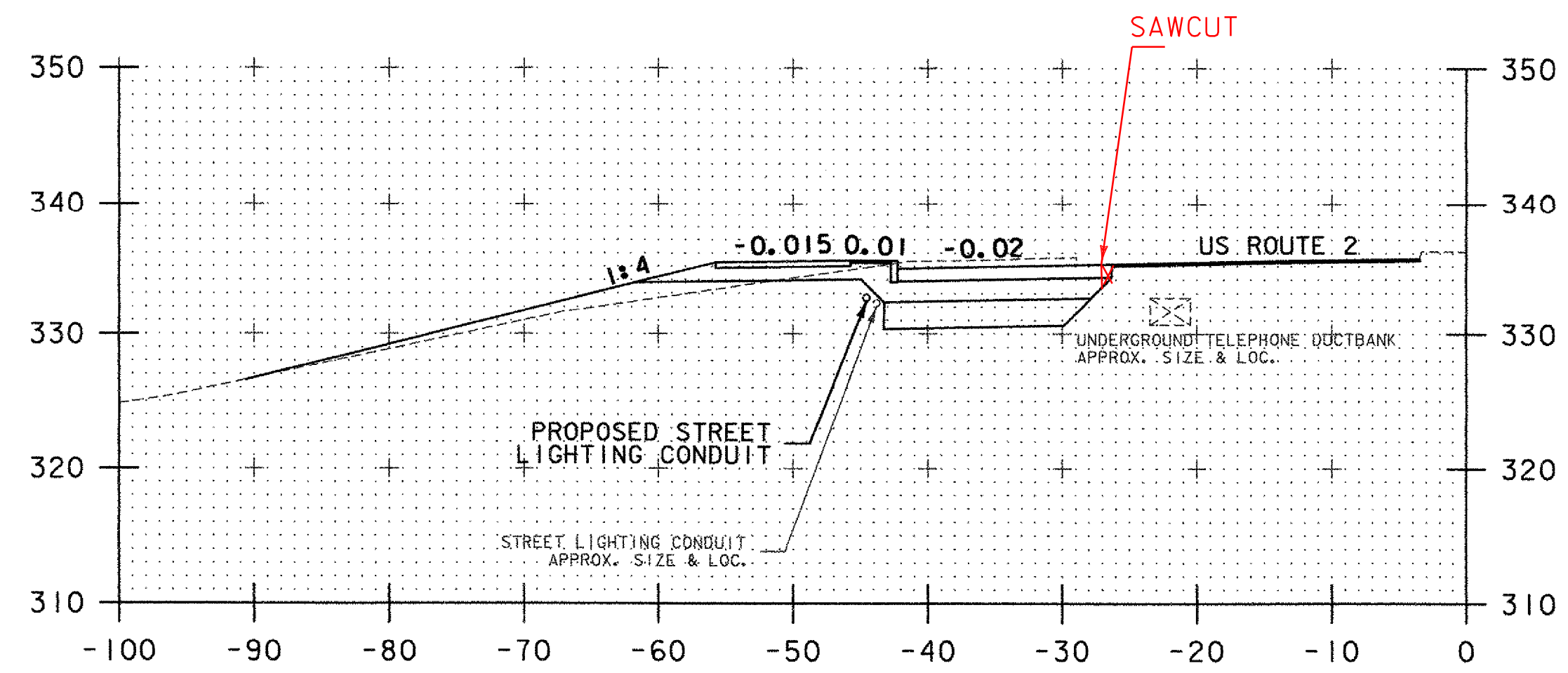
22+00



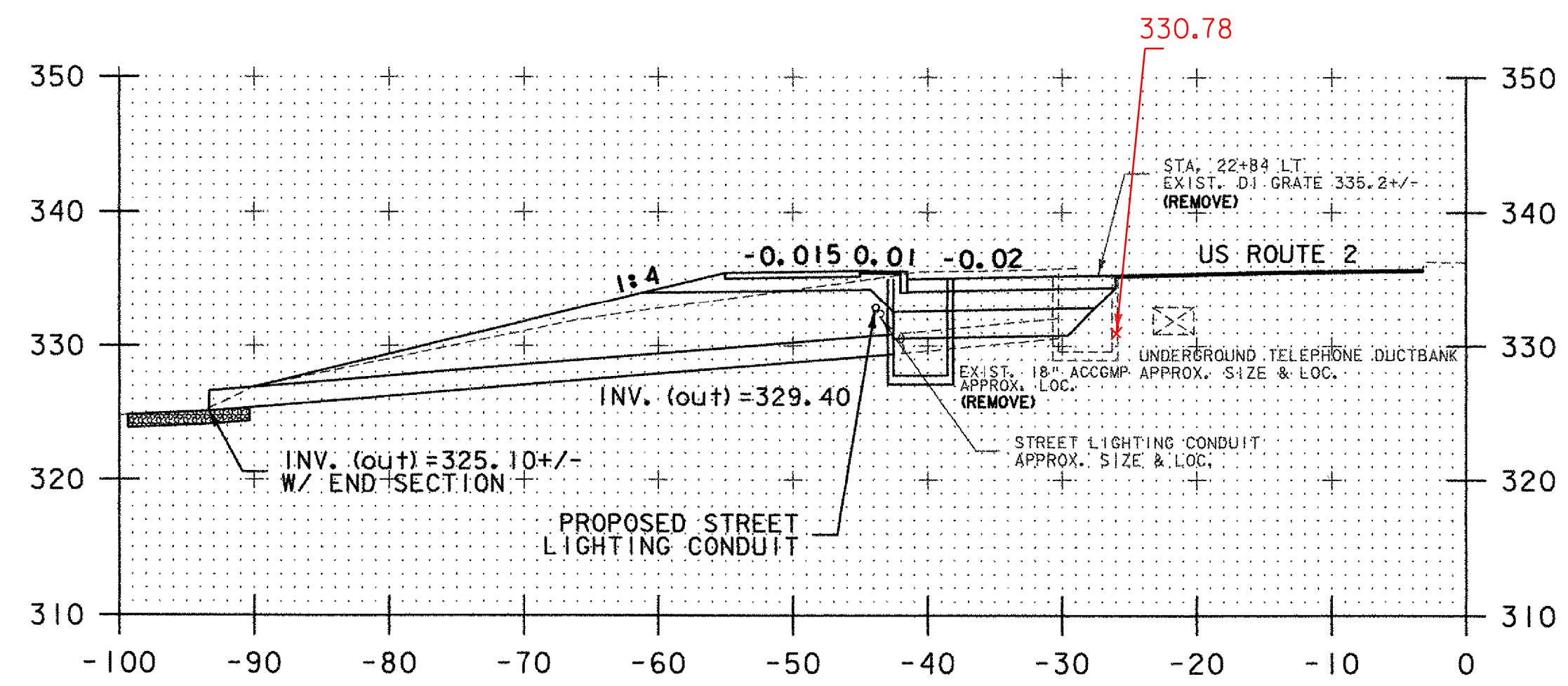
21+50



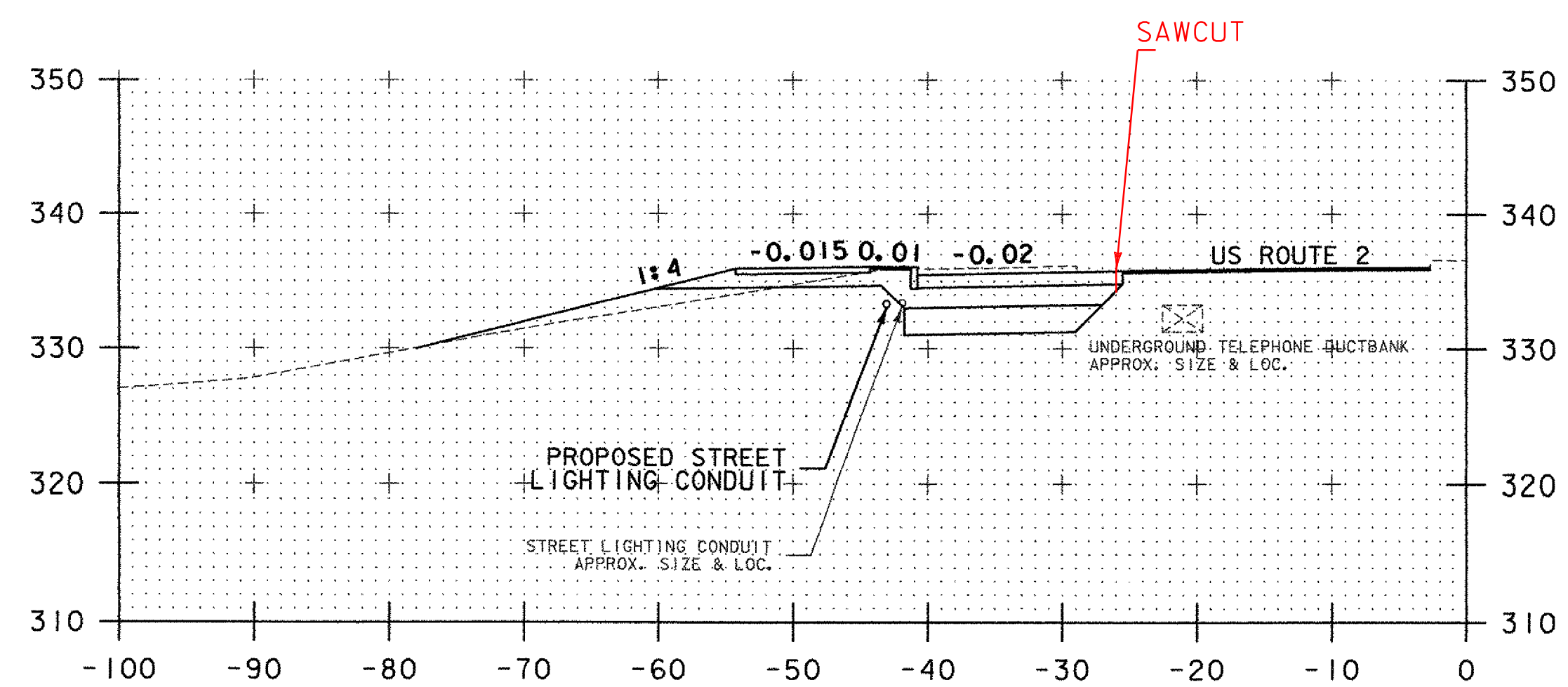
21+05
BEGIN WIDENING



23+00



~~22+84~~
~~DI~~



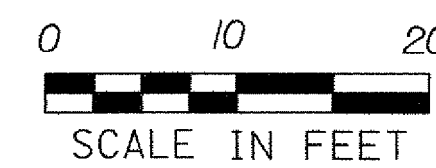
22+50

US RTE 2 SECTIONS SHEET 1

PROJECT NAME: SOUTH BURLINGTON
PROJECT NUMBER: IM 089-3(37)

FILE NAME: z03a178xs.dgn
PROJECT LEADER: KEN UPMAL
DESIGNED BY: E. ATKINS

PLOT DATE: 5/5/2006
DRAWN BY: E. ATKINS
CHECKED BY: K. ISHIKURA
SHEET 95 OF 99



STA. 21+05 TO STA. 23+00

DATUM
VERTICAL NAVD 88
HORIZONTAL NAD 83 (1996)