

TEMPORARY AND DURABLE 600mm STOP BAR
RAMP "A" STA. 0+423 (20.5 m)

TEMPORARY AND DURABLE 300mm WHITE LINE
RAMP "A" STA. 0+000 TO 0+058 LT. (W/DIAGONALS)
RAMP "C" STA. 0+214 TO 0+265 LT.
RAMP "H" STA. 0+211 TO 0+283 LT.

TEMPORARY AND DURABLE LETTER OR SYMBOL
RAMP "A" STA. 0+217 "STOP AHEAD"
RAMP "A" STA. 0+347.0 TO 0+349.4 2 - "ONLY'S"
RAMP "A" STA. 0+363.8 TO 0+366.2 2 - "ARROW'S"
RAMP "A" STA. 0+383.1 TO 0+385.5 2 - "ONLY'S"
RAMP "A" STA. 0+399.9 TO 0+402.3 2 - "ARROW'S"
RAMP "A" STA. 0+419.1 TO 0+421.5 2 - "STOP'S"

NB REST AREA AT MM 65.74 2 - HANDICAP PARKING SYMBOLS
• REFER TO SHEET 3 FOR LOCATION DETAILS

RAMP "A"
STA. 0+414 RT
STA. 0+418 LT

I-89 NORTHBOUND

TEMPORARY AND DURABLE 150mm WHITE LINE (MOD.)

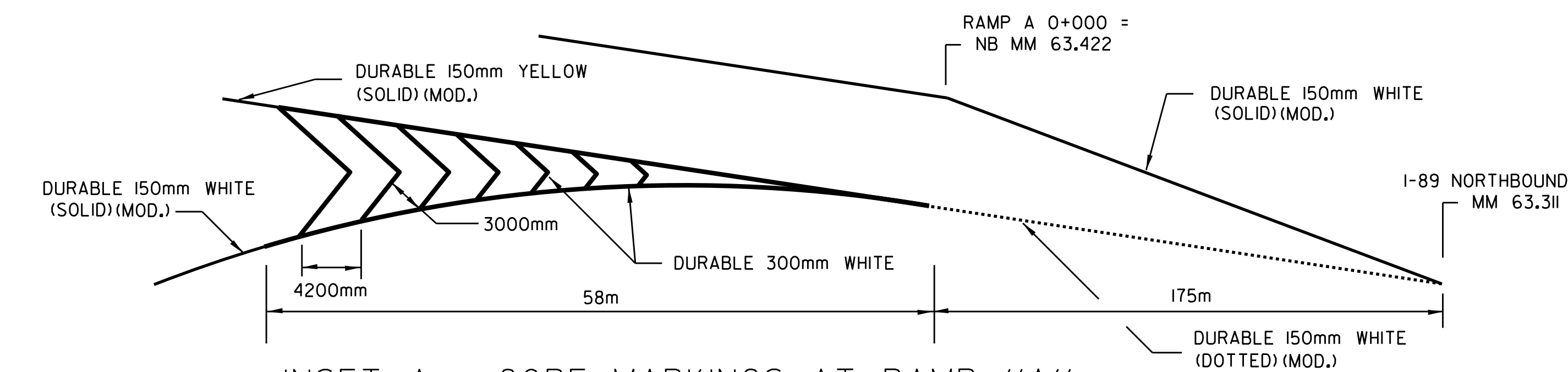
RAMP "A" STA. 0+000 TO 0+425 RT. (SOLID)
RAMP "A" NB MM 63.311 TO NB MM 63.422 LT. (DOTTED)
RAMP "A" STA. 0+347 TO 0+423 LT. (SOLID LANE)
RAMP "C" STA. 0+000 TO 0+341 RT. (SOLID)
RAMP "C" STA. 0+265 TO 0+341 LT. (DASHED)
RAMP "H" STA. 0+000 TO 0+405 RT. (SOLID)
RAMP "H" STA. 0+283 TO 0+405 LT. (DASHED)

TEMPORARY AND DURABLE 150mm YELLOW LINE (MOD.)

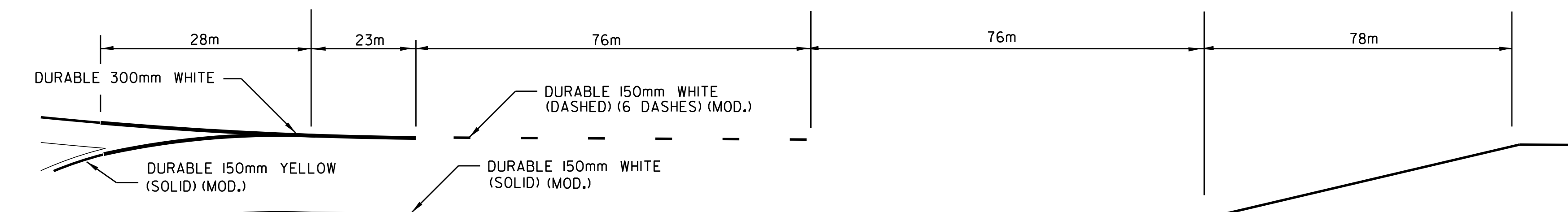
RAMP "A" STA. 0+058 TO 0+425 LT. (SOLID)
RAMP "C" STA. 0+000 TO 0+214 LT. (SOLID)
RAMP "H" STA. 0+000 TO 0+211 LT. (SOLID)

REHABILITATION OF DROP INLET, CLASS I
RAMP "A" STA. 0+058 RT.
RAMP "H" STA. 0+186 RT.

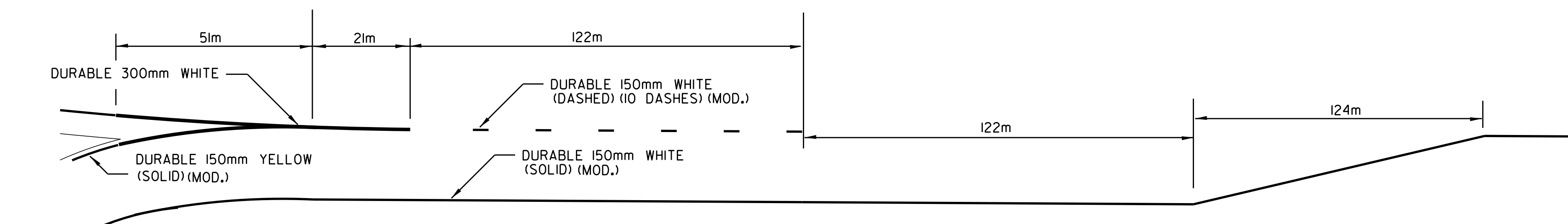
REMOVING SIGNS
AS SHOWN - II



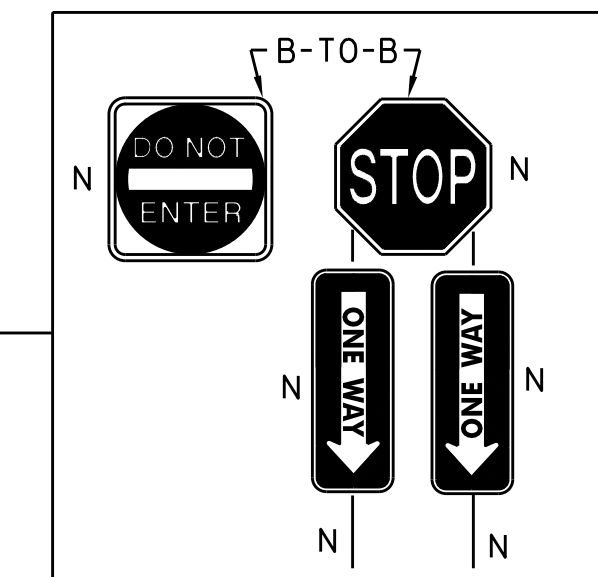
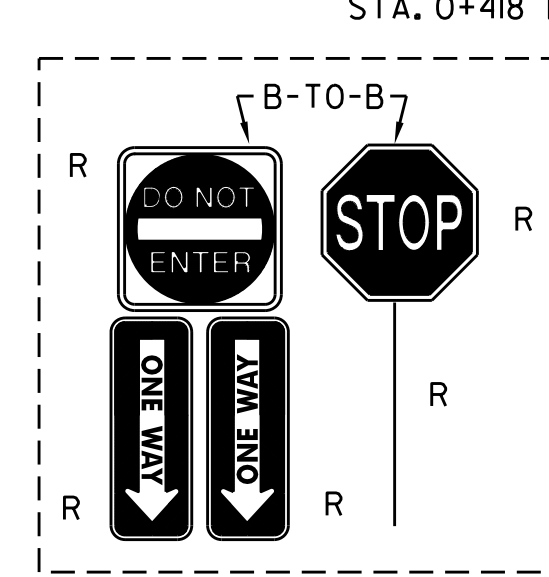
INSET A - GORE MARKINGS AT RAMP "A"



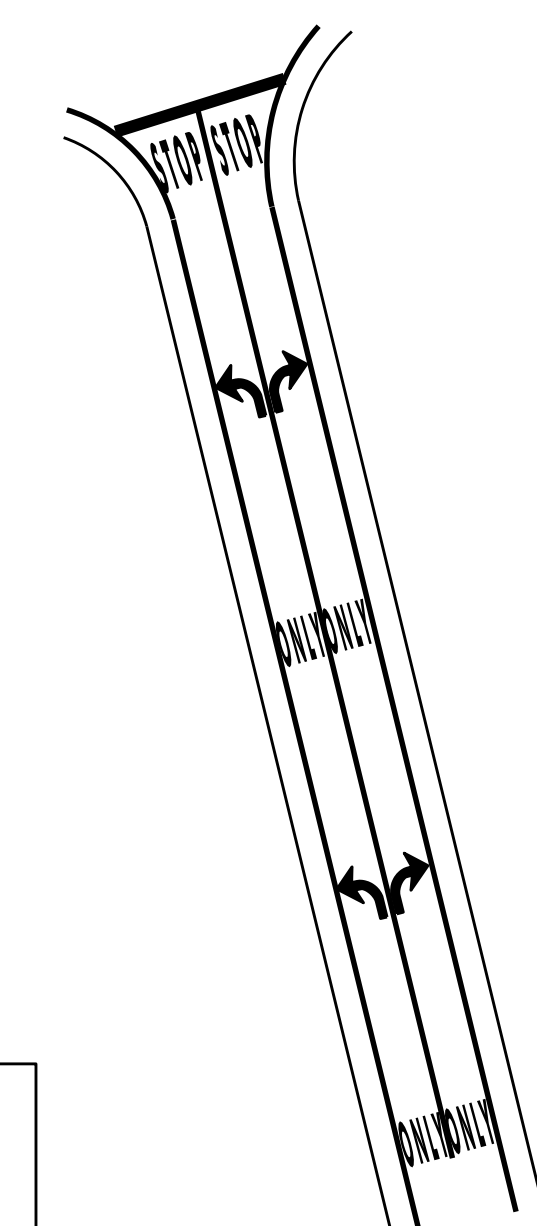
INSET B - GORE MARKINGS AT RAMP "C"



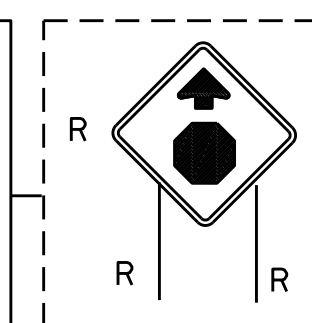
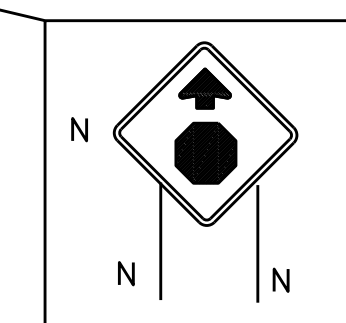
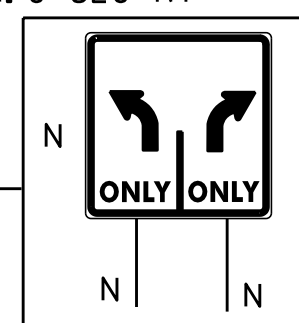
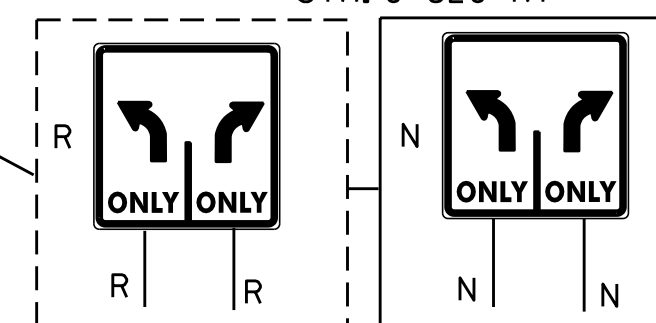
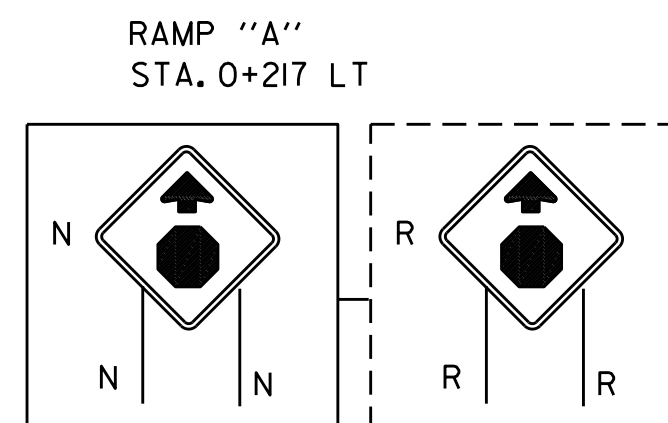
INSET C - GORE MARKINGS AT RAMP "H"



VT. ROUTE 100
STONE



INSET D



- LEGEND
N = NEW
R = REMOVE
R&S = REMOVE & SALVAGE
RET = RETAIN
S = SALVAGE
B-TO-B = BACK TO BACK

NOTE: ALL DIMENSIONS IN METERS UNLESS OTHERWISE NOTED.
REFER TO STANDARDS E-191M & E-192M FOR ADDITIONAL DETAILS.

**RAMP
DETAIL
SHEET
INTERCHANGE
#10**

DESIGNED BY	LFW	DATE	10-02
DRAWN BY	LFW	DATE	10-02
DESIGN FILE	N0/pave/03a040A/03a040A.dgn		
PRF FILE	p03a040Aint.i	DATE PLOTTED	31-OCT-2011 16:04
PROJ. NAME	WATERBURY - BOLTON		
PROJ. NO.	IM 089-2(33)		
SHEET	13	OF	16 SHEETS