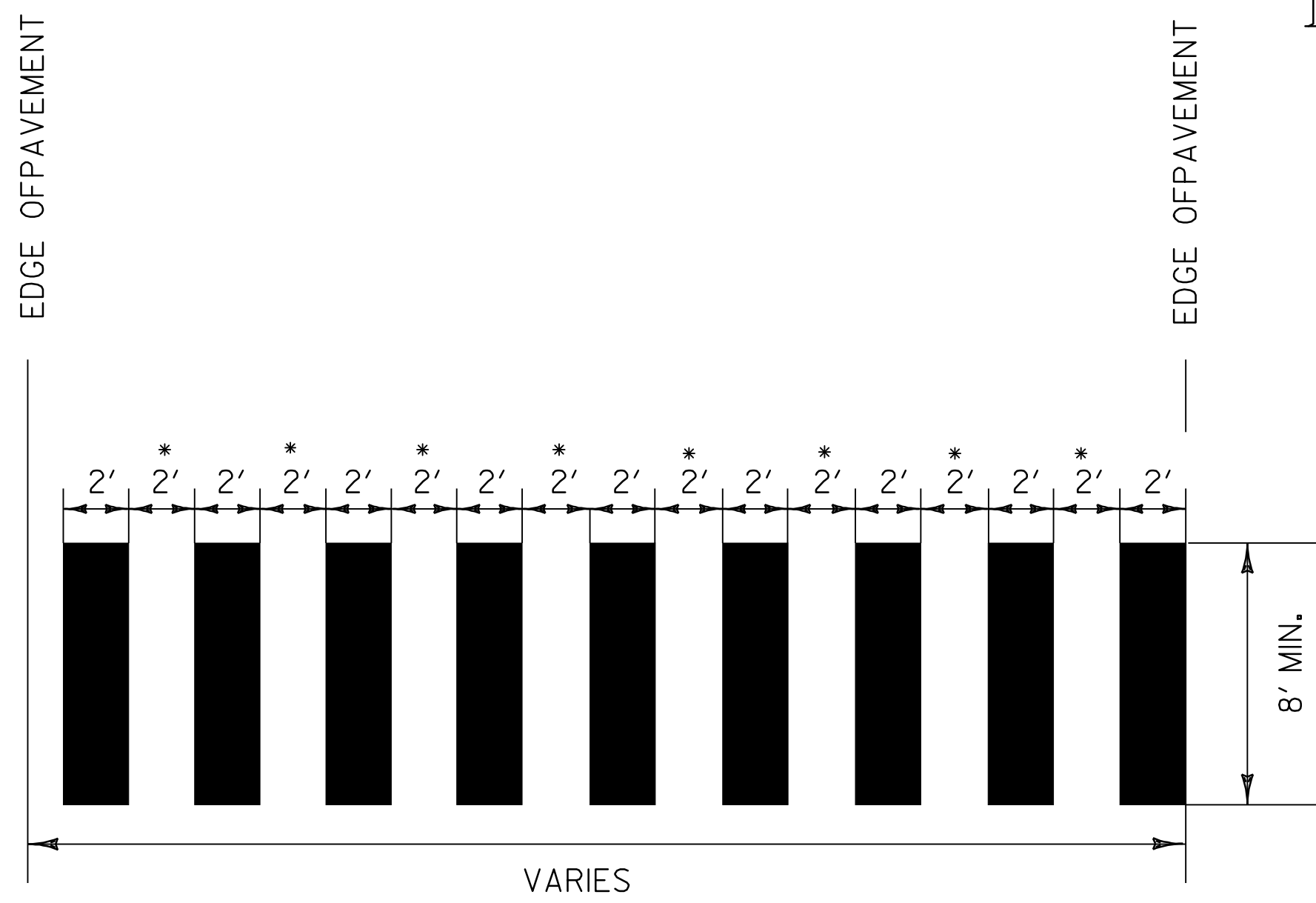


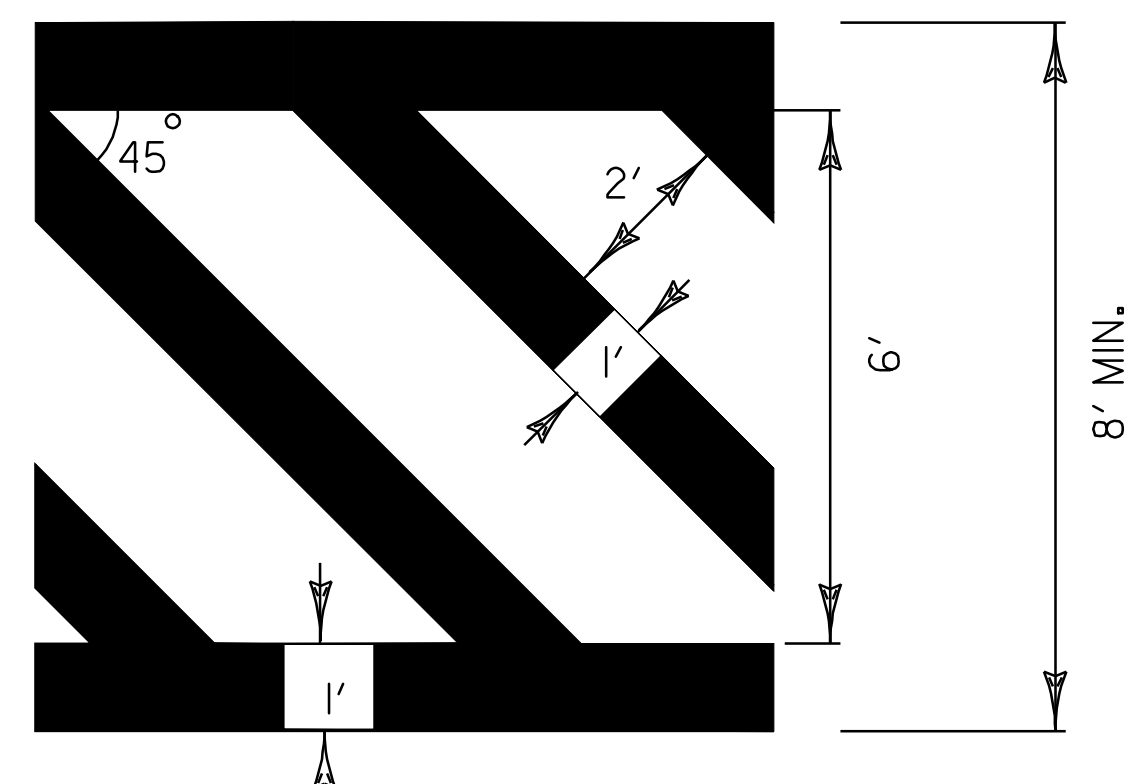
INTERSTATE TYPICAL PAVEMENT MARKINGS

NOT TO SCALE

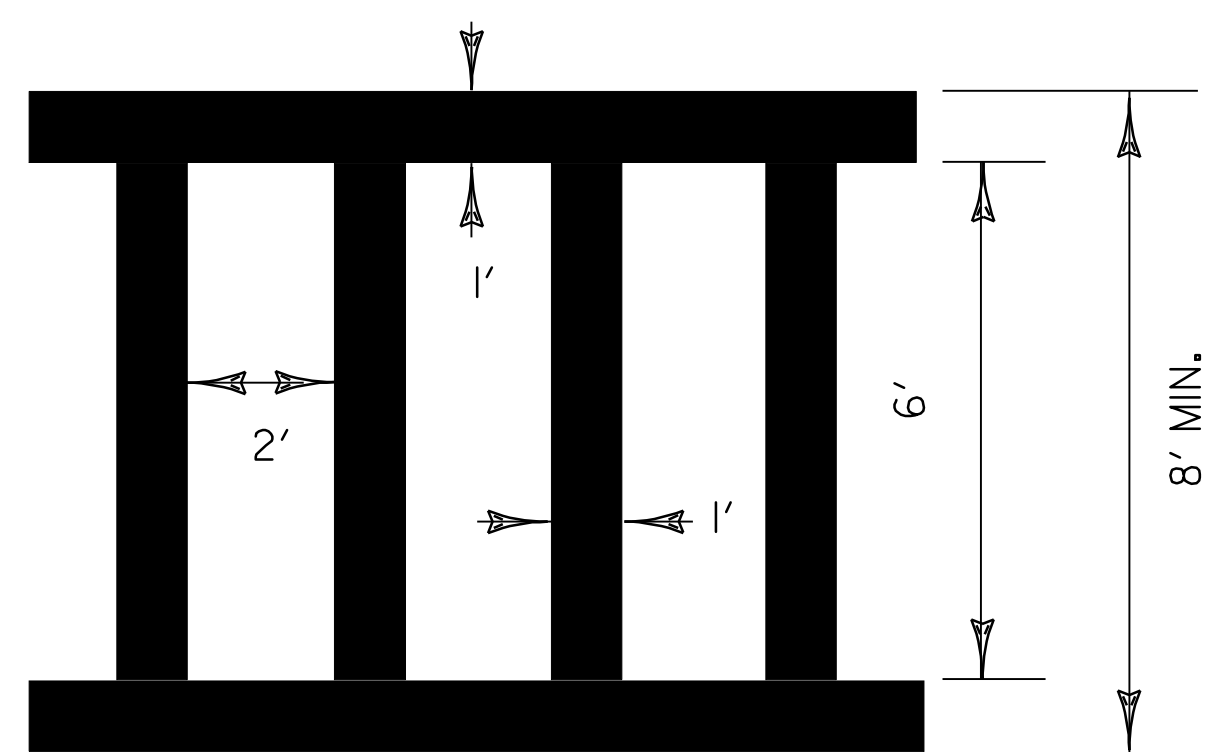


* ADJUST SPACING (12"-24") TO AVOID WHEEL PATHS

BLOCK PATTERN CROSSWALK DETAIL




DIAGONAL PATTERN CROSSWALK DETAILS

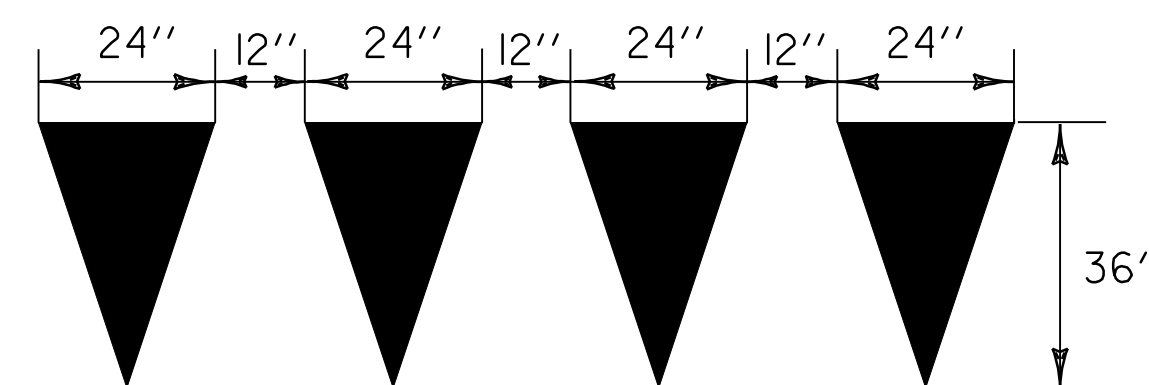


LADDER PATTERN CROSSWALK DETAILS

NOTE: REPAINT WHICHEVER PATTERN IS FOUND IN THE FIELD

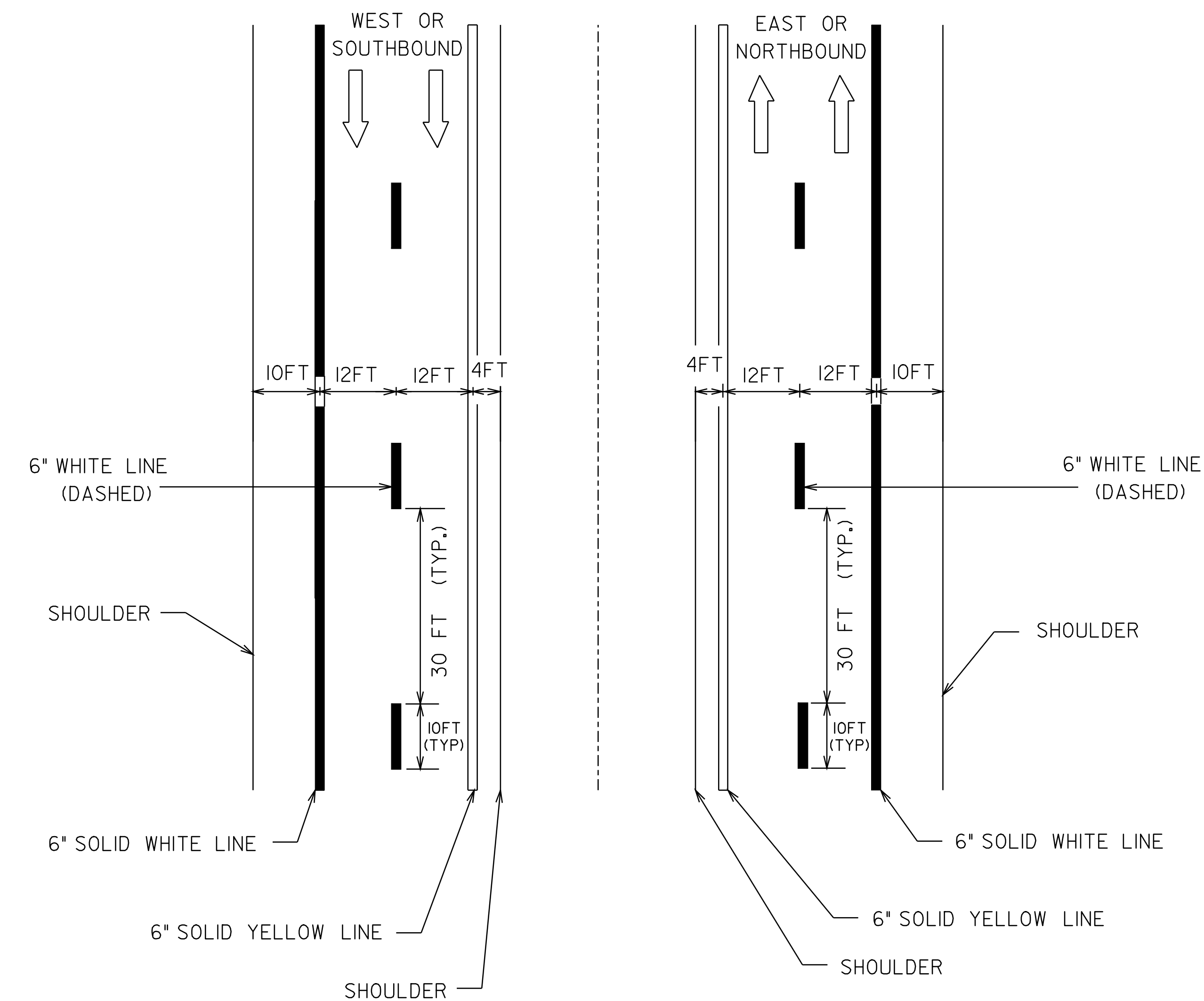


STOP BAR DETAIL



YIELD LINE DETAILS

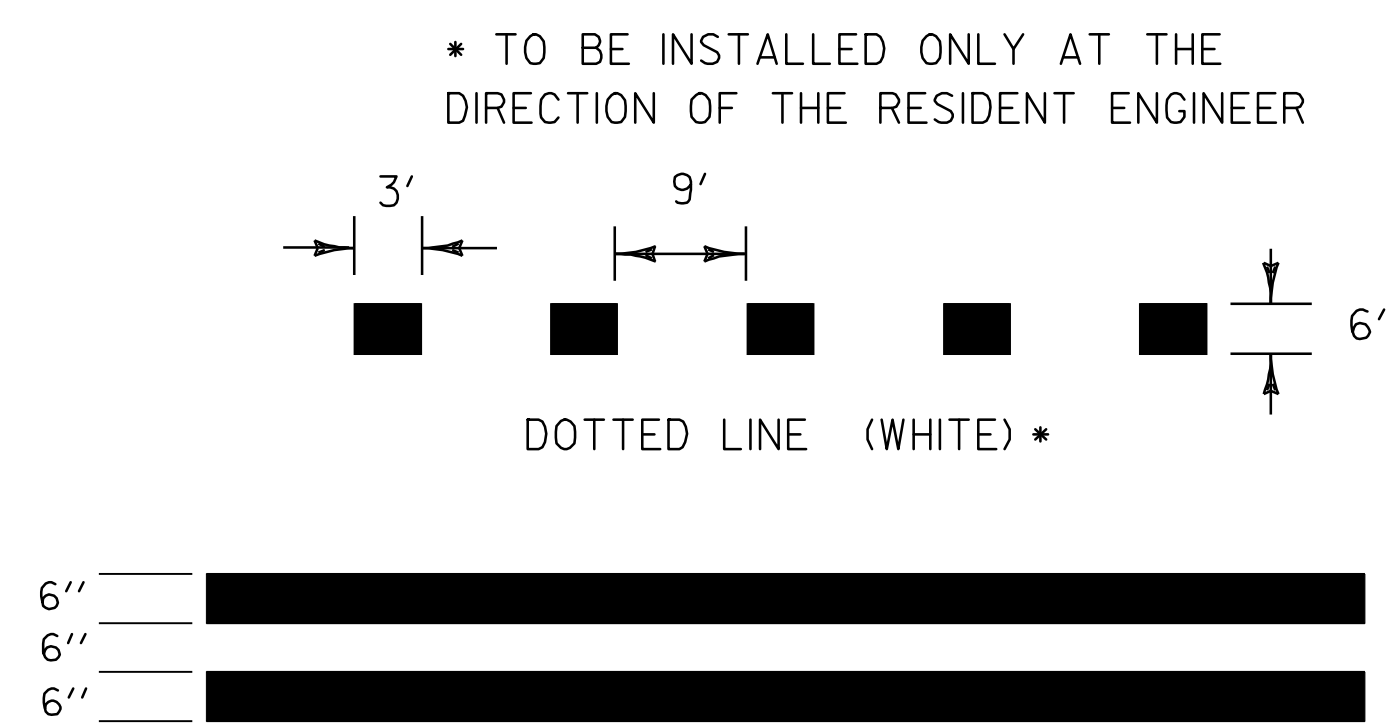
TO BE INSTALLED ONLY AT THE DIRECTION OF THE RESIDENT ENGINEER
TO BE PAID AS ONE LETTER OR SYMBOL PER TRIANGLE




TYPICAL MAINLINE MARKING PLAN

LEGEND

- 6" WHITE LINES
- 6" YELLOW LINES
- DIRECTION OF TRAFFIC FLOW



TYPICAL TWO-WAY RAMP CENTERLINE MARKING



PAVEMENT MARKING LINE DETAILS

PROJECT NAME: FAIRLEE-NEWBURY	PLOT DATE: 12-MAR-2007 11:19
PROJECT NUMBER: AC IM 091-2(39)	DRAWN BY: JLR
FILE NAME: /pave/03a028/pa028.dgn	CHECKED BY: JLR
DESIGNED BY: JLR	SHEET 22 OF 25
pa028d07.1	