

EXIT 1 - RAMP D SOUTHBOUND ON RAMP

TEMPORARY AND DURABLE 6" WHITE LINE
ON RAMP 10+00 TO 12+00 SOLID RT (RAMP D)
I-91 391+00 TO 396+32 DASHED LT

TEMPORARY AND DURABLE 12" WHITE LINE
ON RAMP 12+00 TO 12+75 SOLID LT (RAMP D)
I-91 396+32 TO 397+57 SOLID LT

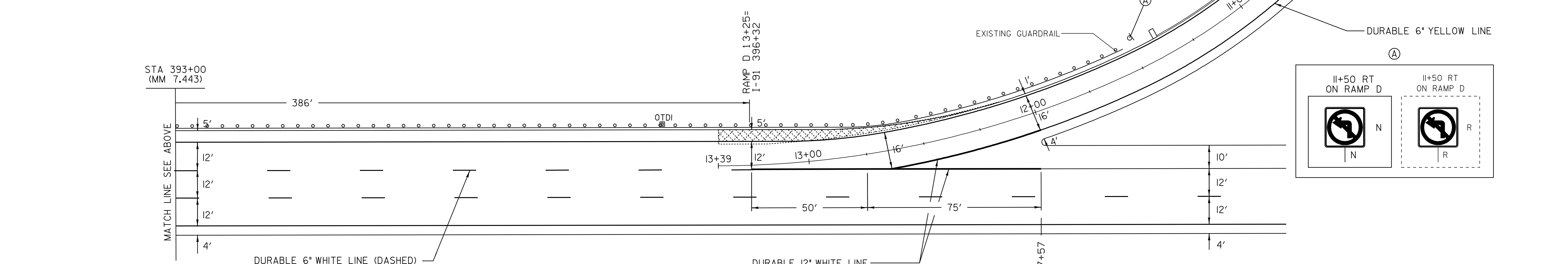
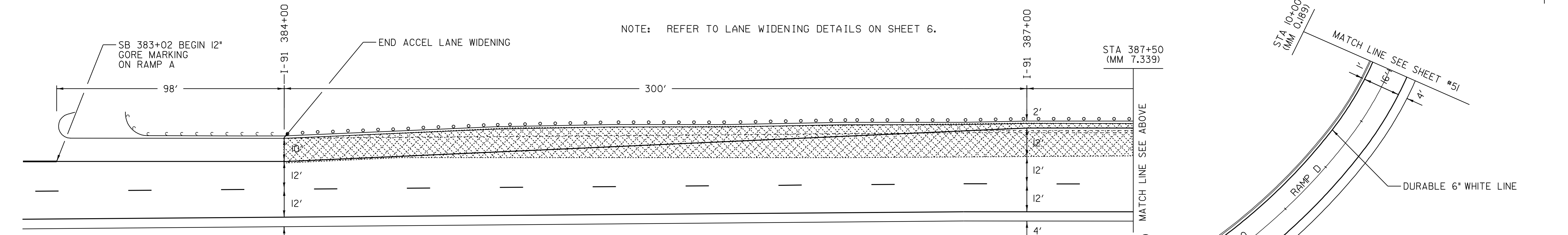
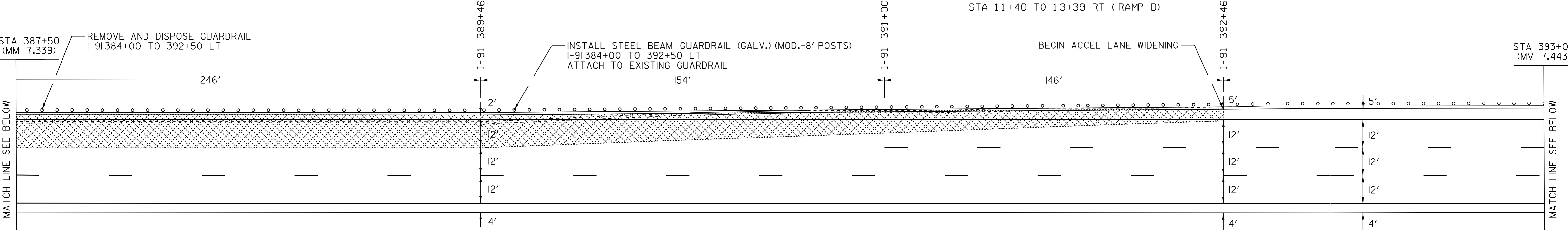
STEEL BEAM GUARDRAIL (GALV.) (MOD.-8' POSTS)
I-91 384+00 TO 392+50 LT
BITUMINOUS CONCRETE GUTTERS AND TRAFFIC ISLANDS
ON RAMP 11+38 RT (PAVE ONLY) (RAMP D)
REMOVAL OF EXISTING CURB
STA 11+40 TO 13+39 RT (RAMP D)

DELINEATORS
REFER TO STANDARDS E-197, E-198
AND E-199 FOR PLACEMENT GUIDELINES
REMOVING SIGNS
AS SHOWN - 1

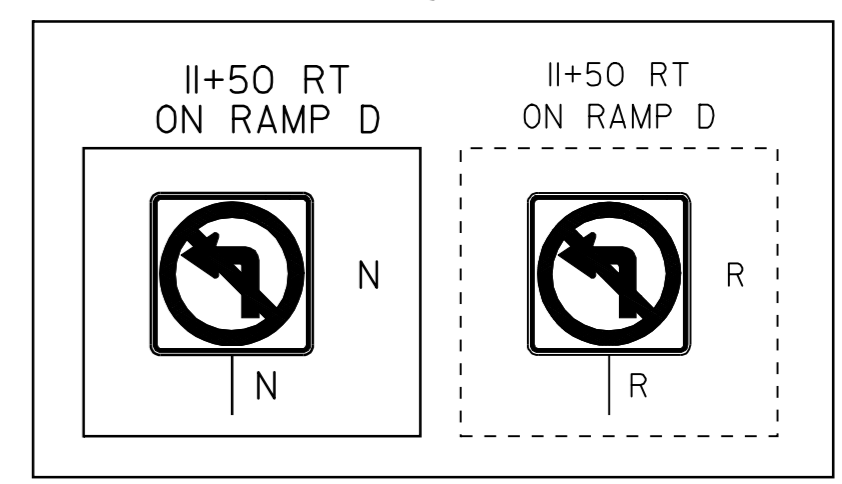
TEMPORARY AND DURABLE 6" YELLOW LINE
ON RAMP 10+00 TO 12+00 SOLID LT (RAMP D)

REMOVAL AND DISP. GUARDRAIL
I-91 384+00 TO 392+50 LT

SEE STANDARDS E-191, E-192 AND E-193
FOR PAVEMENT MARKING GUIDELINES



NOTE: REFER TO LANE WIDENING DETAILS ON SHEET 6.



NOTE: REMOVE CURB ON RAMP D FROM 11+40 TO 13+39 RT. EXCAVATE MATERIAL BEHIND CURB AND UNDER GUARDRAIL SO WATER FLOWS OVER SLOPE (PAID AS COMMON EXCAVATION). EXCAVATE 6" BELOW COLD PLANED RAMP SURFACE (PAID AS COMMON EXCAVATION) AND PAVE WITH 6" OF TYPE IS (TWO - 3" LIFTS).

- LEGEND**
- R = REMOVE EXISTING
 - S = SALVAGE
 - R & S = REMOVE AND SALVAGE
 - N = NEW
 - RET = RETAIN
 - B-B = BACK TO BACK
 - = NEW RAIL
 - = EXISTING RAIL
 - ▨ = SHADED AREA EXCAVATE 6" / TYPE IS

DATUM

VERTICAL	_____
HORIZONTAL	_____

NOT TO SCALE

RAMP DETAIL #6	PROJECT NAME: GUILFORD-BRATTLEBORO
	PROJECT NUMBER: AC IM 091-I(54)
	FILE NAME: 05A014rd06.1
DESIGNED BY: CLD	PLOT DATE: 22-JAN-2009 13:4
CLD REF. NO. 05-0387	DRAWN BY: MRS
	CHECKED BY: NLL
	SHEET 52 OF 69