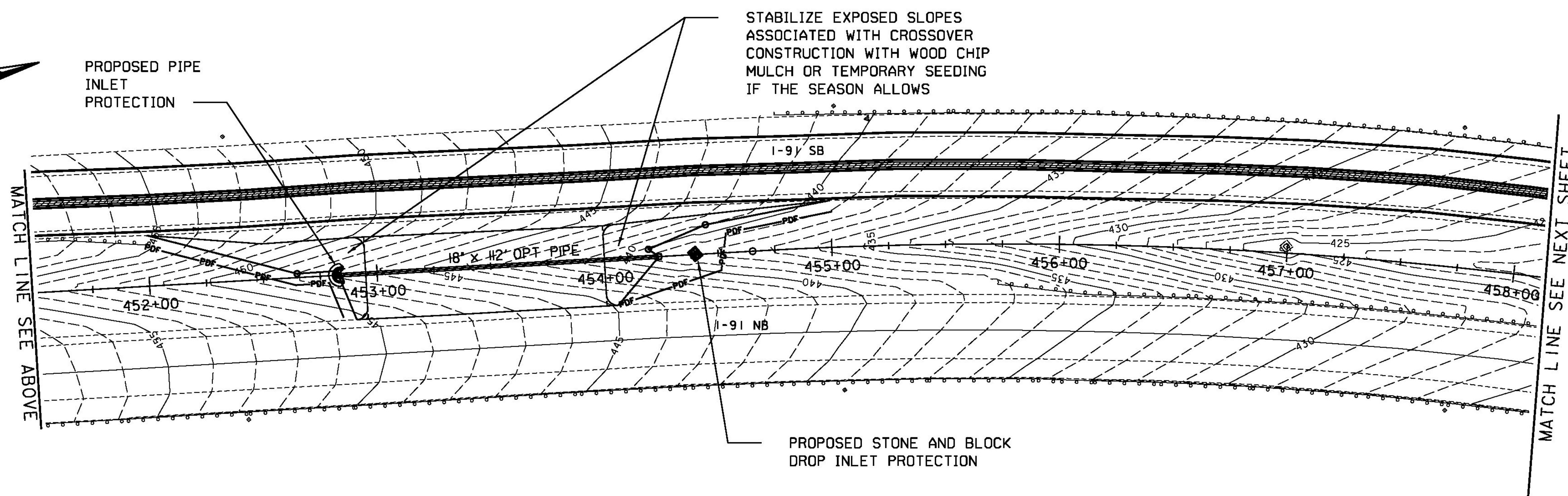
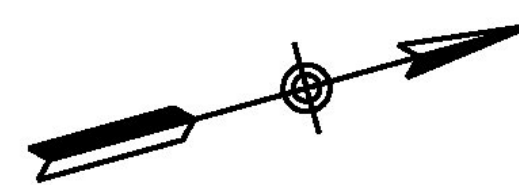
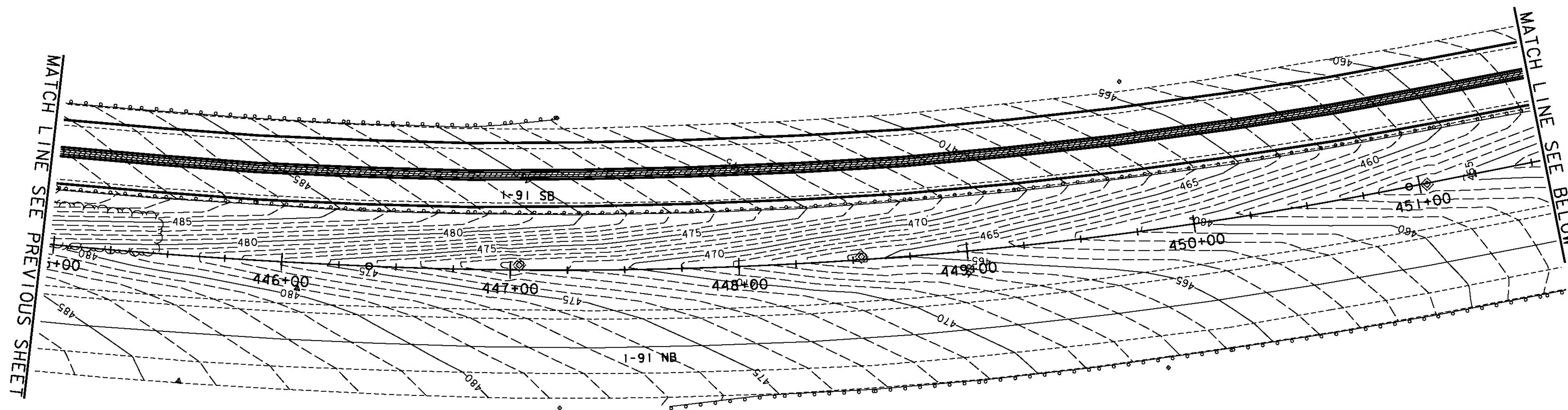
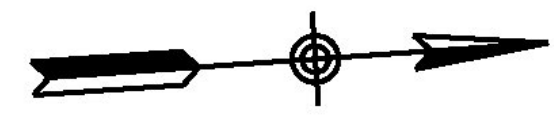


NOTES:
 1. THIS EPSC PLAN IS INTENDED TO BE A DYNAMIC PLAN. AS CONDITIONS CHANGE, THE EPSC PLAN WILL BE AMENDED AS NECESSARY AS EROSION CONTROL INSPECTORS DICTATE.



LEGEND

- DIRECTION OF TRAVEL
- BRIDGE CONSTRUCTION ZONE
- CONCRETE BARRIER
- ROLLED EROSION CONTROL PRODUCT SIDE SLOPE
- BARRIER FENCE (WITHIN 100 FT OF WATER RESOURCE)
- PROJECT DEMARCATION FENCE
- SILT FENCE
- STONE AND BLOCK DROP INLET PROTECTION
- PIPE INLET PROTECTION
- STONE CHECK DAM

AS BUILT RECORD PLANS

SCALE 1" = 30'-0"
 30 0 30

RFC WORK PACKAGE #1C
 03/18/2011

BECK & BELLUCCI, INC.

TYLIN INTERNATIONAL

PROJECT NAME: I-91 BRIDGE IMPROVEMENTS

PROJECT NUMBER: BRATTLEBORO AC IM 091-(150)

FILE NAME: EPSC I2.DGN

PLOT DATE: 3/18/2011

PROJECT LEADER: Brian W. Clogston P.E.

DRAWN BY: Brian Waehler

DESIGNED BY: Brian Waehler P.E.

CHECKED BY: John St. John

EPSC PLAN PHASE I - TEMPORARY CONDITIONS SHEET 12 OF 20