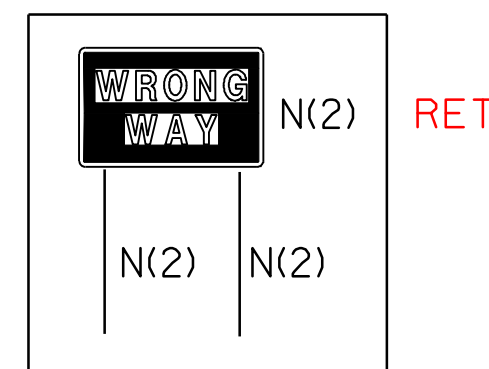


TEMPORARY AND DURABLE 150 mm WHITE LINE

NORTHBOUND

- I-89 REST AREA STA. 13+897 TO STA. 14+090 RT (SOLID)
- I-89 REST AREA STA. 13+897 TO STA. 13+969 RT (DOTTED)
- I-89 REST AREA STA. 13+969 TO STA. 14+045 RT (DASHED)
- I-89 REST AREA STA. 14+441 TO STA. 14+484 RT (DASHED)
- I-89 REST AREA STA. 14+373 TO STA. 14+608 RT (SOLID)

~~NB STA. 14+090 LT~~
~~NB STA. 14+090 RT~~



TEMPORARY AND DURABLE 300 mm WHITE LINE

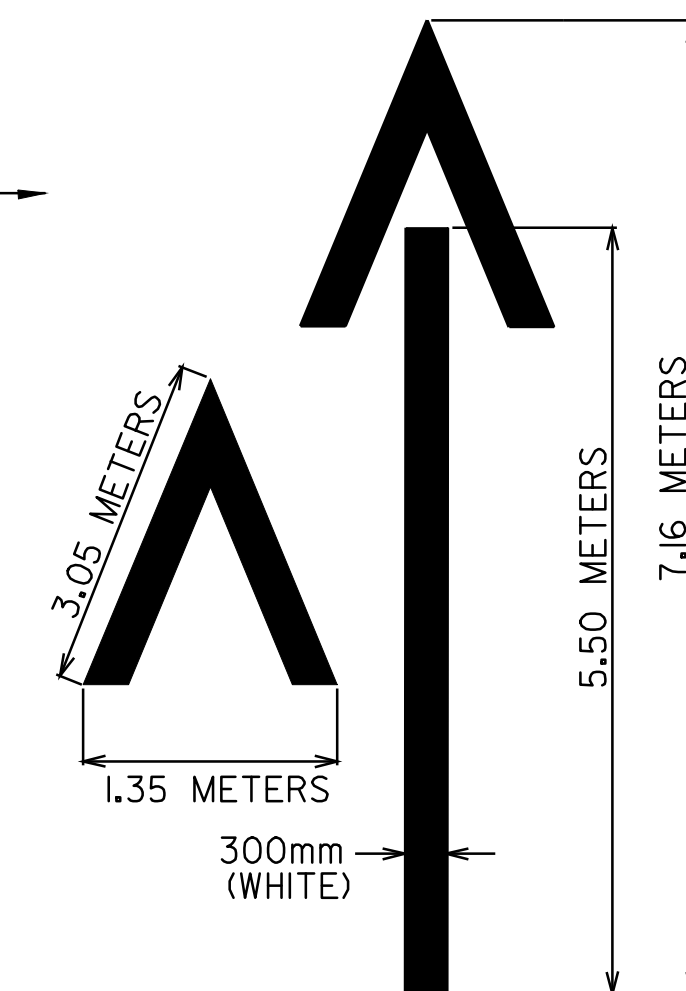
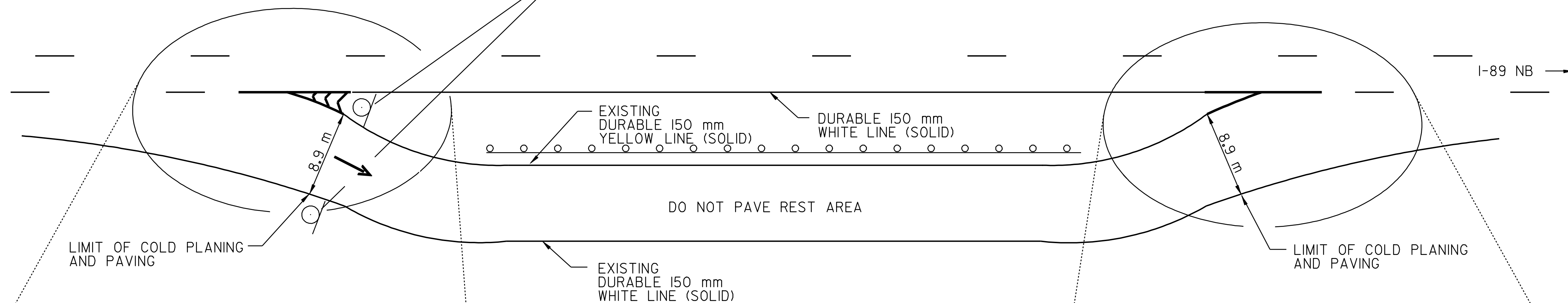
NORTHBOUND

- I-89 REST AREA STA. 14+045 TO STA. 14+090 RT (GORE AREA W/DIAGONALS)
- I-89 REST AREA STA. 14+373 TO STA. 14+441 RT (GORE AREA)

TEMPORARY AND DURABLE LETTER OR SYMBOL

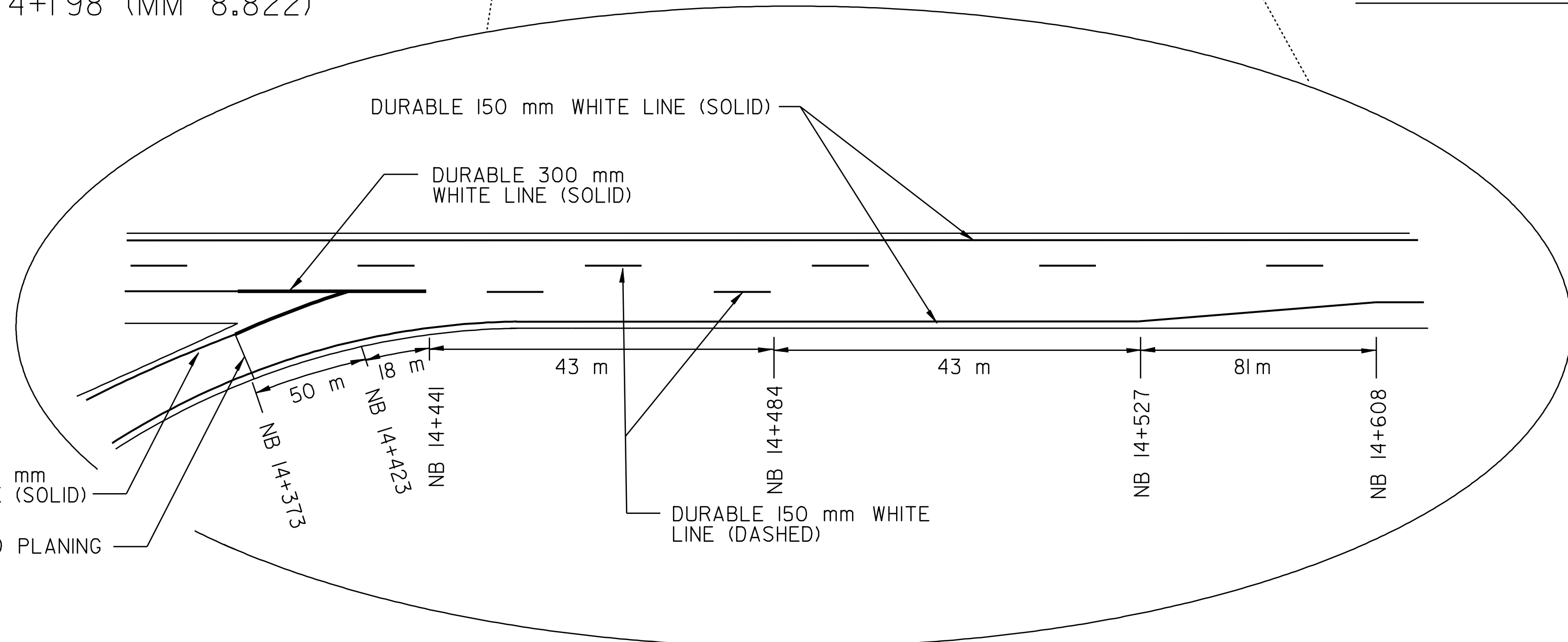
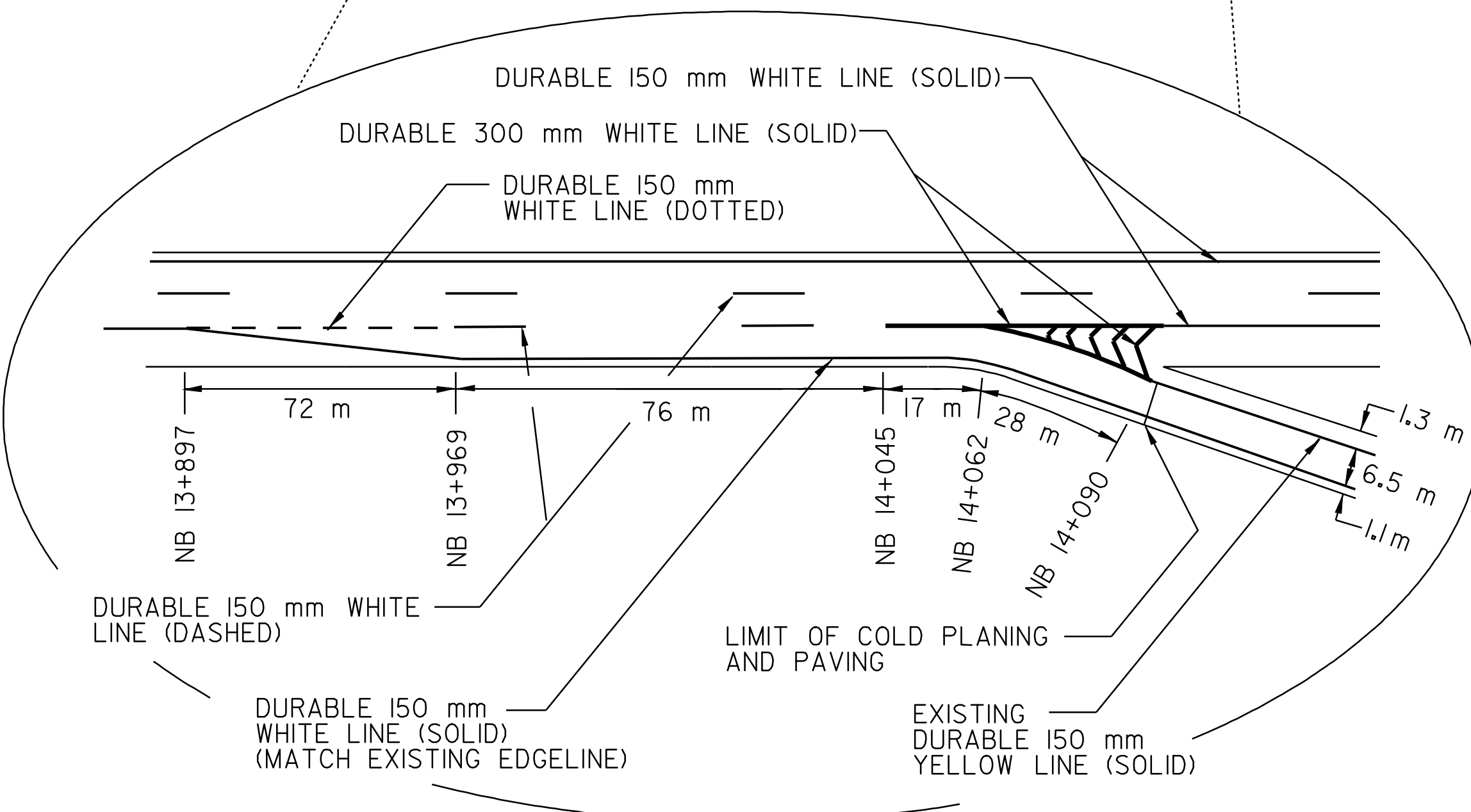
REST AREA OFF RAMP

" WRONG WAY ARROW " NORTHBOUND STA. 14+090 RT (→)

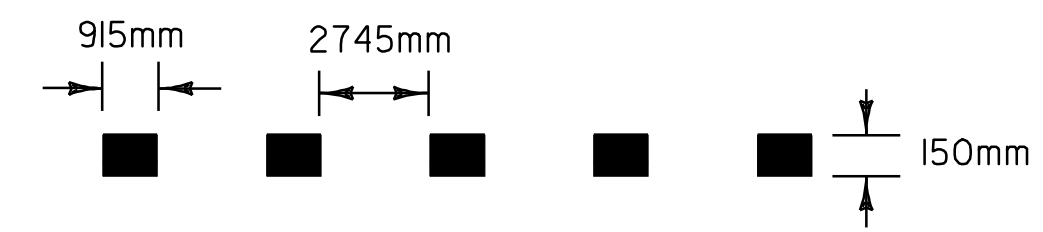


WRONG WAY ARROW DETAIL

I-89 NORTHBOUND REST AREA STA. 14+198 (MM 8.822)

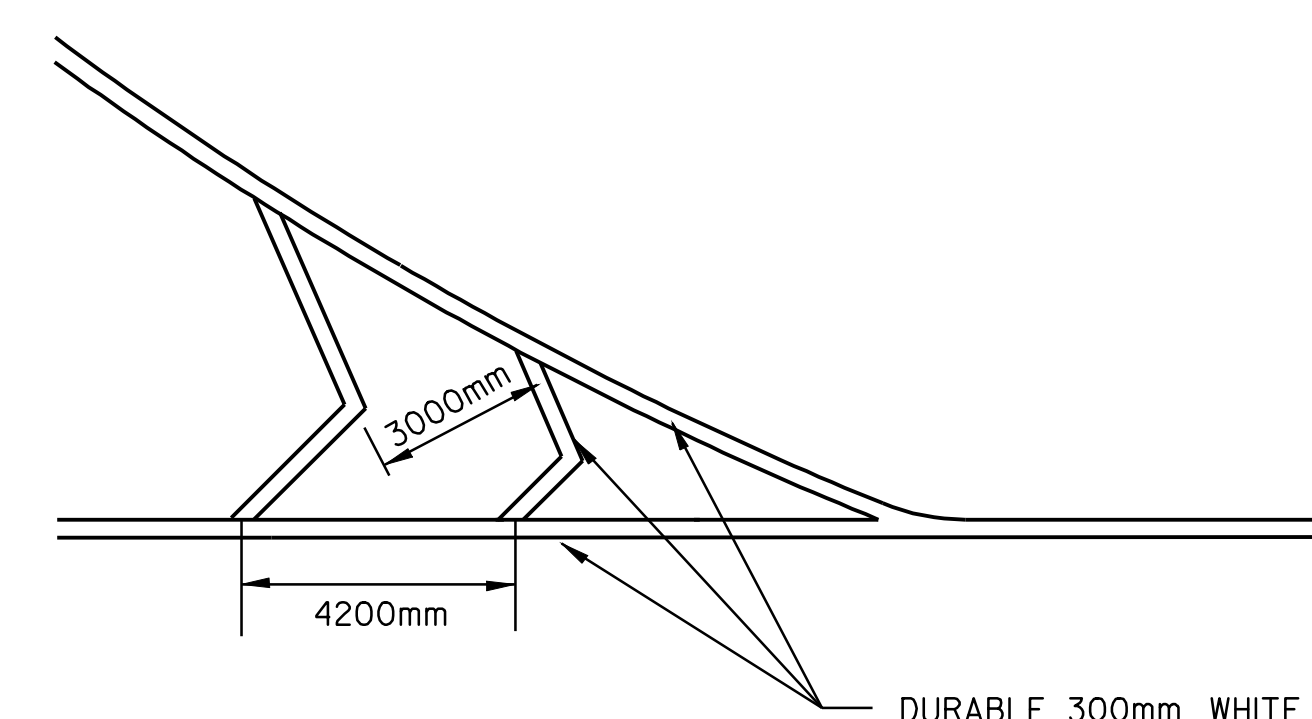


A REST AREA CONSTRUCTION PROJECT IS IN PROGRESS AT THIS LOCATION. THE CONTRACTOR SHALL COORDINATE ALL PAVING PROJECT ACTIVITIES IN THIS VICINTIY WITH THE CONTRACTOR FOR THE REST AREA PROJECT.



DOTTED WHITE LINE DETAILS

TO BE INSTALLED AS INDICATED IN THE PROJECT PLANS OR AS DIRECTED BY THE RESIDENT ENGINEER.



GORE MARKING DETAIL

REST AREA DETAIL SHEET

DESIGNED BY	LFW	DATE	05-04
DRAWN BY	LFW	DATE	05-04
DESIGN FILE NO.	/pave/01a028/p01a028.dgn		
PRF FILE	p01a028rst.i	DATE PLOTTED	01-JAN-2006 13:5
PROJ. NAME	HARTFORD - SHARON		
PROJ. NO.	AC IM 089-1(51)		
SHEET	16	OF	21 SHEETS

REFER TO STANDARDS E-191 AND E-192 FOR ADDITIONAL DETAILS
NOTE: ALL DIMENSIONS IN METERS EXCEPT AS INDICATED. DETAILS NOT TO SCALE