

TEMPORARY AND DURABLE 300 mm WHITE LINE

WHITE RIVER JCT. INTERCHANGE

RAMP B
 NORTHBOUND ON RAMP STA. 0+334 TO 0+365 LT (GORE AREA)
~~NORTHBOUND ON RAMP STA. 0+000 LT (GORE AREA W/DIAG. AT I-91 NB)~~

RAMP G
 NORTHBOUND OFF RAMP STA. 0+000 TO 0+036 LT (GORE AREA W/DIAGONALS)
~~NORTHBOUND OFF RAMP STA. 0+254 TO 0+301 LT (GORE AREA W/I-91 SB)~~

TEMPORARY AND DURABLE 150 mm WHITE LINE

WHITE RIVER JCT. INTERCHANGE

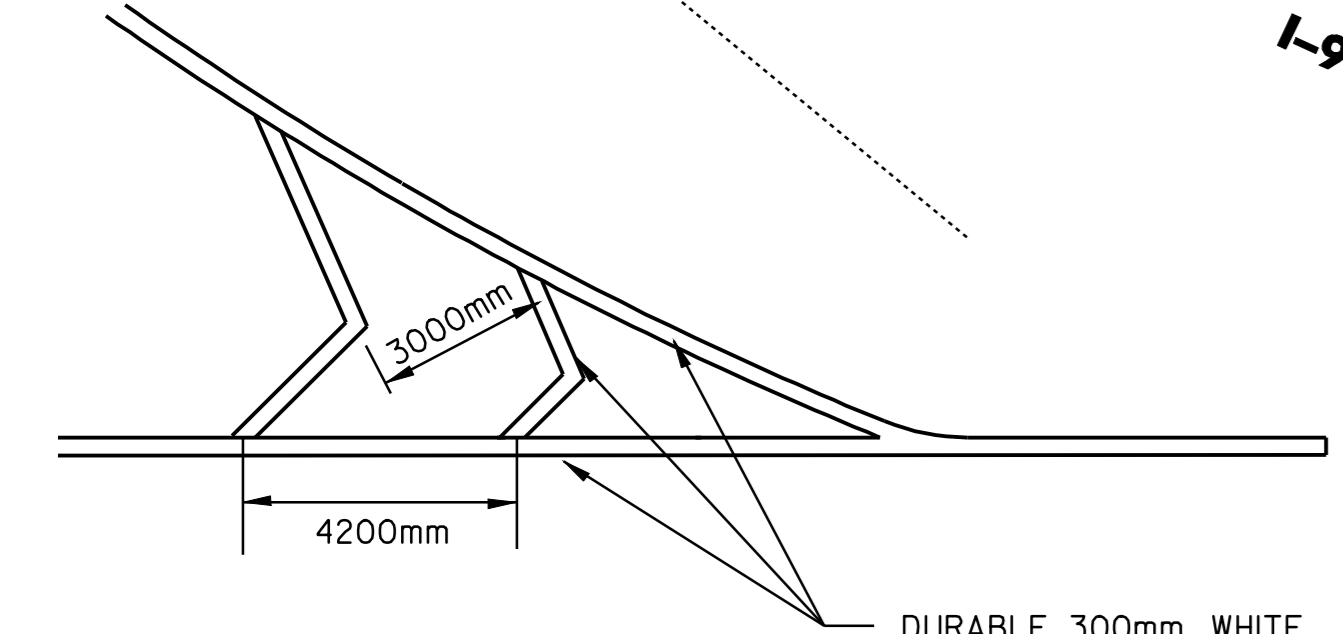
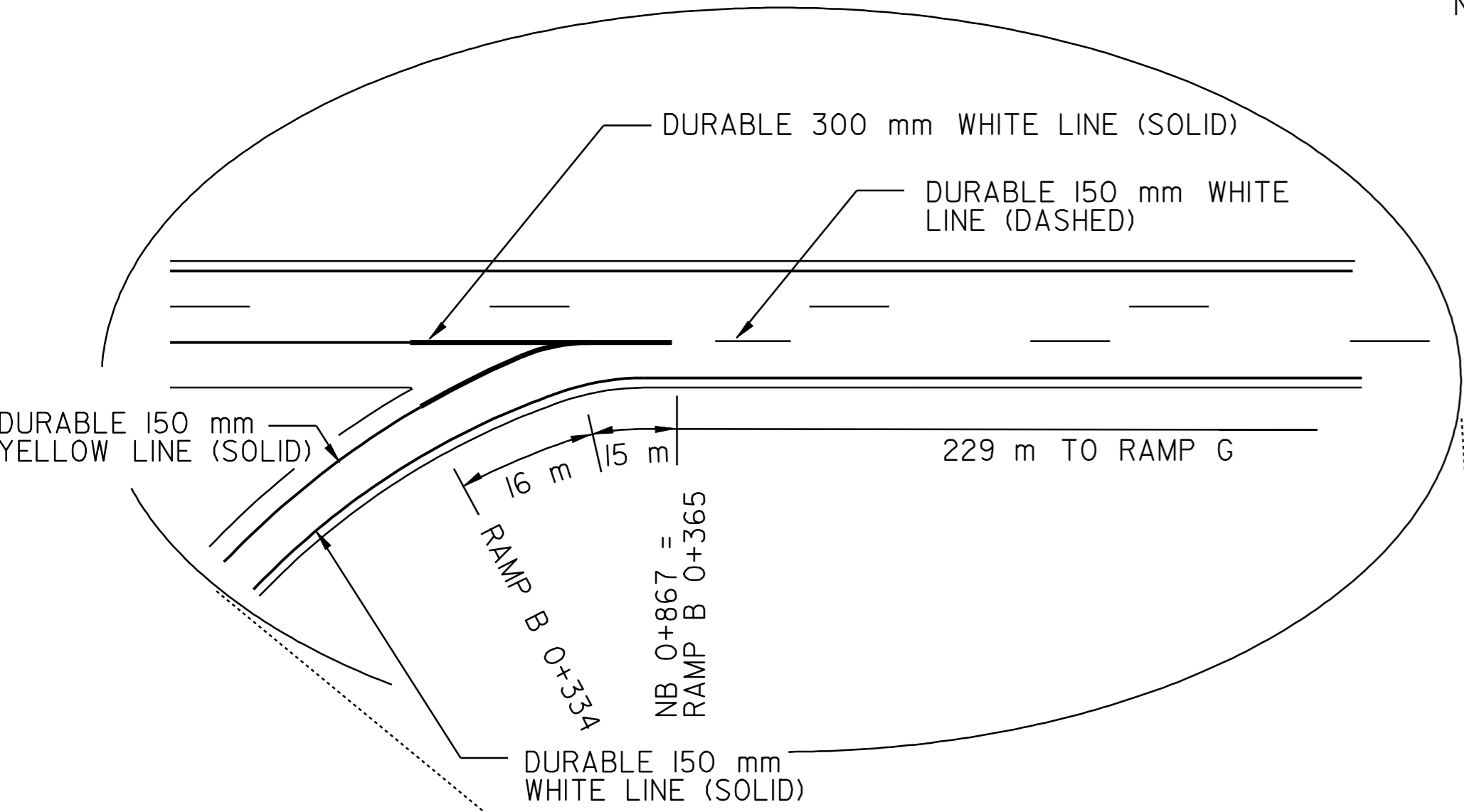
I-89 NORTHBOUND STA. 0+867 TO 1+096 RT (DASHED)
 (RAMP B TO RAMP G)

RAMP B
 NORTHBOUND ON RAMP STA. 0+000 TO 0+365 RT (SOLID)
 RAMP G
 NORTHBOUND OFF RAMP STA. 0+000 TO 0+254 RT (SOLID)

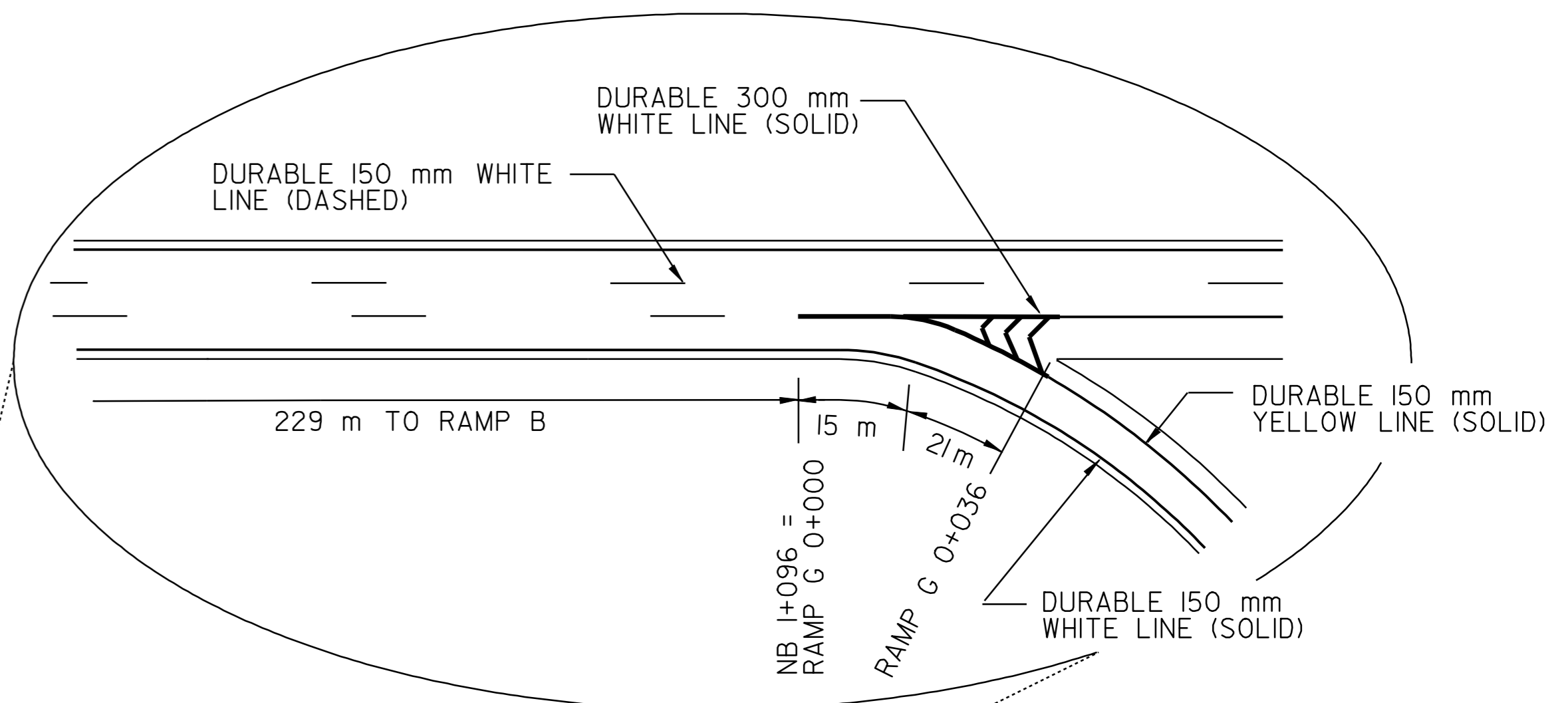
TEMPORARY AND DURABLE 150 mm YELLOW LINE

WHITE RIVER JCT. INTERCHANGE

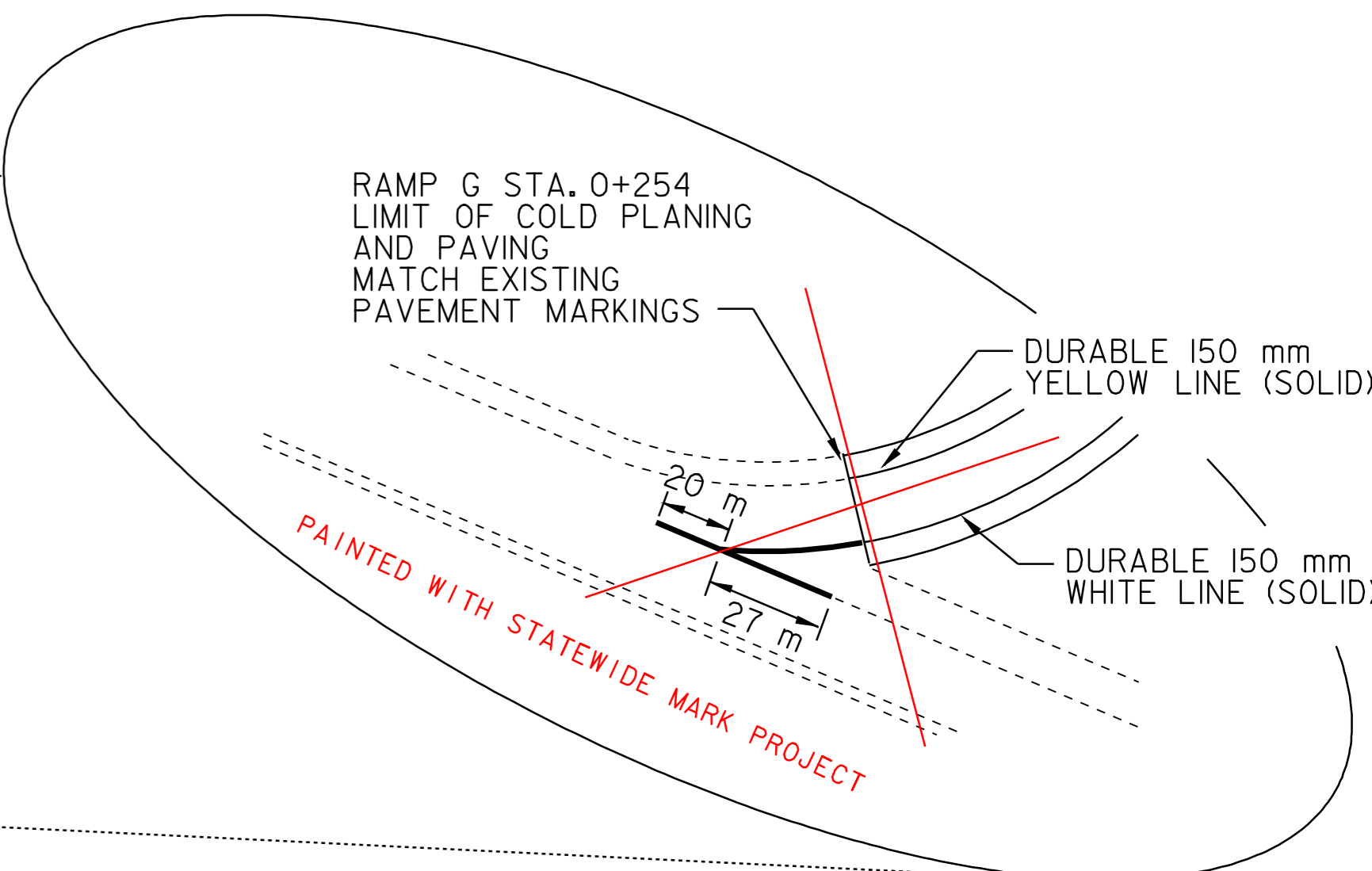
RAMP B
 NORTHBOUND ON RAMP STA. 0+000 TO 0+344 LT (SOLID)
 RAMP G
 NORTHBOUND OFF RAMP STA. 0+036 TO 0+254 LT (SOLID)



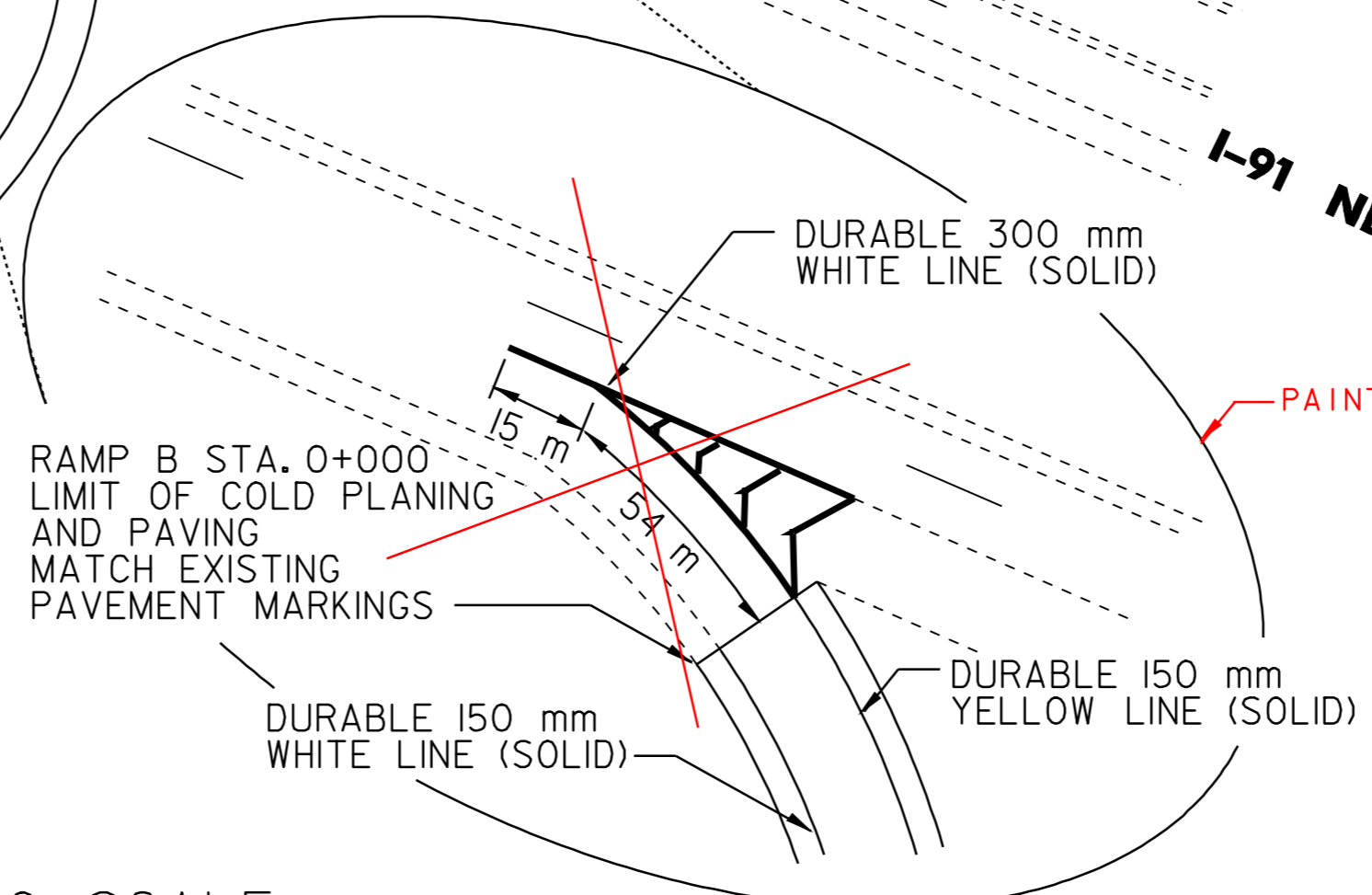
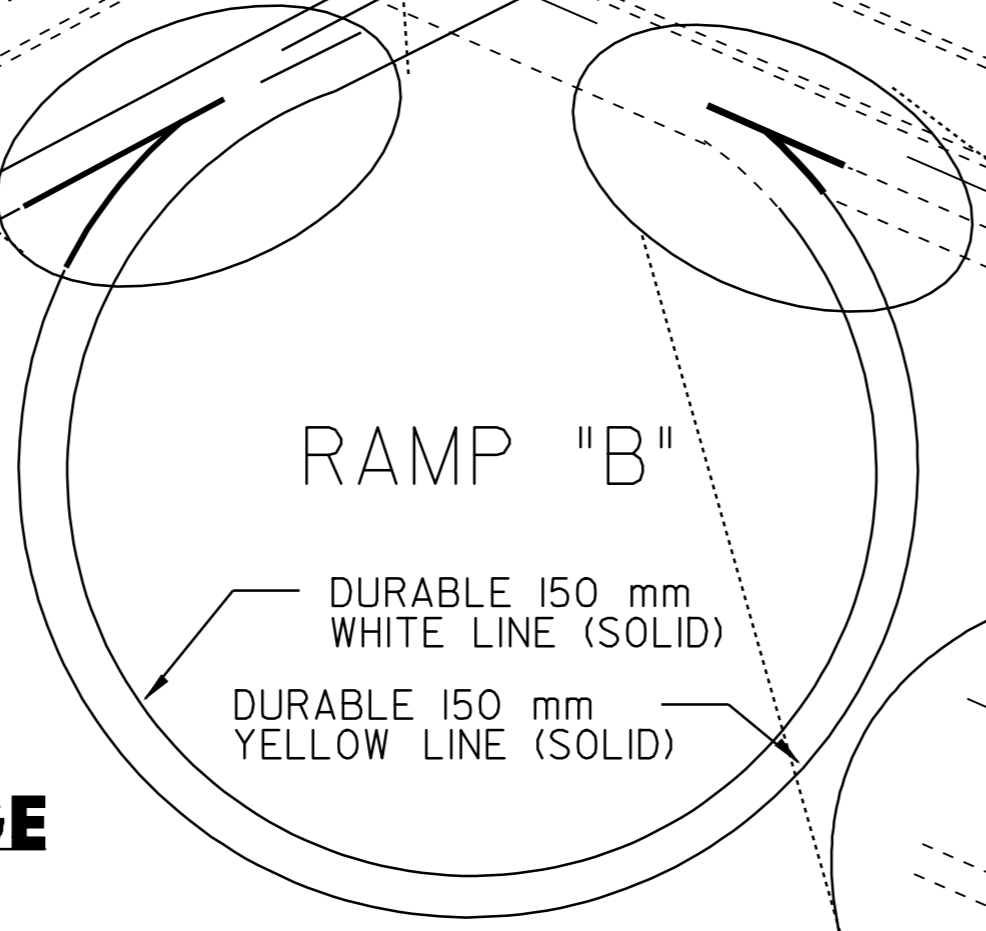
GORE MARKING DETAIL



**WHITE RIVER JCT. INTERCHANGE
 I-89- RAMP G
 NORTHBOUND OFF RAMP**



**WHITE RIVER JCT. INTERCHANGE
 I-89 - RAMP B
 NORTHBOUND ON RAMP**



**RAMP
 DETAIL #2**

PROJECT:	HARTFORD - SHARON	PROJECT NO.:	AC IM 089-I(51)
DESIGN FILE NAME:	_/pave/01a028/p01a028.dgn	PLOT DATE:	31-JAN-2006 13:
IPARM FILE NAME:	_p01a028int2.i	SURVEY DATE:	9/01
SURVEYED BY:	_CLD_ENGINEERS_INC	DRAWN BY:	_MPS
SQUAD LEADER:	_WRH	SHEET:	13 OF 21

REFER TO STANDARDS E-191 AND E-192 FOR ADDITIONAL DETAILS
 NOTE: ALL DIMENSIONS IN METERS EXCEPT AS INDICATED. DETAILS NOT TO SCALE