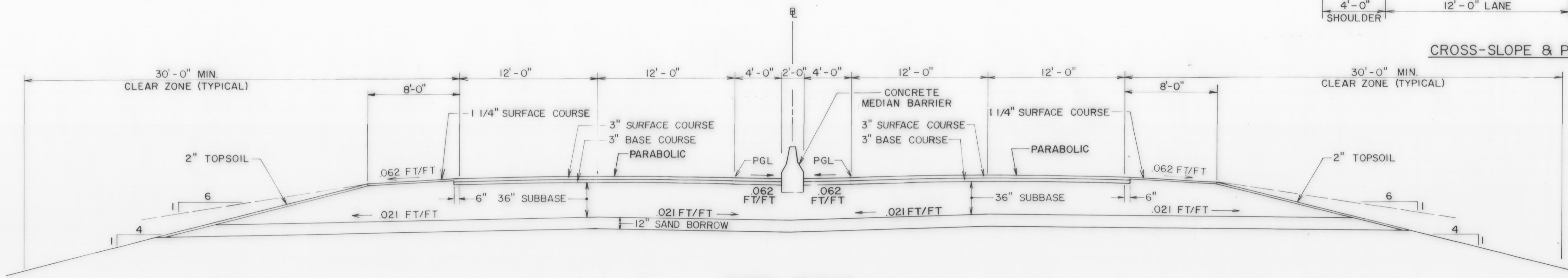
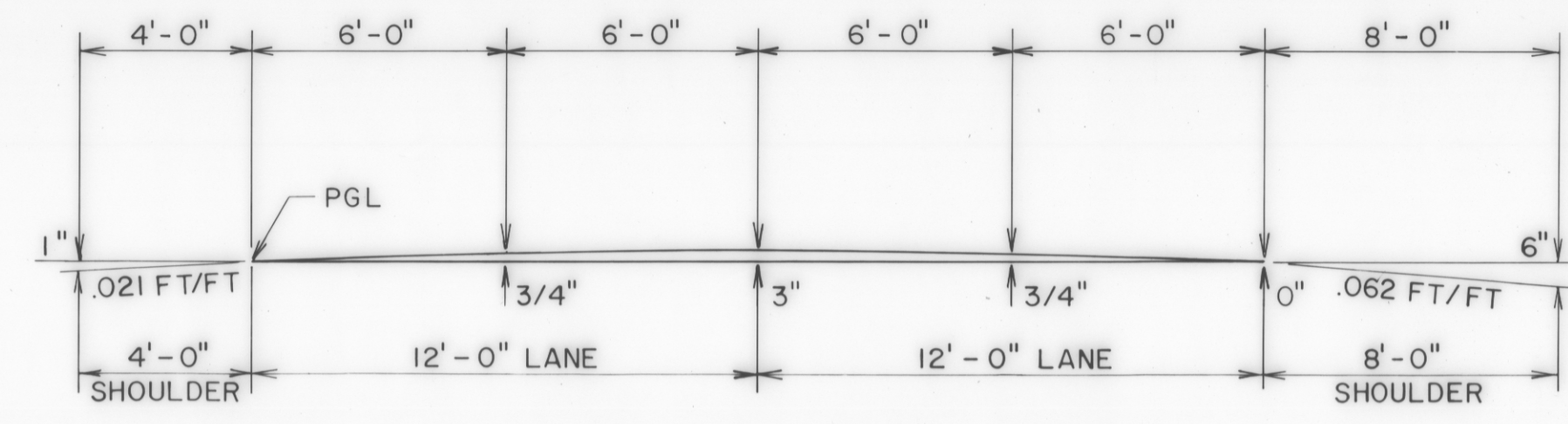


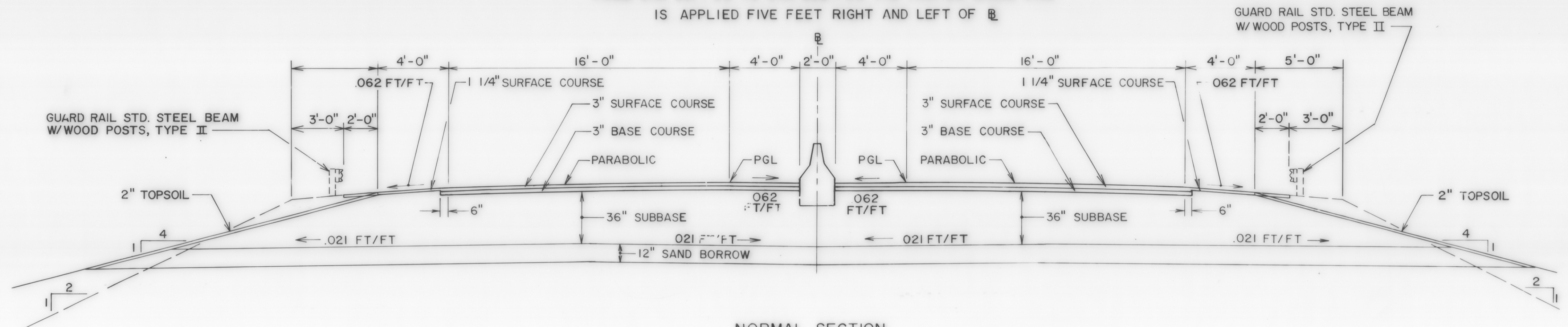
TYPICAL SECTIONS

3" BITUMINOUS CONCRETE PAVEMENT - 1 1/4" TYPE III WEARING COURSE, 1 3/4" TYPE II BINDER COURSE
 3" BITUMINOUS CONCRETE PAVEMENT, TYPE I - BASE COURSE 1-3" COURSE
 36" SUBBASE OF DENSE GRADED CRUSHED STONE
 SHOULDERS 1 1/4" BITUMINOUS CONCRETE PAVEMENT
 12" SAND BORROW



NORMAL SECTION

FROM STA. 831+00 TO STA. 838+00 THE PROFILE GRADE LINE IS APPLIED FIVE FEET RIGHT AND LEFT OF



NORMAL SECTION

FROM STA. 838+50 TO STA. 842+00 THE PROFILE GRADE LINE IS APPLIED FIVE FEET RIGHT AND LEFT OF

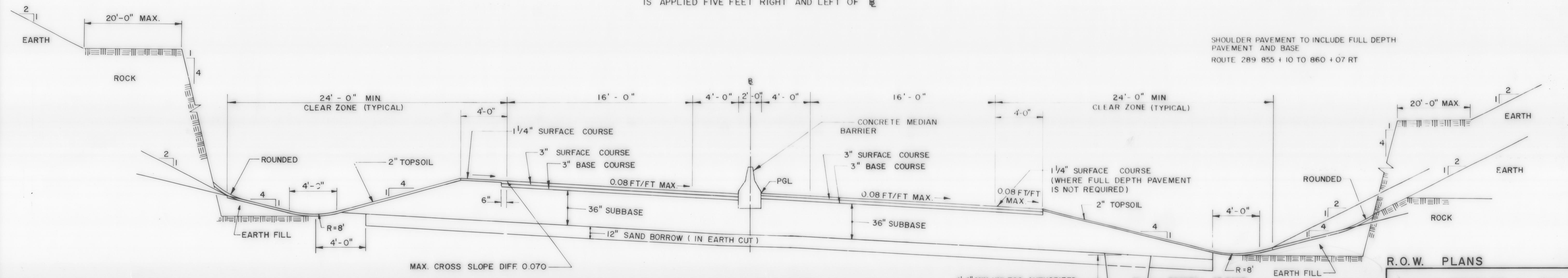
SEEDING FORMULA, ITEM 651.15 RURAL AREAS

% WT.	lbs/A	NAME	PUR. %	GERM. %
3.33	2	CROWN VETCH	97	75
50.00	30	CREeping RED FESCUE	98	85
8.33	5	TIMOTHY	99	85
16.67	10	PERENNIAL RYE GRASS (VAR. PENNINE)	95	85
8.34	5	ALFALFA (VAR. SARANAC)	99	85
8.33	5	BIRDSFOOT TREFLOIL (VAR. EMPIRE)	98	85
5.00	3	HIGHLAND BENT GRASS	92	85
100.00	60			

THE SEED MIXTURE SHALL NOT HAVE A WEED CONTENT EXCEEDING 0.40% BY WEIGHT AND SHALL BE FREE FROM ALL NOXIOUS WEED SEED. HAY MULCH, ITEM 651.25, TO BE PLACED ON ALL EARTH SLOPES AT THE RATE OF TWO TONS PER ACRE, OR AS DIRECTED BY THE ENGINEER. FERTILIZER, ITEM 651.18, SHALL BE MIXED AS FOLLOWS:

NITROGEN	10%
PHOSPHORUS	20%
POTASH	10%

FERTILIZER SHALL BE DELIVERED IN BAGS OF NOT TO EXCEED 100 LBS. EACH AND IS TO BE APPLIED AT THE RATE OF 500 LBS. PER ACRE OR AS DIRECTED BY THE ENGINEER. AGRICULTURAL LIMESTONE, ITEM 651.20 TO BE APPLIED TO ALL SLOPES AT THE RATE OF TWO TONS PER ACRE OR AS DIRECTED BY THE ENGINEER. WOOD MARKER POSTS, ITEM 619.15 TO BE PLACED AS DIRECTED BY THE ENGINEER FOR ROUNDING OF SLOPES, SEE STANDARD SHEET B-5.



BANKED SECTION

FROM STA. 842+00 TO STA. 860+00 THE PROFILE GRADE LINE IS APPLIED ONE FOOT RIGHT OF

NOTE: UNDERDRAIN SHOULD BE PROVIDED IN EARTH CUT WHERE THE SAND BORROW IS IN A BOX CUT, OR AS DIRECTED BY THE ENGINEER.

SHOULDER PAVEMENT TO INCLUDE FULL DEPTH PAVEMENT AND BASE
 ROUTE 289 855 + 10 TO 860 + 07 RT

R.O.W. PLANS

SURVEYED BY	PINKHAM ENG.	DATE	7/87
DRAWN BY	R.C.A.	DATE	10/88
TRACED BY	N.P.D.	DATE	10/88
VERMONT ROUTE 289 (F.A.P.)			
TOWN OF WILLISTON			
PROJ. WILLISTON	NO. IR 089-2 (12)		
SHEET 2	OF 17		

DATUM	VERTICAL	_____
	HORIZONTAL	_____