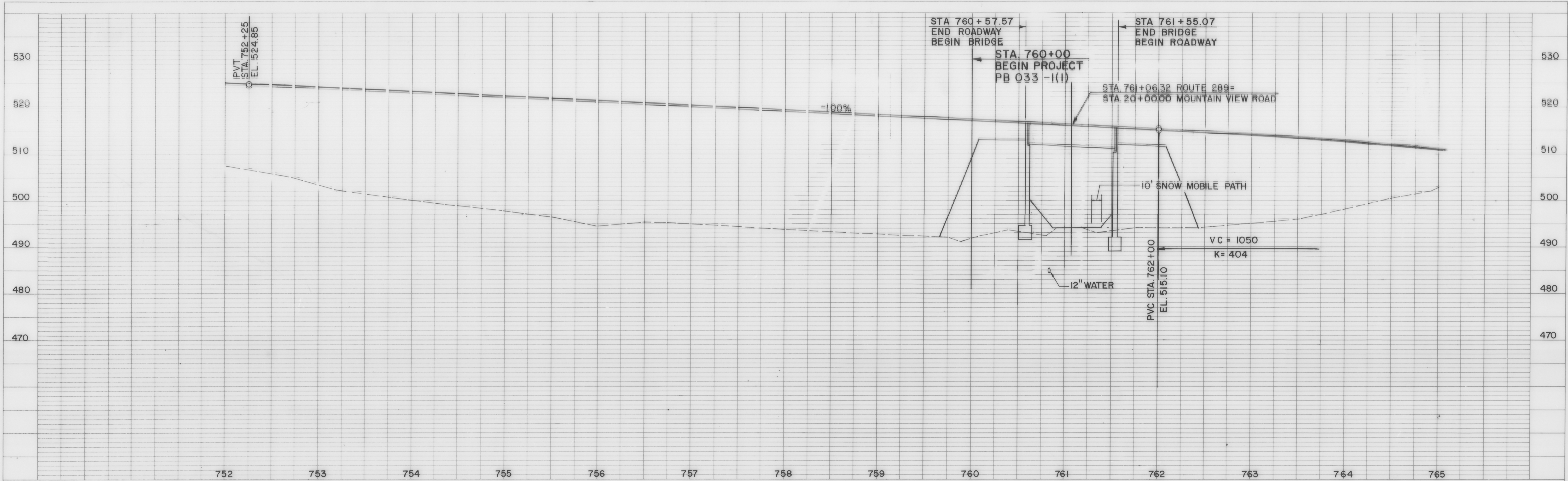

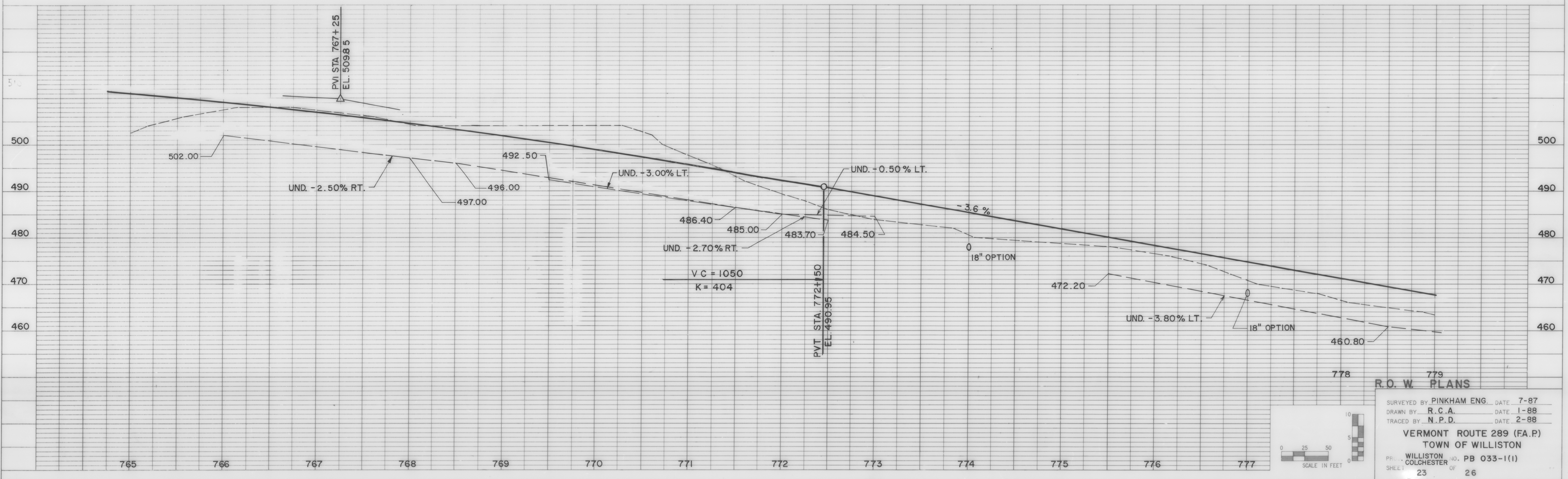


PROFILE SURVEYED BY DATE
 PLOTTED BY DATE
 NOTE BOOK NO. DATE
 NO. STRUCTURE NOTATION CH'VD



PROFILE SURVEYED BY DATE
 PLOTTED BY DATE
 NOTE BOOK NO. DATE
 NO. STRUCTURE NOTATION CH'VD



R.O.W PLANS
 SURVEYED BY PINKHAM ENG. DATE 7-87
 DRAWN BY R.C.A. DATE 1-88
 TRACED BY N.P.D. DATE 2-88
 VERMONT ROUTE 289 (FA.P)
 TOWN OF WILLISTON
 PROJECT WILLISTON NO. PB 033-1(1)
 SHEET COLCHESTER OF 26
 SHEET 23 OF 26