

INDEX OF SHEETS

- SHEET 1 TITLE SHEET
- 2-6 TYPICAL SECTIONS
- 7-12 R.O.W. DETAIL SHEETS
- 13-22 R.O.W. LAYOUT SHEETS
- 23-26 PROFILE SHEETS

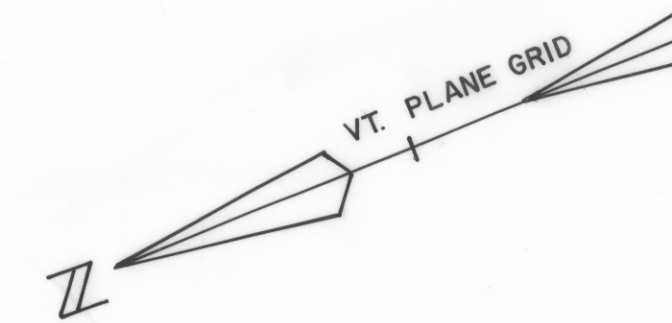
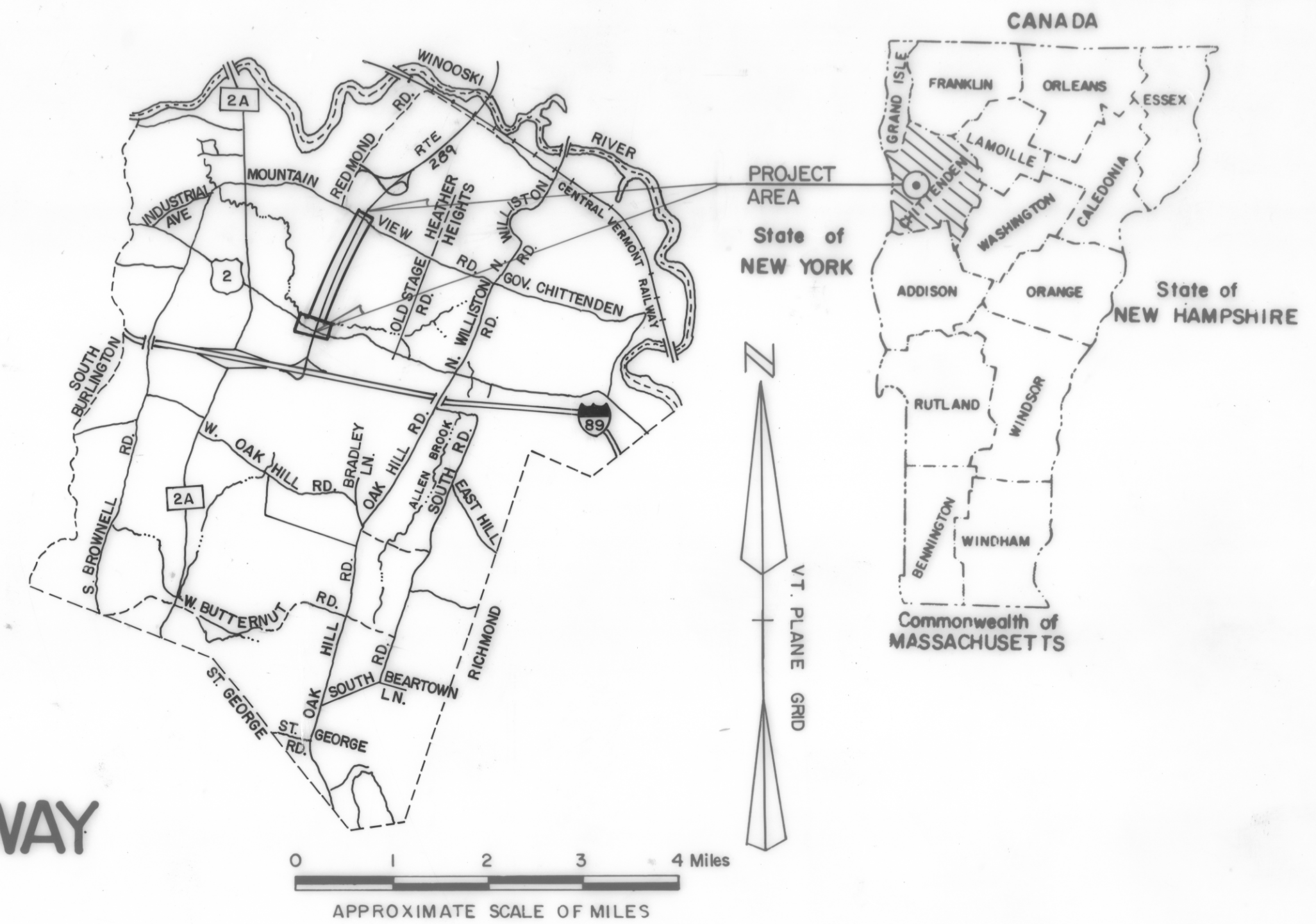
# STATE OF VERMONT AGENCY OF TRANSPORTATION



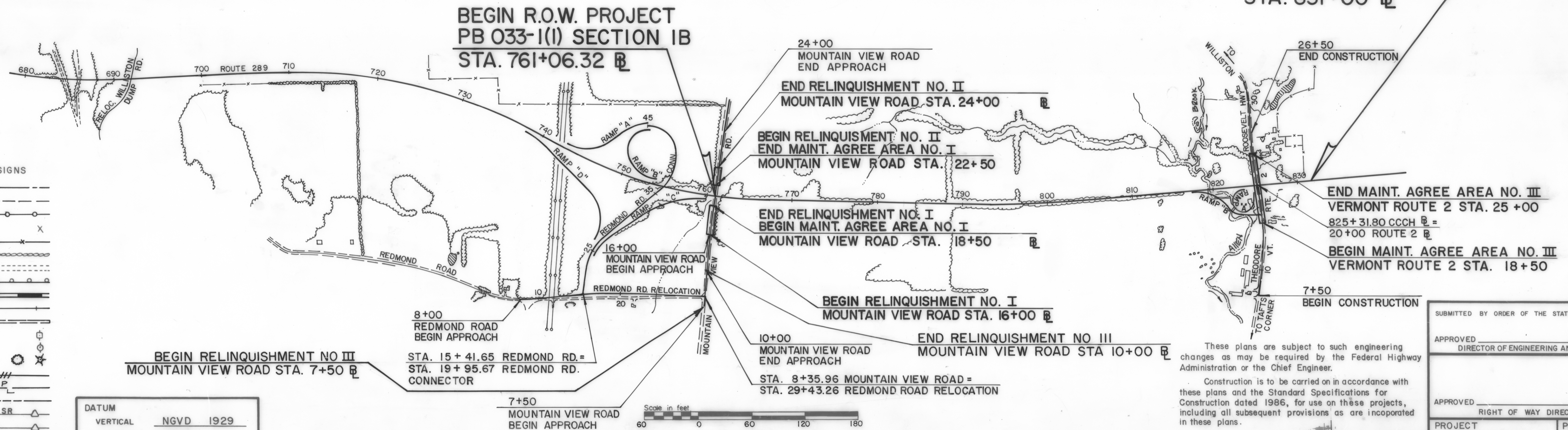
## PROPOSED IMPROVEMENT TOWN OF WILLISTON COUNTY OF CHITTENDEN CHITTENDEN COUNTY CIRCUMFERENTIAL HIGHWAY VERMONT ROUTE 289 (F.A.P.)

BEGINNING AT A POINT APPROXIMATELY CENTER LINE OF MOUNTAIN VIEW ROAD INTERSECTING VERMONT ROUTE 289 AND EXTENDING SOUTHWESTERLY 1.325 MILES.  
LENGTH OF R.O.W. PROJECT 6993.68 FEET = 1.325 MILE

### R.O.W. PLANS




**END R.O.W. PROJECT  
PB 033-1(1) SECTION 1B  
BEGIN I.R. 089-2(12)  
STA. 831+00**



- CONVENTIONAL SIGNS**
- COUNTY LINE
  - TOWN LINE
  - LIMITS OF ACCESS
  - POINT OF ACCESS
  - FENCE LINE
  - STONE WALL
  - TRAVELED WAY
  - GUARD RAIL
  - RAILROAD
  - SURVEY LINE
  - CULVERT
  - POWER POLE
  - TELEPHONE POLE
  - TREES
  - CONTROL OF ACCESS
  - PROPERTY LINE
  - R.O.W. TAKING LINE
  - SLOPE RIGHTS
  - TOP OF CUT
  - TOE OF SLOPE
  - OVERHEAD POWER LINE

DATUM	
VERTICAL	NGVD 1929
HORIZONTAL	N/A



These plans are subject to such engineering changes as may be required by the Federal Highway Administration or the Chief Engineer.  
Construction is to be carried on in accordance with these plans and the Standard Specifications for Construction dated 1986, for use on these projects, including all subsequent provisions as are incorporated in these plans.



SUBMITTED BY ORDER OF THE STATE TRANSPORTATION BOARD	
APPROVED _____ DATE _____	DIRECTOR OF ENGINEERING AND CONSTRUCTION
APPROVED _____ DATE _____	
RIGHT OF WAY DIRECTOR	
PROJECT WILLISTON - COLCHESTER	PROJECT NO. PB 033-1(1)
SHEET 1 OF 26 SHEETS	