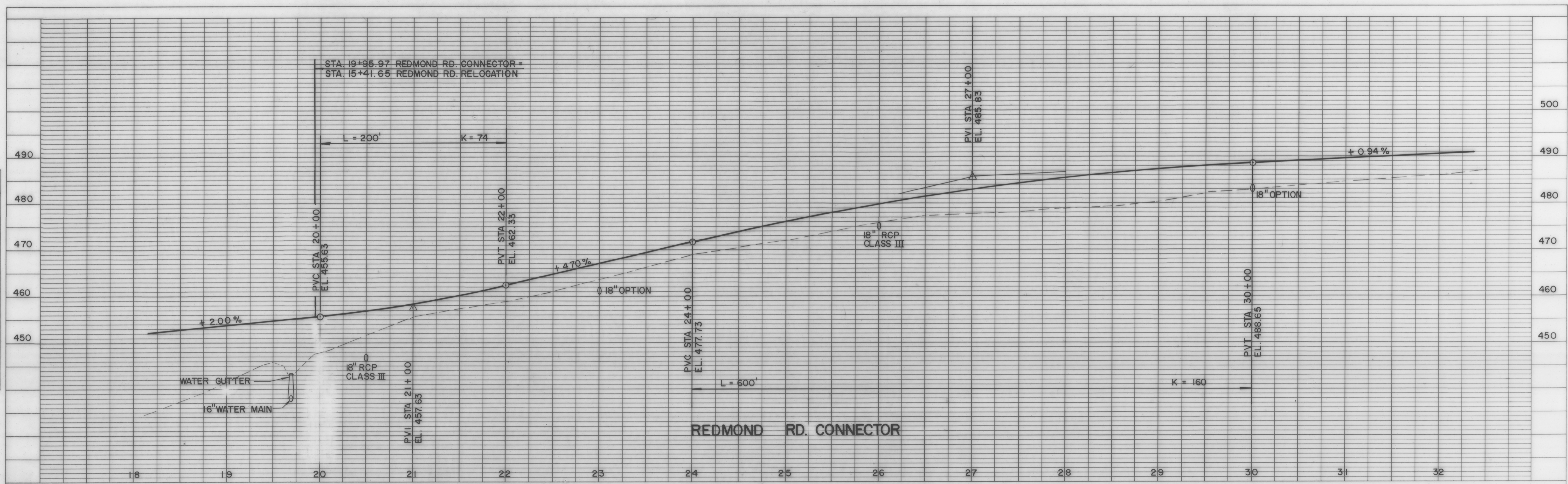
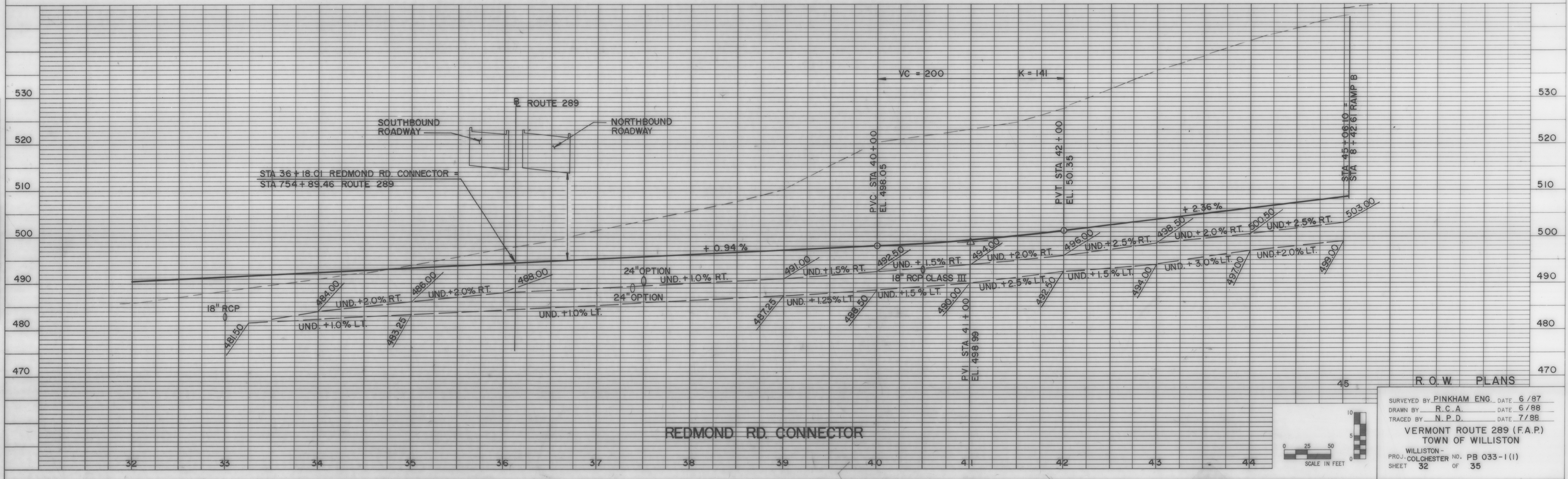


PROFILE SURVEYED BY DATE
 PLOTTED BY
 NOTE BOOK GRANGES CHECKED
 B.M. % NOTED
 NO. STRUCTURE NOTATIONS CH'RD




REDMOND RD. CONNECTOR

PROFILE SURVEYED BY DATE
 PLOTTED BY
 NOTE BOOK GRANGES CHECKED
 B.M. % NOTED
 NO. STRUCTURE NOTATIONS CH'RD



REDMOND RD. CONNECTOR



R.O.W. PLANS

SURVEYED BY PINKHAM ENG. DATE 6/87
 DRAWN BY R.C.A. DATE 6/88
 TRACED BY N.P.D. DATE 7/88

VERMONT ROUTE 289 (F.A.P.)
 TOWN OF WILLISTON

WILLISTON -
 PROJ. COLCHESTER NO. PB 033-1(1)
 SHEET 32 OF 35