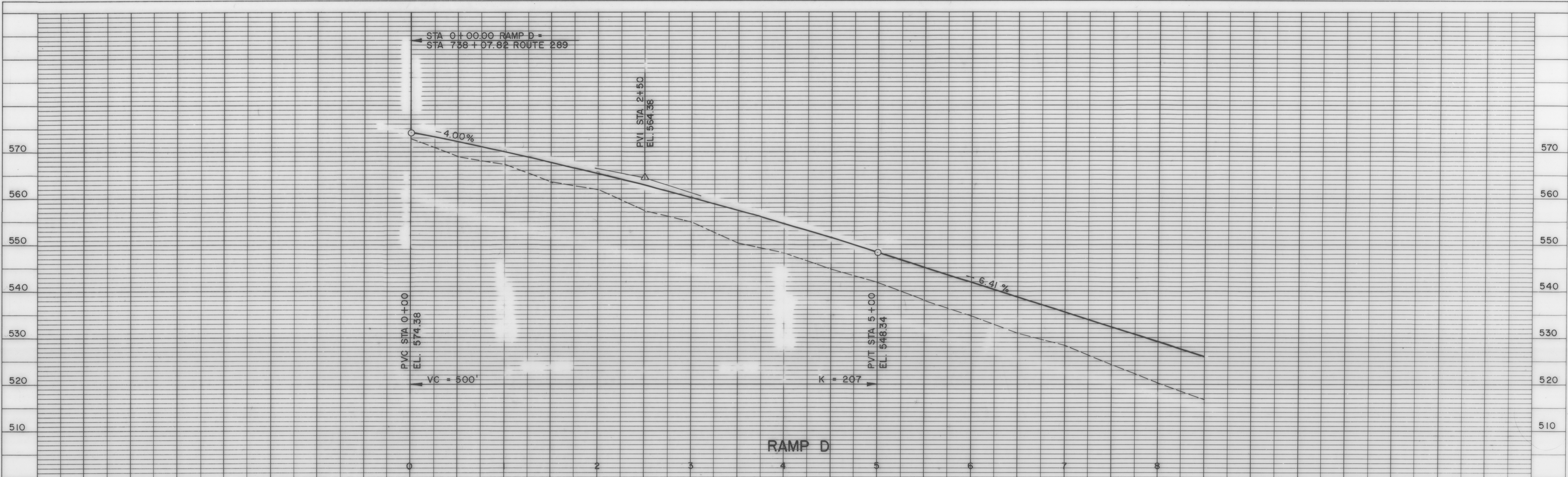

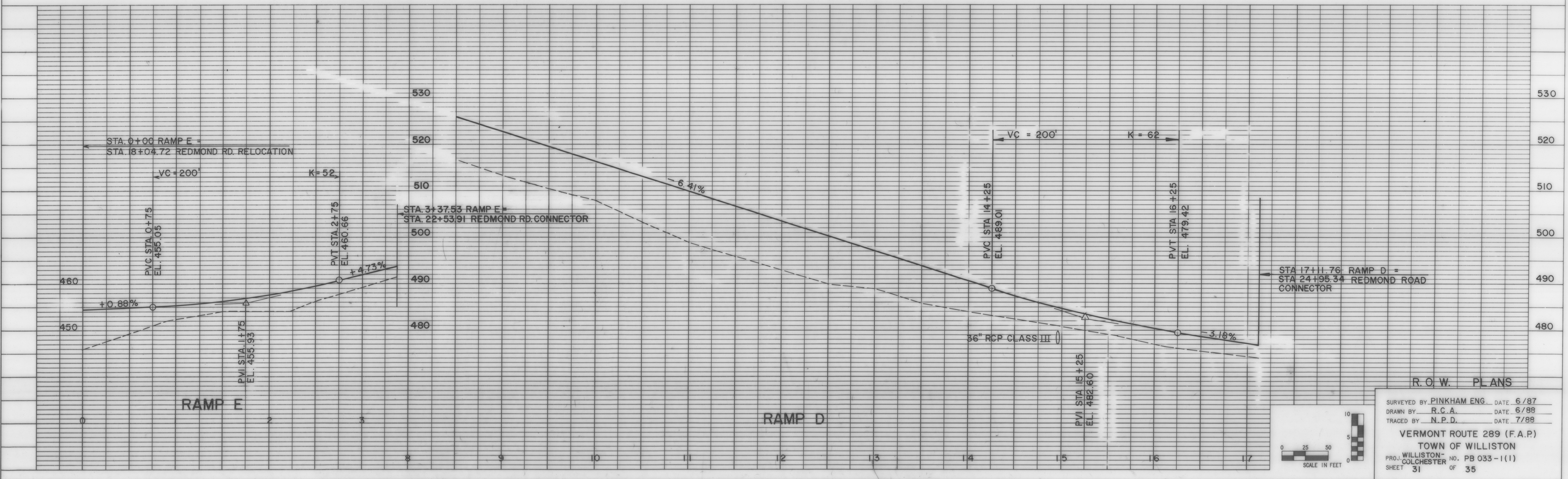


PROFILE SURVEYED BY DATE  
 NOTE BOOK PLOTTED BY DATE  
 NO. \_\_\_\_\_ B.M.'s NOTED  
 STRUCTURE NOTATIONS CH'VD



PROFILE SURVEYED BY DATE  
 NOTE BOOK PLOTTED BY DATE  
 NO. \_\_\_\_\_ B.M.'s NOTED  
 STRUCTURE NOTATIONS CH'VD



R.O.W. PLANS  
 SURVEYED BY PINKHAM ENG. DATE 6/87  
 DRAWN BY R.C.A. DATE 6/88  
 TRACED BY N.P.D. DATE 7/89  
 VERMONT ROUTE 289 (F.A.P.)  
 TOWN OF WILLISTON  
 PROJ. WILLISTON-COLCHESTER NO. PB 033-1(1)  
 SHEET 31 OF 35