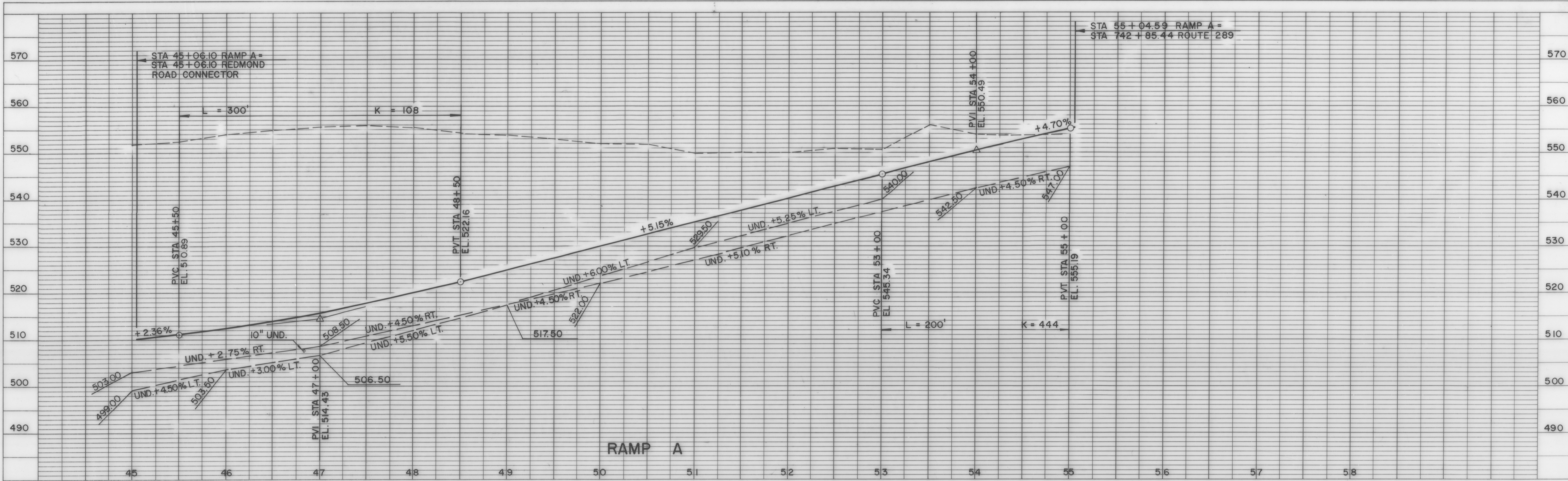
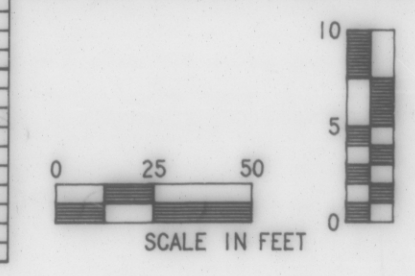
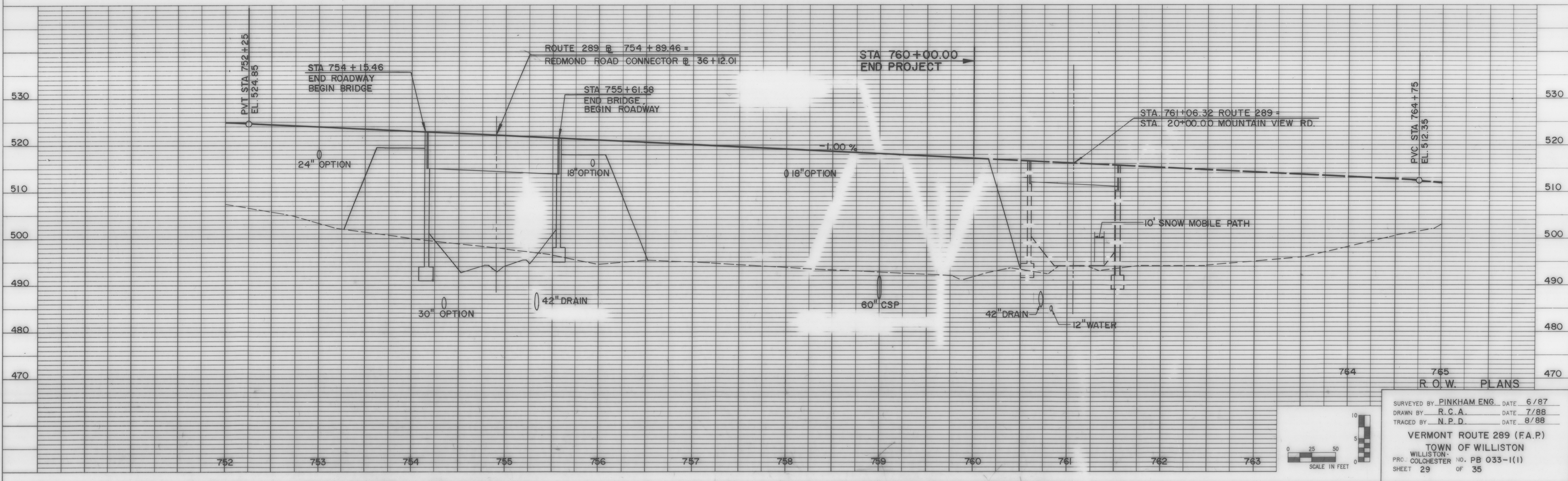


PROFILE SURVEYED BY DATE
 PLOTTED BY DATE
 NOTE BOOK NO. DRAWN BY DATE
 STRUCTURE NO. DATE



PROFILE SURVEYED BY DATE
 PLOTTED BY DATE
 NOTE BOOK NO. DRAWN BY DATE
 STRUCTURE NO. DATE



764 765
 R.O.W. PLANS

SURVEYED BY PINKHAM ENG. DATE 6/87
 DRAWN BY R.C.A. DATE 7/88
 TRACED BY N.P.D. DATE 8/88

VERMONT ROUTE 289 (F.A.P.)
 TOWN OF WILLISTON
 PROJ. COLCHESTER NO. PB 033-1(1)
 SHEET 29 OF 35