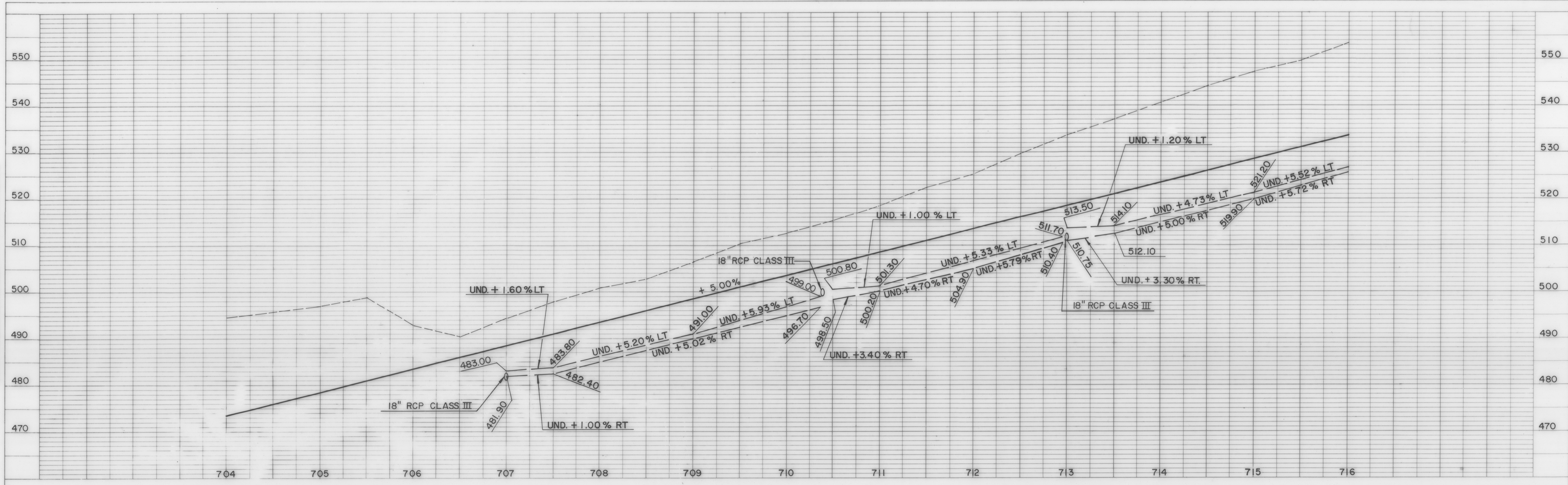
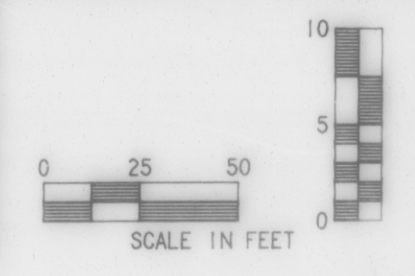
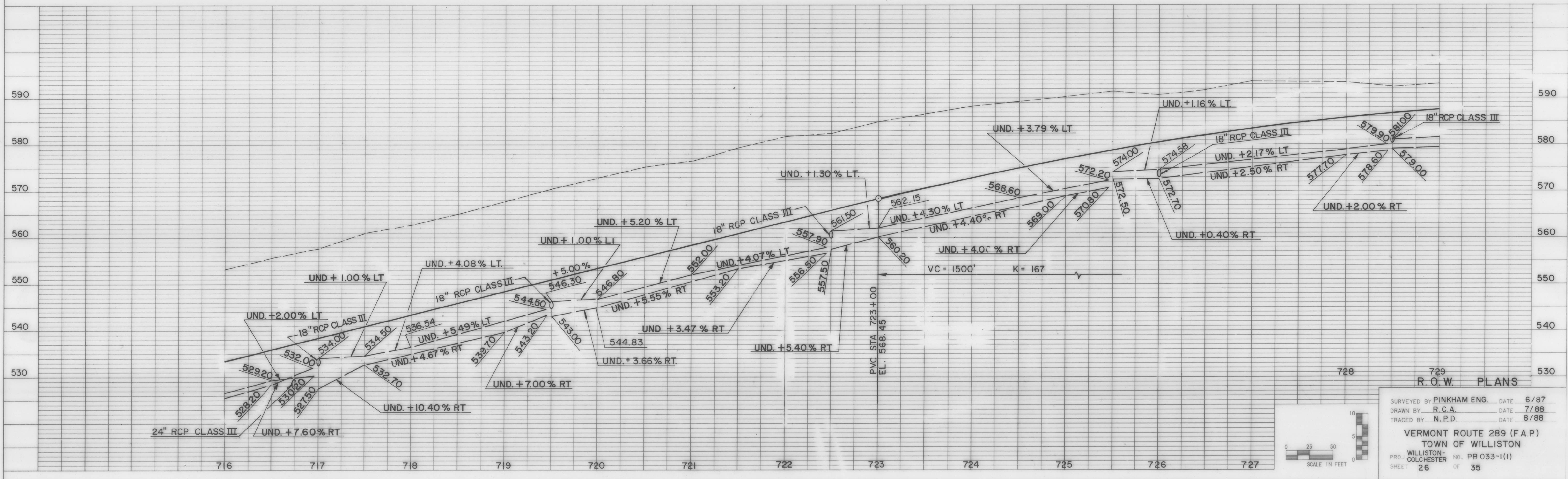


PROFILE SURVEYED BY DATE
 PLOTTED BY
 NOTE BOOK NO. GRADES CHECKED
 B.M.'s NOTED
 STRUCTURE NOTATIONS CH'PD



PROFILE SURVEYED BY DATE
 PLOTTED BY
 NOTE BOOK NO. GRADES CHECKED
 B.M.'s NOTED
 STRUCTURE NOTATIONS CH'PD



R.O.W. PLANS
 SURVEYED BY PINKHAM ENG. DATE 6/87
 DRAWN BY R.C.A. DATE 7/88
 TRACED BY N.P.D. DATE 8/88
 VERMONT ROUTE 289 (F.A.P.)
 TOWN OF WILLISTON
 WILLISTON-COLCHESTER NO. PB 033-1(1)
 SHEET 26 OF 35