TYPICAL SECTIONS — WVMT RADIO STATION

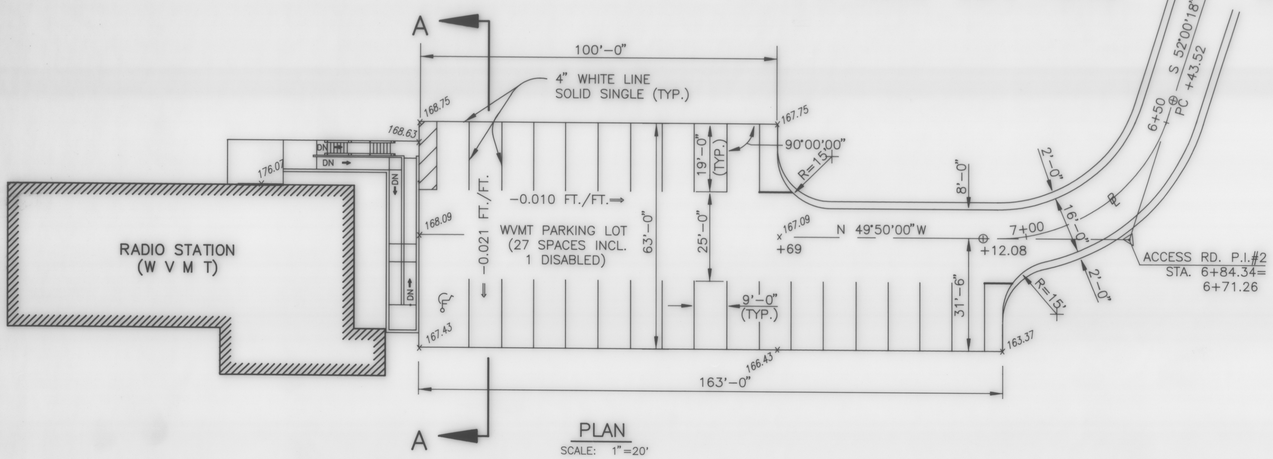

PLAN
SCALE: 1"=20'

RADIO STATION (WVMT) PARKING LOT

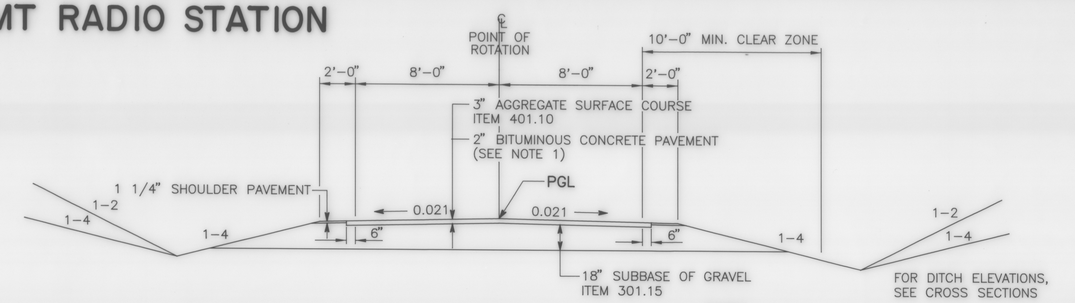

NORMAL SECTION
N.T.S.

NOTES:
1. FROM ℄ STA. 6+21 (EXIT OF BOX CULVERT) TO ℄ STA. 7+69 (PARKING LOT) RADIO STAION ACCESS DRIVE SHALL BE PAVED WITH A 2" LAYER OF BITUMINOUS CONCRETE, INCLUDING SHOULDERS.

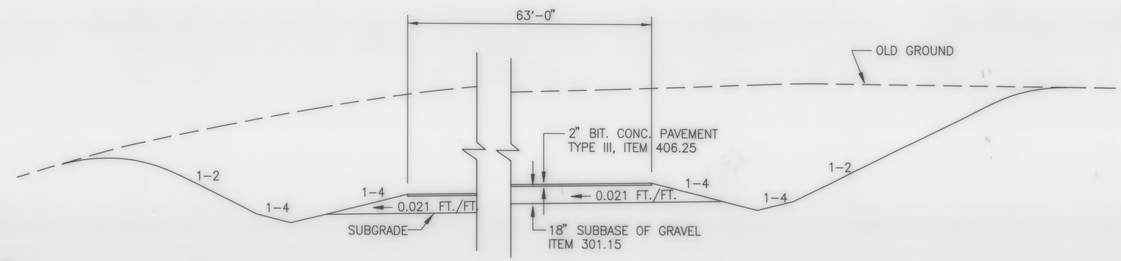

TYPICAL SECTION A-A
N.T.S.

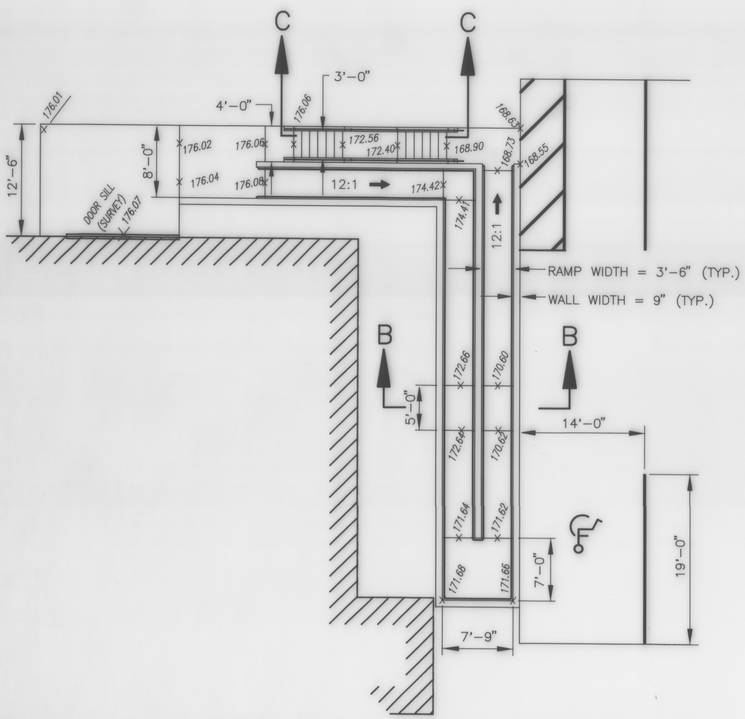

RAMP AND STAIR DETAIL
SCALE: 1/8" = 1'-0"

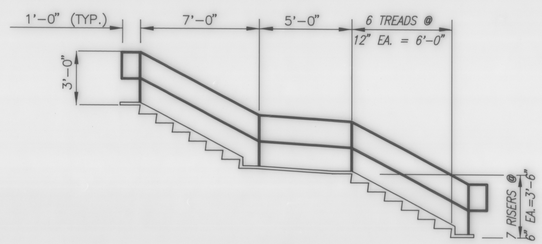

SECTION C-C
N.T.S.

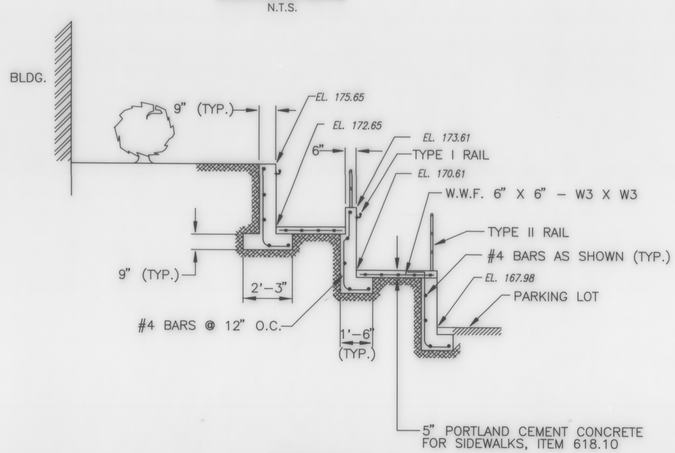

SECTION B-B
N.T.S.

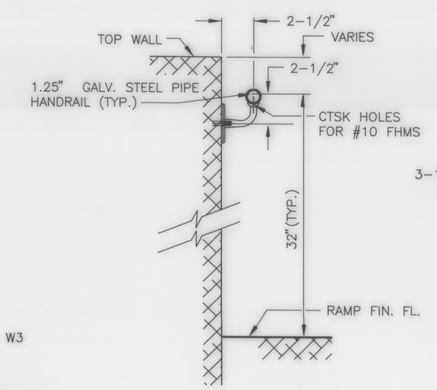

TYPE I
RAMP HANDRAIL AT
RETAINING WALL DETAIL
SCALE: 1" = 3'-0"

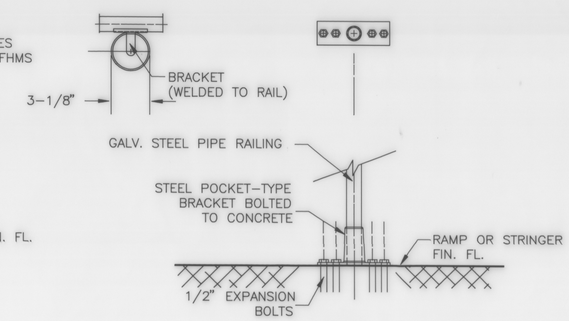

TYPE II
RAMP/STAIR HANDRAIL
FLOOR MOUNTING DETAIL
SCALE: 1" = 3'-0"

R.O.W. PLAN

THIS SHEET TO BE USED FOR R.O.W. INFORMATION ONLY.

SURVEYED BY VT. SURVEY CONSULTANTS DATE
DRAWN BY BRYANT ASSOC. DATE 2/91
TRACED BY BRYANT ASSOC. DATE 2/91

WILLISTON-ESSEX-COLCHESTER
SECTION 4
PROJ. PB NO. 033-1(1)

6801D009.DWG