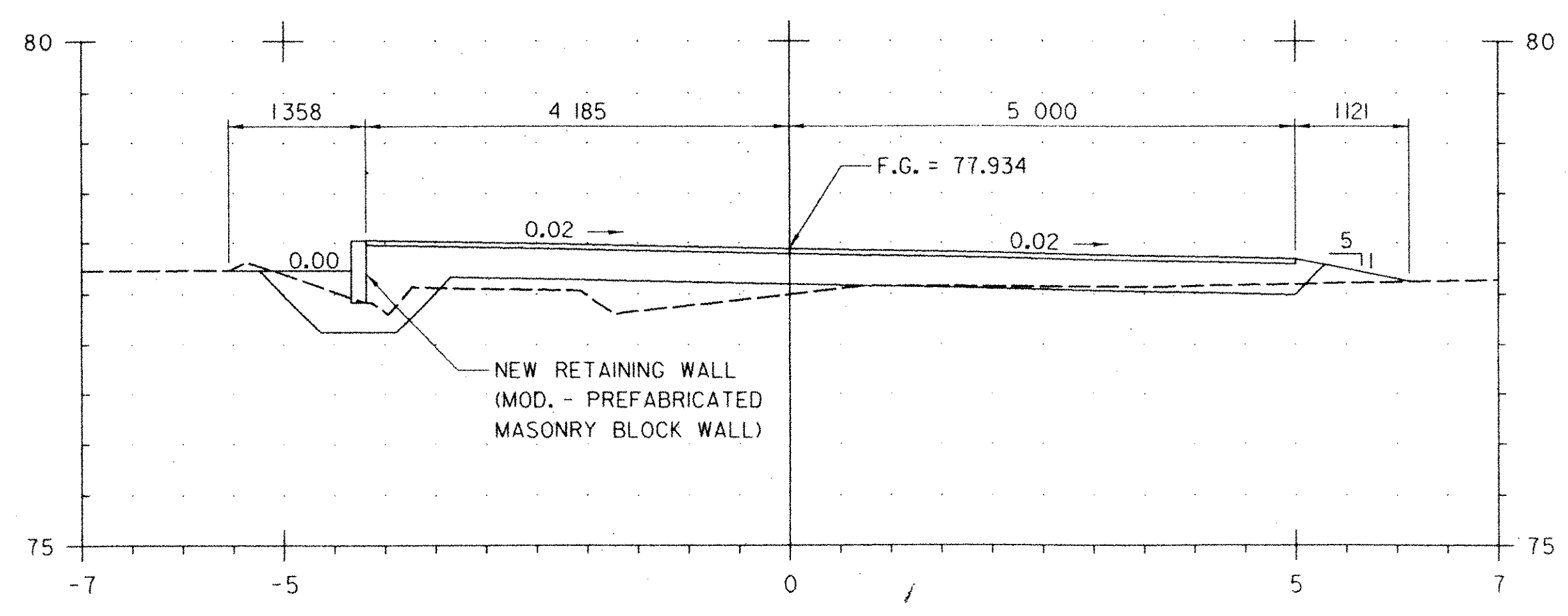
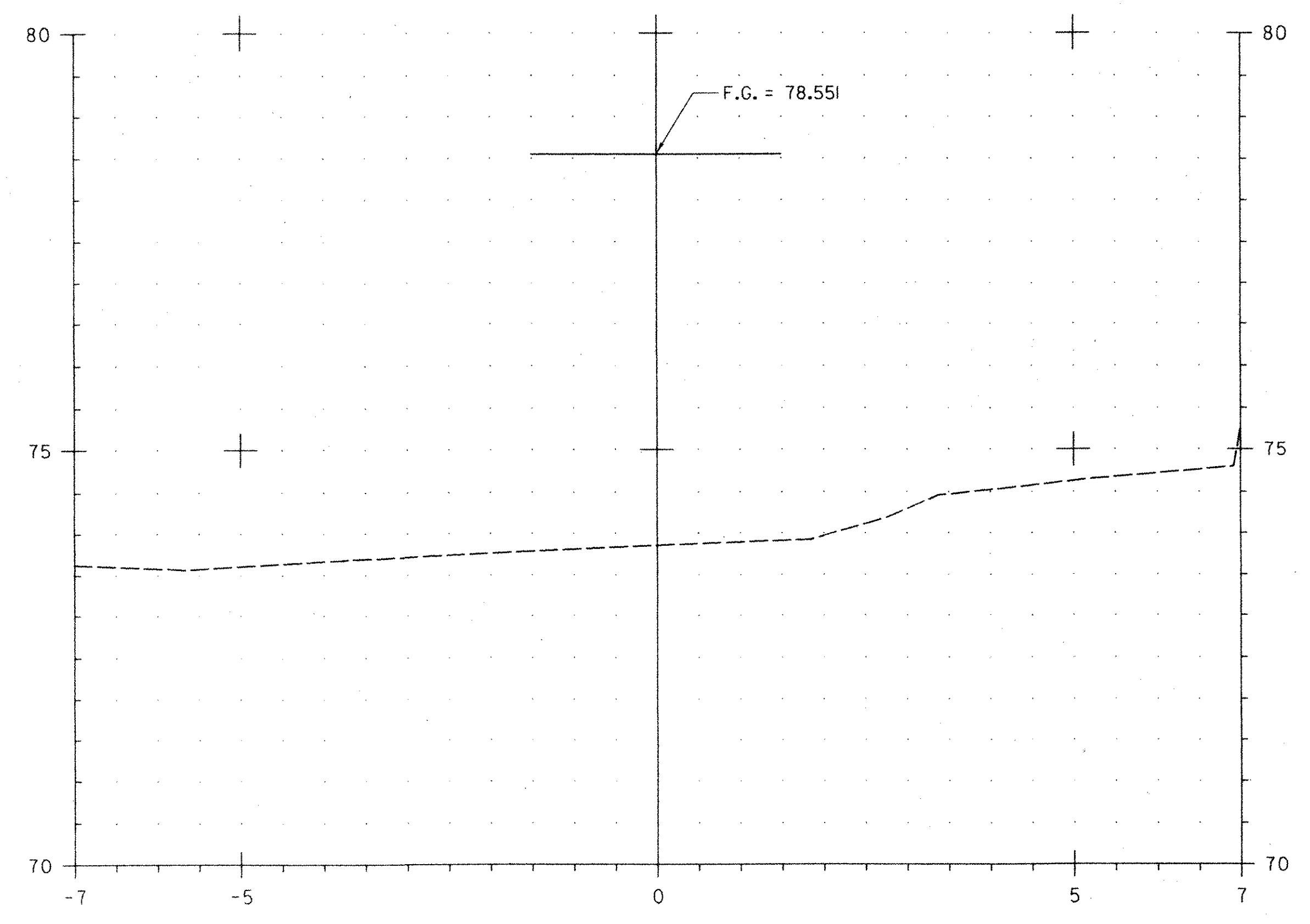


I+040





I+029



I+050

DATUM
 VERTICAL NVD 88
 HORIZONTAL NAD 83



DuBois & King inc.
 engineering planning management development

TOWN OF BRATTLEBORO
 BRATTLEBORO, VERMONT
 WHETSTONE BROOK PATHWAY PROJECT
 STP BIKE (27) S
 PATHWAY CROSS SECTIONS

DRAWN BY	DATE
SJB	FEB. 2004
CHECKED BY	PROJ. NO.
JDA	R16544
PROJ. ENG.	DRAW. NO.
JDA	11453
SHEET 25 OF 30	

NOTE:
 STATIONS ARE GIVEN IN KILOMETERS, OFFSETS ARE GIVEN IN METERS AND DIMENSIONS ARE GIVEN IN MILLIMETERS.

PLOTTED: 03/11/2004