

**BEGIN PROJECT**  
**STP BIKE (27) S**  
**STA 1+000.00**  
**MATCH EXISTING**

**END PROJECT**  
**STP BIKE (27) S**  
**STA 1+144.789**  
**MATCH EXISTING**

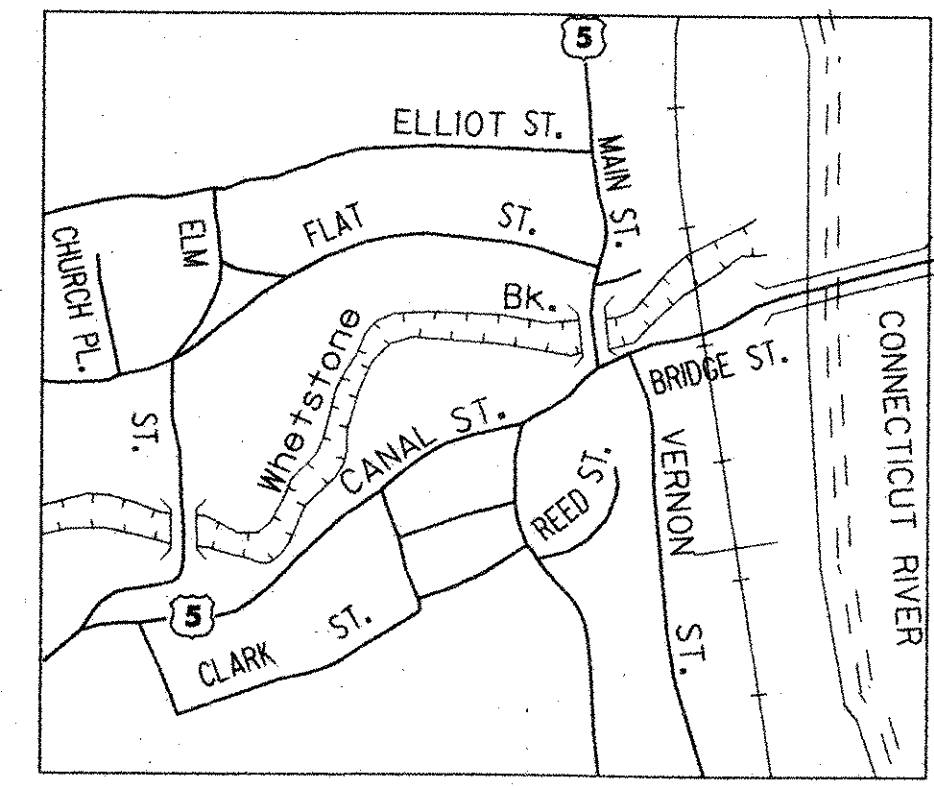
EXISTING TOWN OWNED  
 RIGHT OF WAY ALONG  
 FLAT STREET

EXISTING TOWN OWNED  
 RIGHT OF WAY ALONG US 5

**LEGEND**

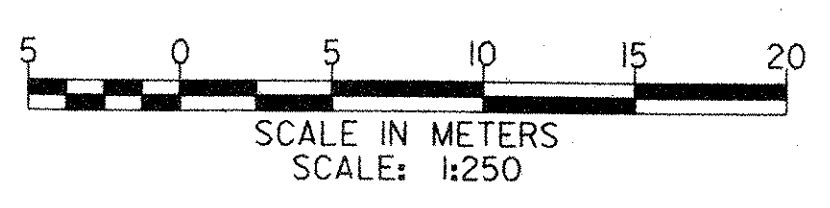
- EXISTING EDGE OF RIVER
- EXISTING TRAVELED WAY
- EXISTING GUARD RAIL
- CULVERT
- UTILITY POLE
- TELEPHONE POLE
- TREES
- TREE LINE
- OVERHEAD LINES
- SURVEY POINT
- PROPERTY LINE
- PRESENT RIGHT OF WAY
- PERMANENT EASEMENT
- CONSTRUCTION EASEMENT
- FEE SIMPLE
- EXISTING DROP INLET
- NEW DROP INLET
- LIMITS OF CONSTRUCTION

**NOTE:**  
 ALL OFFSET DISTANCES  
 RECORDED IN METERS



**LOCUS MAP**  
 NOT TO SCALE

**RIGHT OF WAY PLAN**




LINES SHOWN ON THIS PLAN AS EXISTING  
 PROPERTY LINES P/L ARE BELIEVED TO BE  
 ACCURATE BUT SHOULD NOT BE RELIED UPON  
 FOR PURPOSES UNRELATED TO THE TOWN OF  
 BRATTLEBORO'S ACQUISITION OF LAND AND  
 RIGHTS FOR THIS PROJECT.

**THIS SHEET IS FOR  
 ROW PURPOSES ONLY**

TOWN OF BRATTLEBORO, VT  
 WHETSTONE BROOK PATHWAY PROJECT  
 RIGHT OF WAY SHEET PLAN  
 MAIN STREET TO FLAT STREET

|            |           |
|------------|-----------|
| DATUM      |           |
| VERTICAL   | NGVD 1929 |
| HORIZONTAL | NAD 83    |



**DuBois & King Inc.**  
 engineering planning management development

TOWN OF BRATTLEBORO  
 BRATTLEBORO, VERMONT  
 WHETSTONE BROOK PATHWAY PROJECT  
 STP BIKE (27) S  
 RIGHT OF WAY SHEET

|            |           |
|------------|-----------|
| DRAWN BY   | DATE      |
| SJB        | NOV. 2003 |
| CHECKED BY | PROJ. NO. |
| JDA        | R16544    |
| PROJ. ENG. | DRAW. NO. |
| JDA        | 1143a     |
| SHEET      | 4 OF 30   |

PLOTTED 12/02/2003