

**INDEX OF SHEETS**

- 1 TITLE SHEET
- 2 PRELIMINARY INFORMATION & NOTES
- 3 QUANTITIES & REINFORCING STEEL SCHEDULE
- 4 PLAN AND PROFILE
- 5 SUBSTRUCTURE DETAILS (1 OF 2)
- 6 SUBSTRUCTURE DETAILS (2 OF 2)
- 7 TYPICAL BRIDGE SECTIONS
- 8 STAIR PLAN & DETAILS
- 9 APPROACH STAIR ROOF FRAMING
- 10 PIER ELEVATION & DETAILS
- 11 LATERAL BRACING & LIGHTING
- 12 TRUSS ELEVATION & DETAILS
- 13 STRUCTURAL DETAILS
- 14 UTILITY RELOCATION PLAN

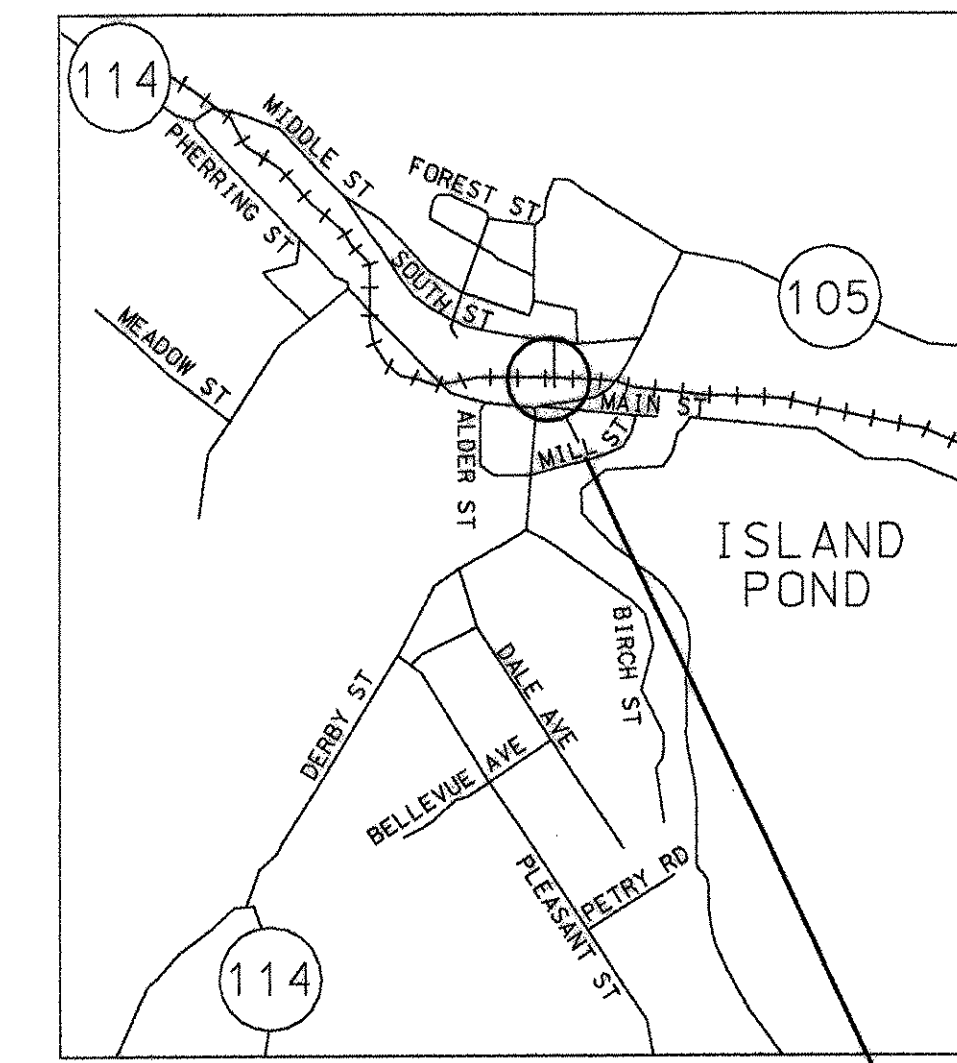
**LIST OF STANDARDS**

- T-1 06-01-94
- T-2 06-01-94
- E-17511-17-93
- F2 06-01-94

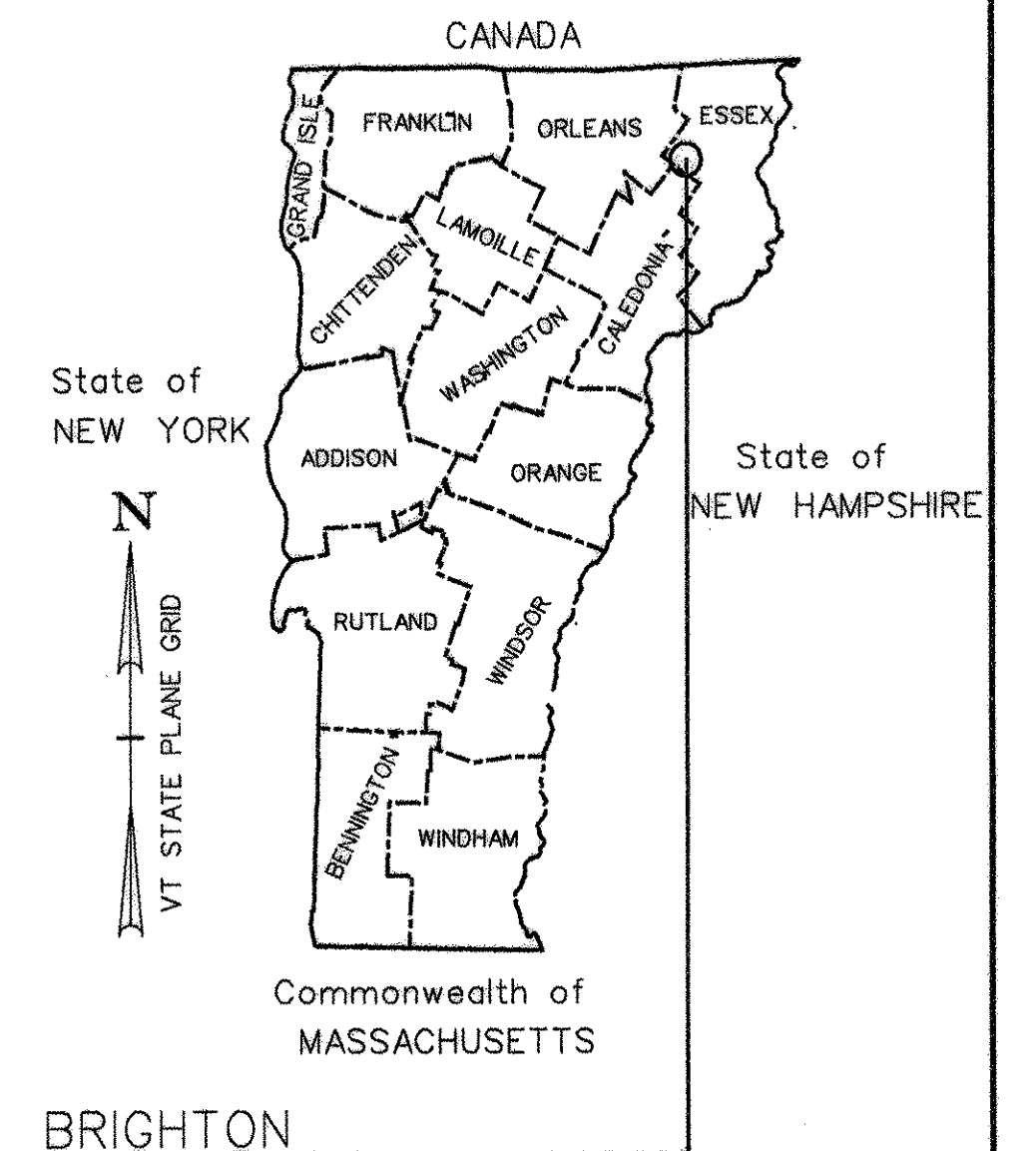
**PROPOSED IMPROVEMENT  
BRIDGE PROJECT  
RECORD DRAWINGS  
OCTOBER 2003 ▲**

**TOWN OF BRIGHTON  
COUNTY OF ESSEX  
BRIGHTON COVERED PEDESTRAIN BRIDGE**

BRIGHTON STP BIKE (14)S  
HTA PROJECT NO. 906801



LOCATION MAP

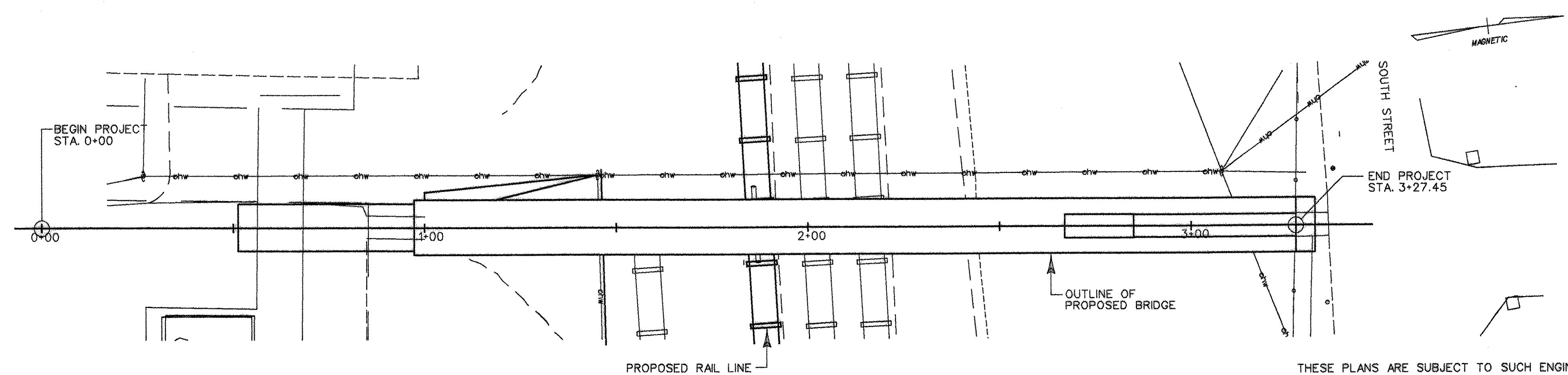


BRIGHTON  
STP BIKE (14)S

PROJECT LOCATION: FROM A POINT OPPOSITE THE INTERSECTION OF SOUTH STREET AND MOUNTAIN STREET, TO A POINT ON CROSS STREET IN THE VILLAGE OF ISLAND POND.

PROJECT DESCRIPTION: CONSTRUCTION OF A NEW PEDESTRIAN TIMBER COVERED BRIDGE, APPROACH STAIRS, TIMBER PIERS AND FOUNDATIONS.

LENGTH OF STRUCTURE: 230.16 FEET  
LENGTH OF ROADWAY: 139.00 FEET  
LENGTH OF PROJECT: 369.16 FEET



**PLAN**  
SCALE 1" = 20'-0"

THESE PLANS ARE SUBJECT TO SUCH ENGINEERING CHANGES AS MAY BE REQUIRED BY THE FEDERAL HIGHWAY ADMINISTRATION OR THE DIRECTOR OF PROJECT DEVELOPMENT.

CONSTRUCTION IS TO BE CARRIED ON IN ACCORDANCE WITH THESE PLANS AND THE STANDARD SPECIFICATIONS FOR CONSTRUCTION DATED 2001, AS APPROVED BY THE FEDERAL HIGHWAY ADMINISTRATION ON JANUARY 4, 2001 FOR USE ON THIS PROJECT, INCLUDING ALL SUBSEQUENT REVISIONS AND SUCH REVISED SPECIFICATIONS AND SPECIAL PROVISIONS AS ARE INCORPORATED IN THESE PLANS.

**CONVENTIONAL SYMBOLS**

COUNTY LINE	
TOWN LINE	
LIMITS OF ACCESS	
POINT OF ACCESS	
FENCE LINE	
STONE WALL	
TRAVELED WAY	
GUARD RAIL	
RAILROAD	
SURVEY LINE	
CULVERT	
POWER POLE	
TELEPHONE POLE	
TREES	
CONTROL OF ACCESS	
PROPERTY LINE	
R.O.W. TAKING LINE	
SLOPE RIGHTS	
TOP OF CUT	
TOE OF SLOPE	

SURVEYED BY : DANIELS SURVEY  
SURVEYED DATE : JUNE 1995

DATUM  
VERTICAL USGC DATUM (NAVD88)  
HORIZONTAL ASSUMED

**HIA** consulting engineers  
150 Dow Street - Manchester, NH 03101-1227  
Tel: 603-559-5555 Fax: 603-559-4188  
184 South Winslow Ave. - Burlington, VT 05401  
Tel: 802-860-1331 Fax: 802-860-6499  
Web Page: www.HoytStanner.com E-Mail: hsg@hite-nh.com

THE "RECORD COPY" NOTATIONS WITHIN THE HTA DRAWINGS ARE SHOWN FOR GENERAL INFORMATION PURPOSES ONLY. USERS ARE CAUTIONED TO FIELD VERIFY THE AS-BUILT DATA. ▲

RECORD COPY REVISIONS DR BY JDG CHK BY STJ

FUNDING ASSISTANCE HAS BEEN PROVIDED BY VTRANS AND FHWA

PROJECT NAME : BRIGHTON PEDESTRIAN BRIDGE  
PROJECT NUMBER : STP BIKE (14)S

SHEET 1 OF 14 SHEETS