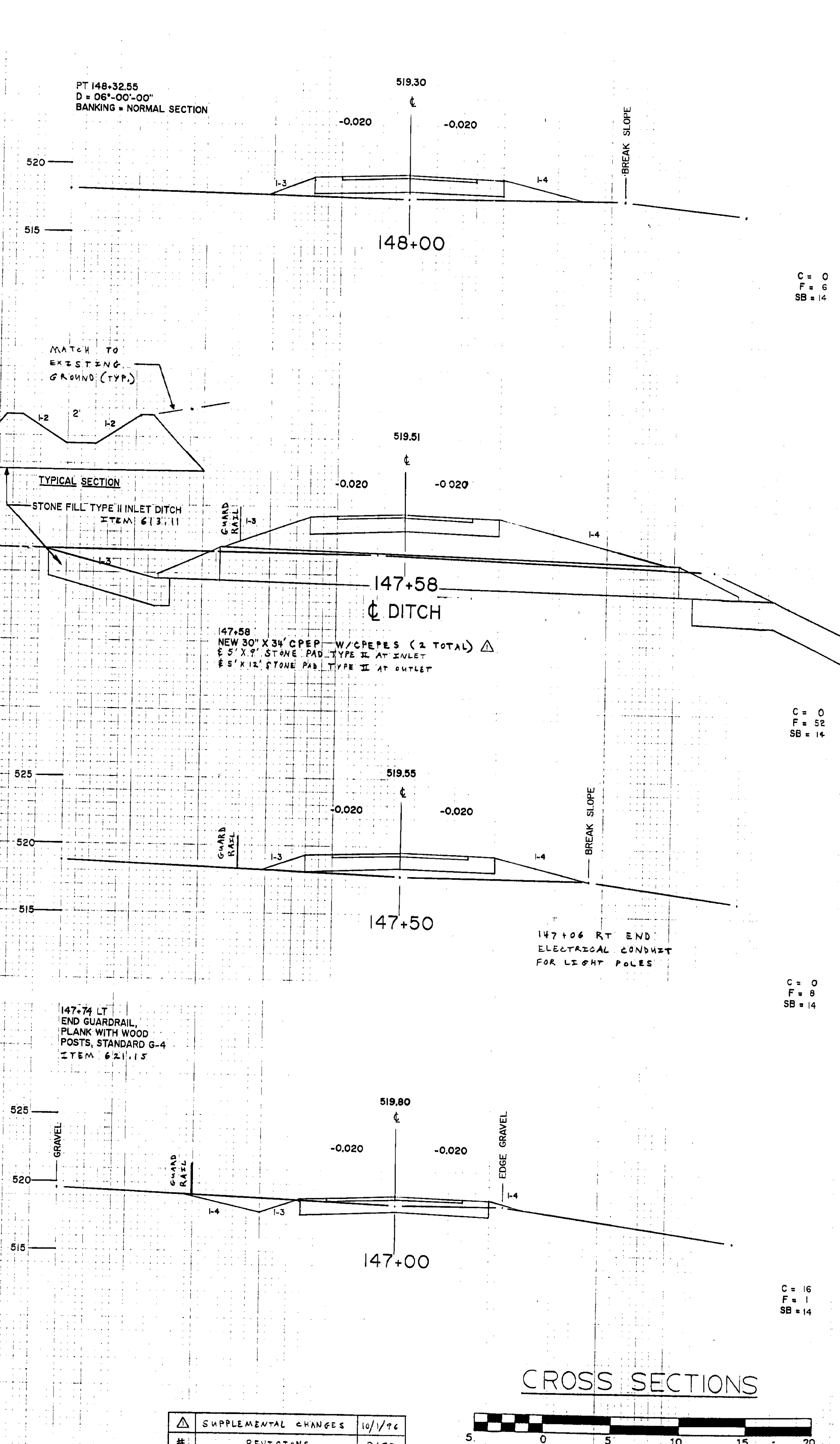



SURVEY SURVEYED BY: [ ]  
 CHECKED BY: [ ]  
 DATE: [ ]  
 NO. [ ]

SURVEY SURVEYED BY: [ ]  
 CHECKED BY: [ ]  
 DATE: [ ]  
 NO. [ ]



C = 0  
 F = 6  
 SB = 14

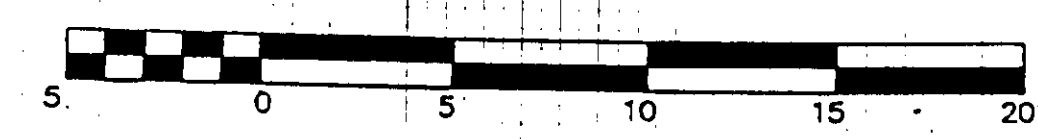
C = 0  
 F = 52  
 SB = 14

C = 0  
 F = 8  
 SB = 14

C = 16  
 F = 1  
 SB = 14

NOTE:  
 THE PROGRESSION OF CROSS SECTION  
 STATIONING CONTINUES ON THE LEFT  
 SIDE OF THE SHEET BEFORE  
 CONTINUING ON THE FOLLOWING SHEET.

#	SUPPLEMENTAL CHANGES	10/1/14
	REVISIONS	DATE



CROSS SECTIONS

FROM STA. 147+00 TO STA. 150+00  
 PROJECT NAME: WINOOSKI RIVER WEST DIKE PATH  
 NO. BWM-BIKE(A)S  
 PINKHAM ENGINEERING ASSOCIATES, INC.  
 SHEET 69 OF 112 SHEETS