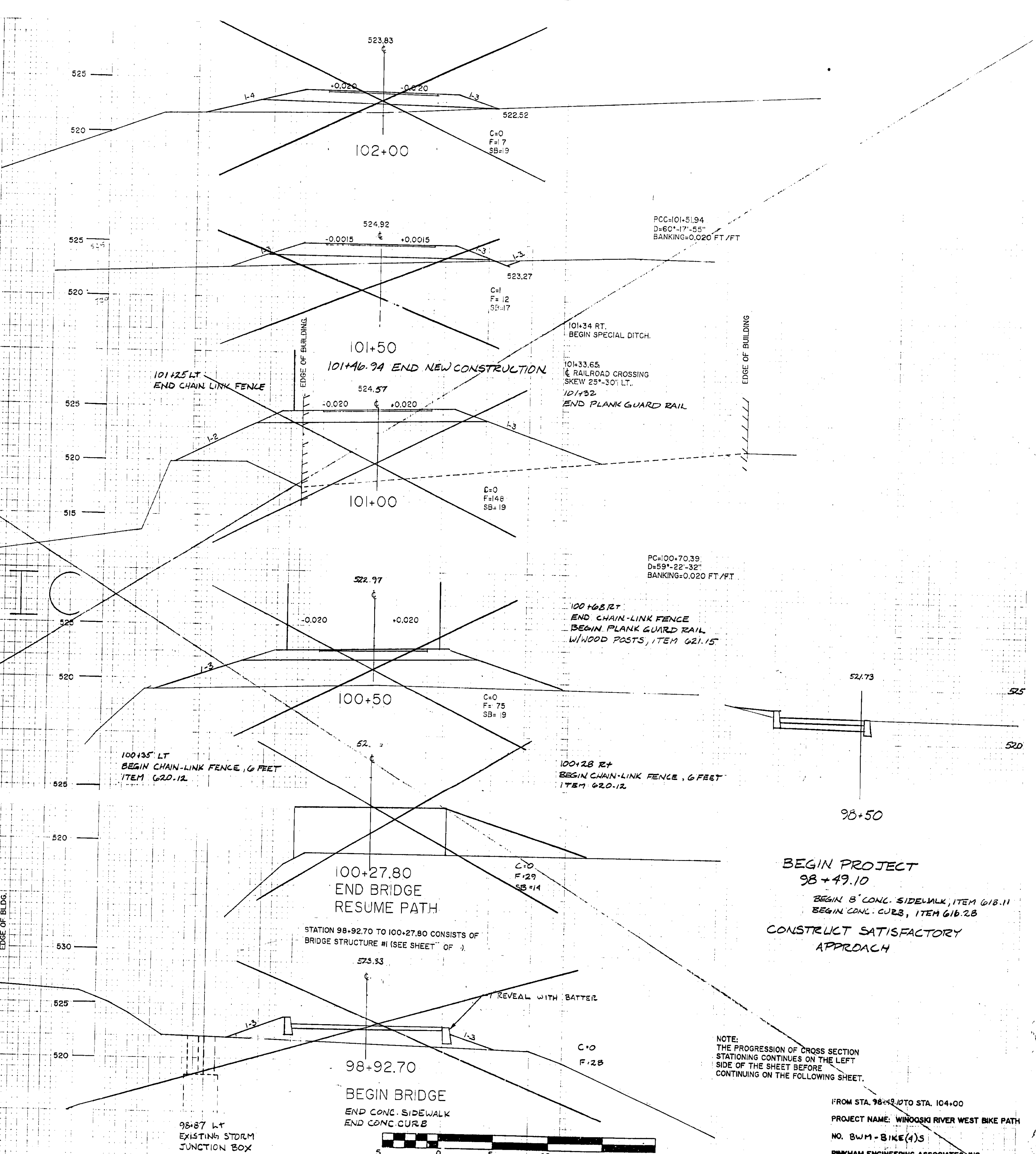
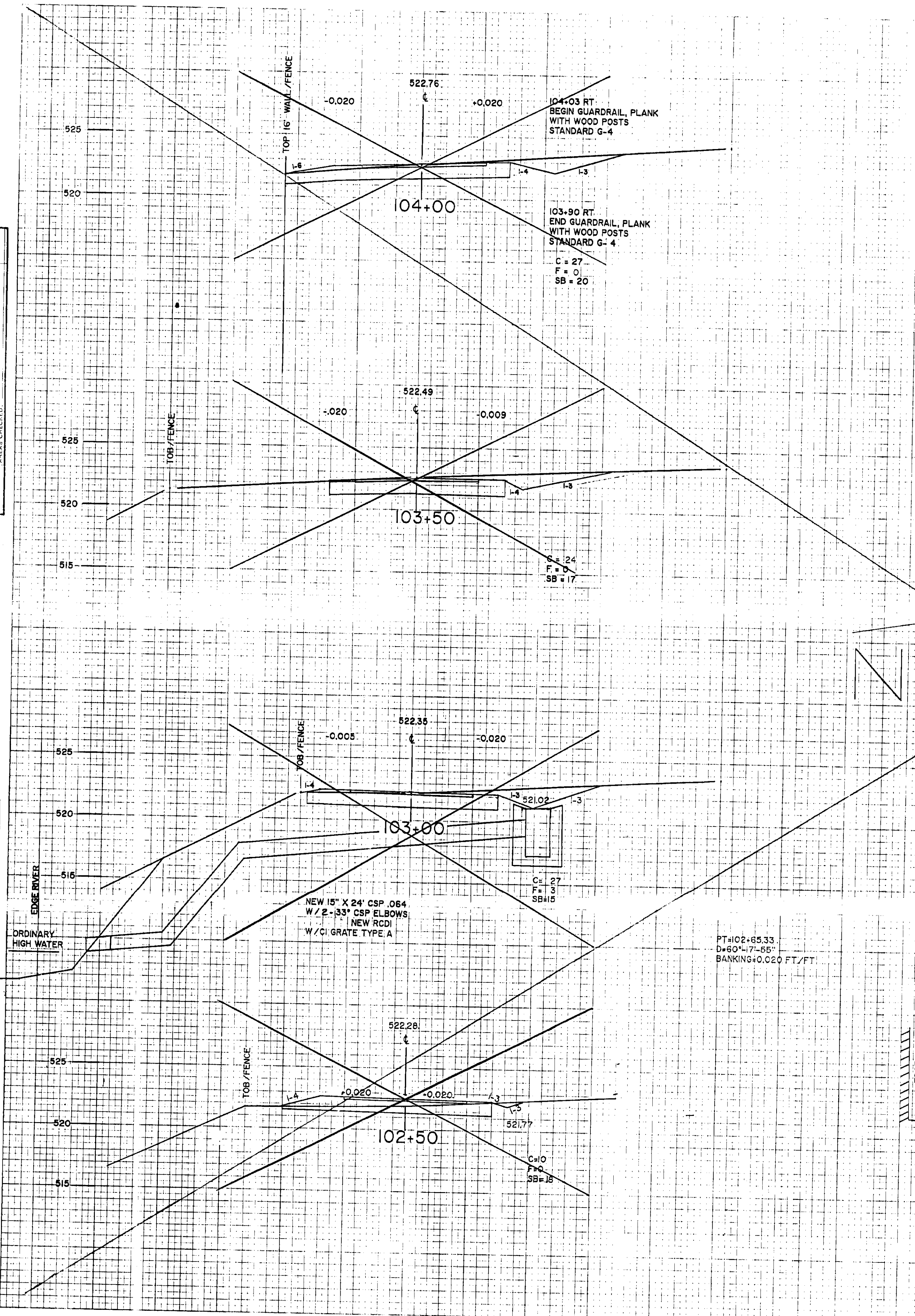


FINAL SURVEY DATE
 SURVEYED BY
 CHECKED BY
 NOTE BOOK NO.
 TEMPLATE NO.
 AREAS CHECKED

ORIGINAL SURVEY DATE
 SURVEYED BY
 CHECKED BY
 NOTE BOOK NO.
 TEMPLATE NO.
 AREAS CHECKED



N I C

BEGIN PROJECT
 98+49.10
 BEGIN 8" CONC. SIDEWALK, ITEM 618.11
 BEGIN CONC. CURB, ITEM 618.2B
 CONSTRUCT SATISFACTORY
 APPROACH

NOTE:
 THE PROGRESSION OF CROSS SECTION
 STATIONING CONTINUES ON THE LEFT
 SIDE OF THE SHEET BEFORE
 CONTINUING ON THE FOLLOWING SHEET.

FROM STA. 98+92.70 TO STA. 104+00
 PROJECT NAME: WINOOSKI RIVER WEST BIKE PATH
 NO. BWM-BIKE(4)S
 PINKHAM ENGINEERING ASSOCIATES, INC.
 SHEET 75 OF 132 SHEETS




PLATE 3-FULL