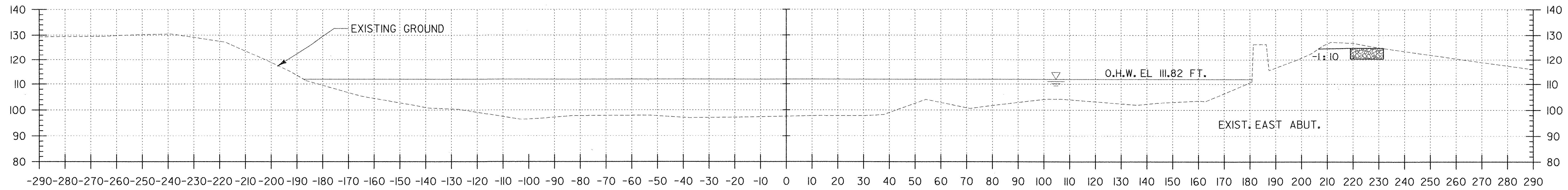
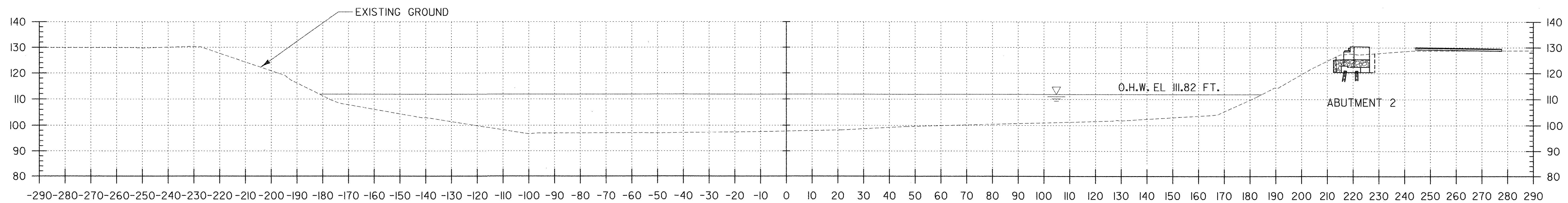


STA. 2+27.18 RT.
 END UNCLASSIFIED CHANNEL EXCAVATION,
 STONE FILL TYPE I, & GEOTEXTILE UNDER STONE FILL

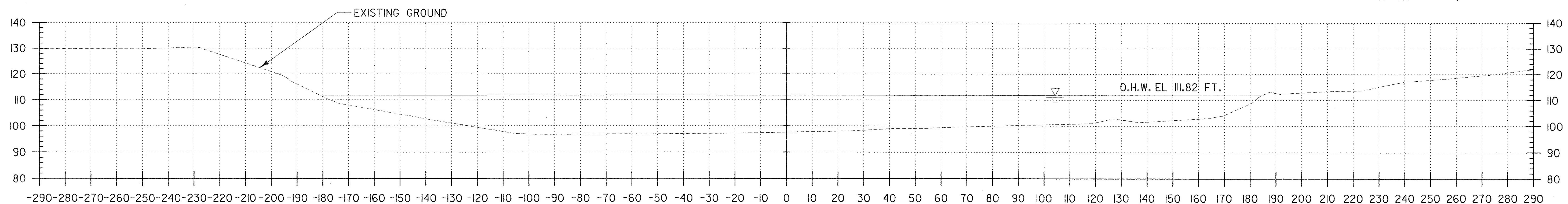


2+25



2+00

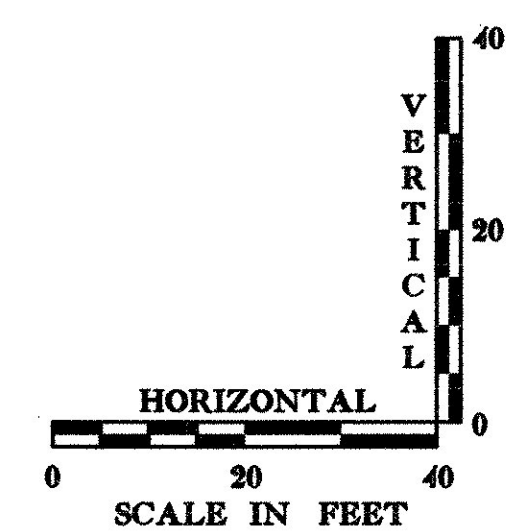
STA. 1+92.98 RT.
 BEGIN UNCLASSIFIED CHANNEL EXCAVATION,
 STONE FILL TYPE I, & GEOTEXTILE UNDER STONE FILL



1+75

CHANNEL CROSS SECTIONS

SCALE: 1"=20' HORIZONTAL
 1"=20' VERTICAL



DATUM
 VERTICAL NGVD 1929
 HORIZONTAL NAD 83

URS
 URS CORPORATION
 28 CORPORATE DRIVE, SUITE 200
 CLIFTON PARK, NY 12065
 PH# (518) 688-0015

SHEET NAME: CHANNEL CROSS SECTION - SHEET I	
PROJECT NAME: SWANTON	PROJECT NUMBER: STP ST MHTB(I)
FILE NAME: zd024scsl.dgn	PLOT DATE: 2/13/2008
PROJECT LEADER: M. K. CHEVALIER	DRAWN BY: M. MCINTOSH
DESIGNED BY: B. ERNST	CHECKED BY: M. K. CHEVALIER
	SHEET 61 OF 63