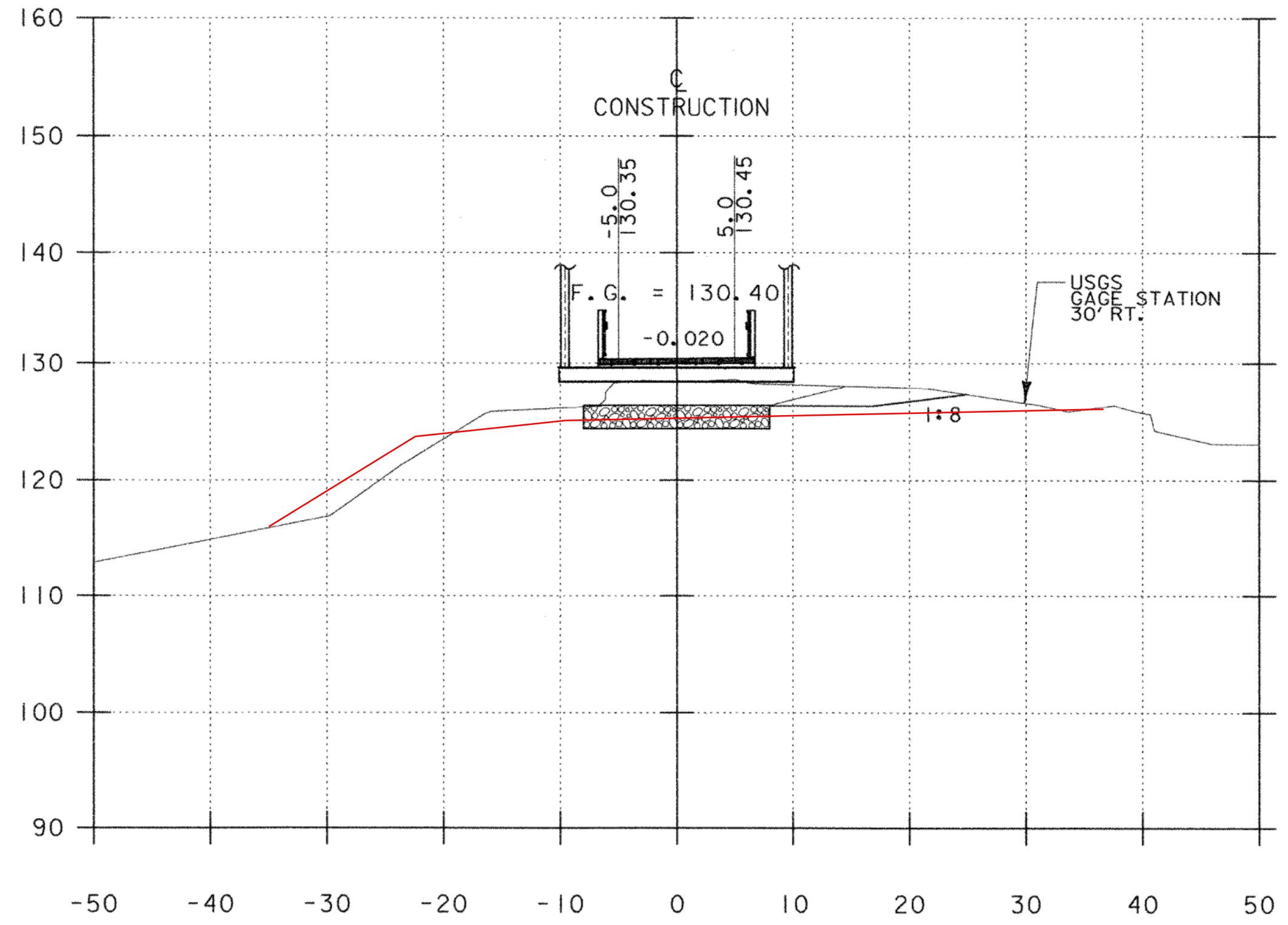
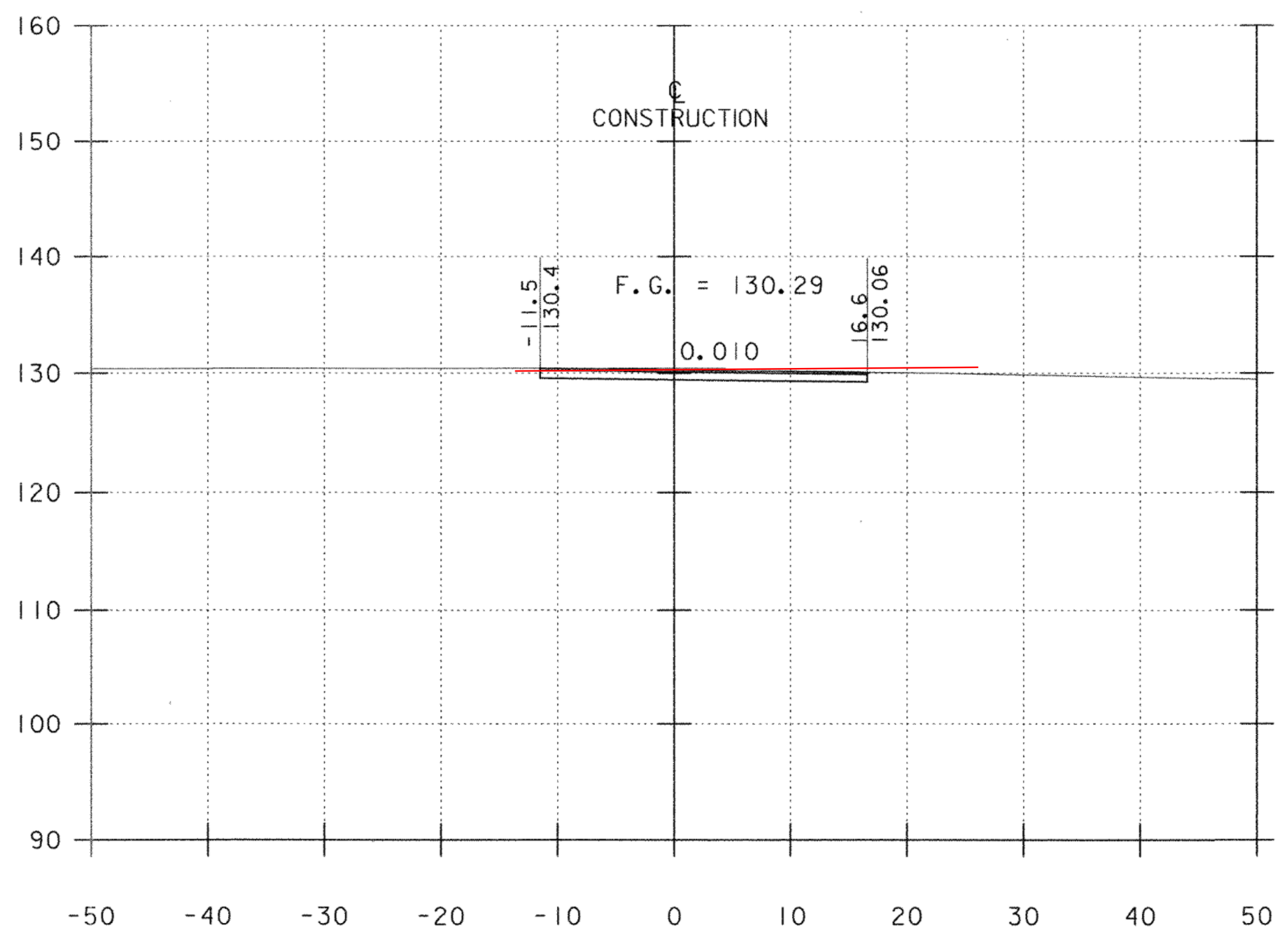


10+25

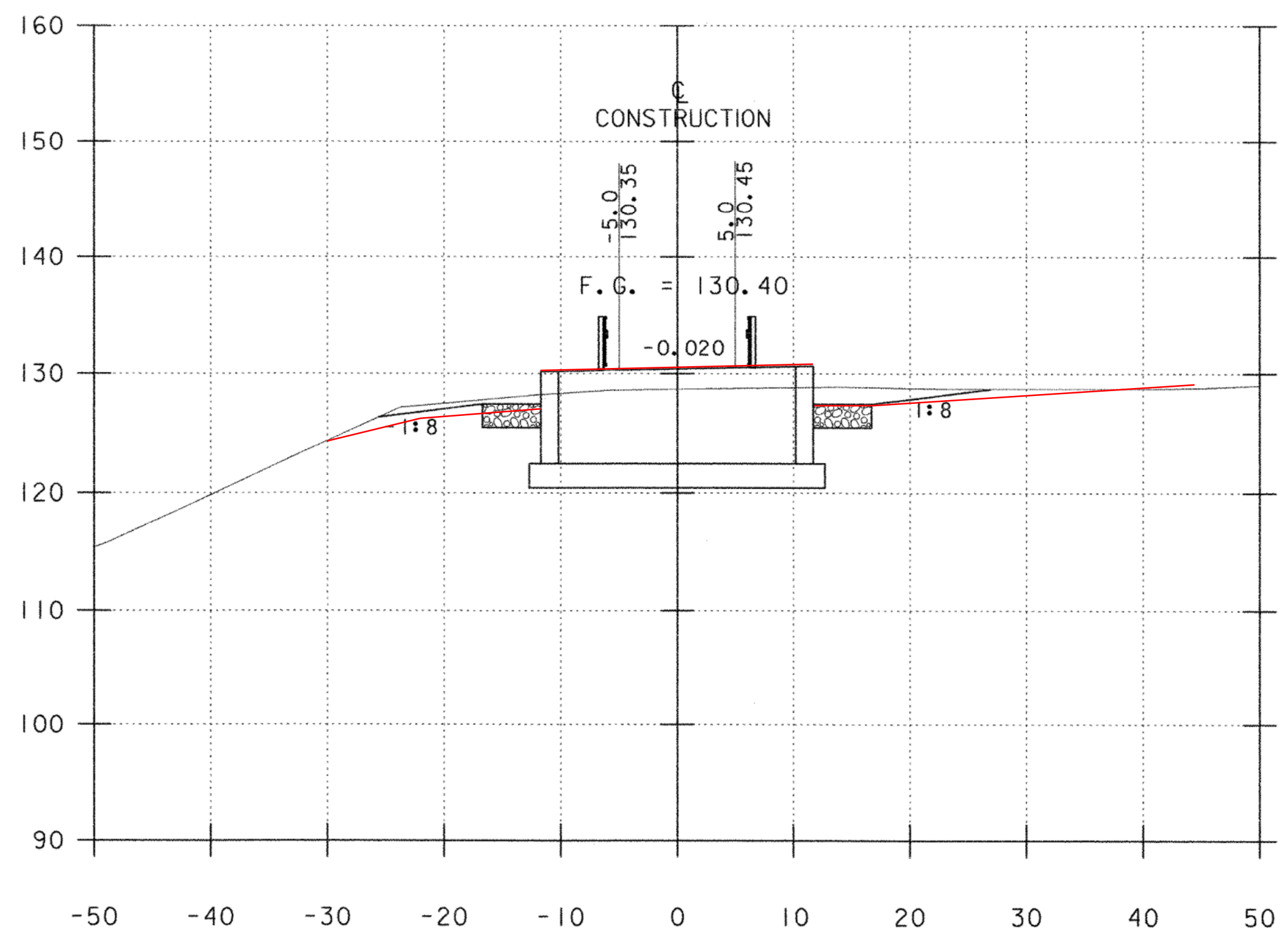


10+75

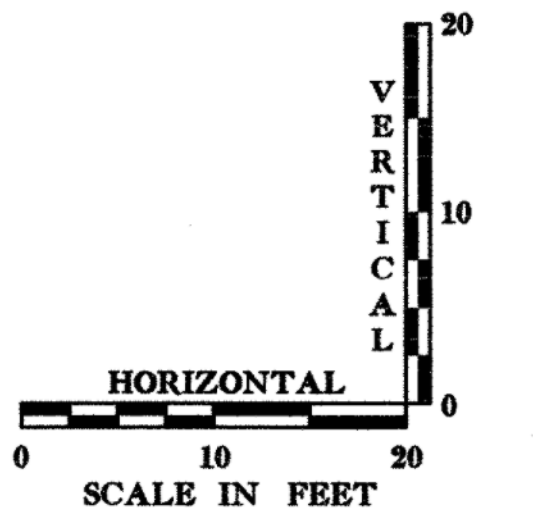
REFER TO "EXCAVATION SHEET" 13 OF 13 FOR COMMON EXCAVATION CALCULATIONS.



10+11.39
SKEW ANGLE 62.5°
BEGIN PROJECT 10+11.41



10+50
BEGIN BRIDGE 10+49.23



DATUM	
VERTICAL	NGVD 1929
HORIZONTAL	NAD 83

ROADWAY CROSS SECTIONS

SCALE: 1"=10' HORIZONTAL
1"=10' VERTICAL

URS
URS CORPORATION
28 CORPORATE DRIVE, SUITE 200
CLIFTON PARK, NY 12065
PH# (518) 688-0015

SHEET NAME: ROADWAY CROSS SECTION - SHEET 1	
PROJECT NAME: SWANTON	
PROJECT NUMBER: STP ST MHTB(I)	
FILE NAME: zd024rcsl.dgn	PLOT DATE: 2/13/2008
PROJECT LEADER: M. K. CHEVALIER	DRAWN BY: M. MCINTOSH
DESIGNED BY: B. ERNST	CHECKED BY: M. K. CHEVALIER
	SHEET 58 OF 63