

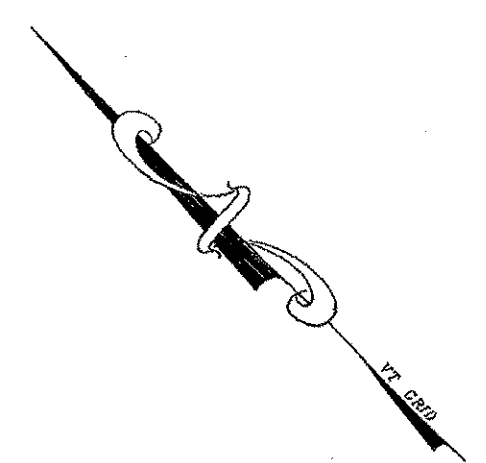
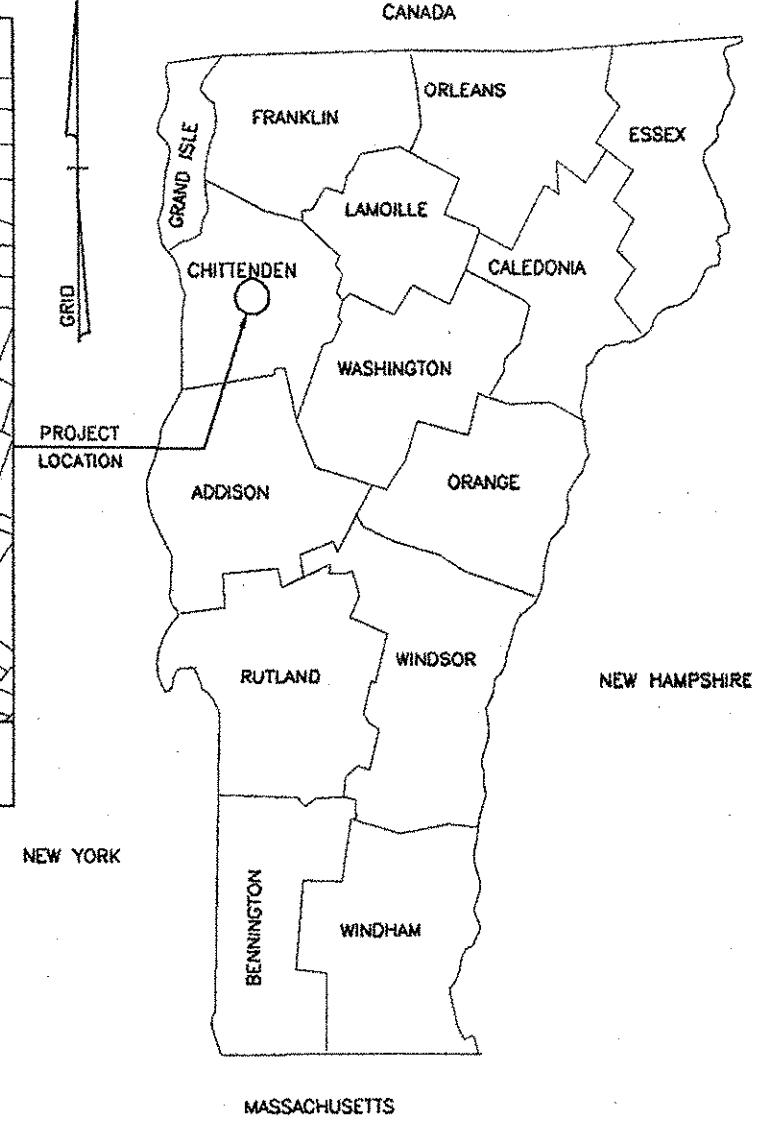
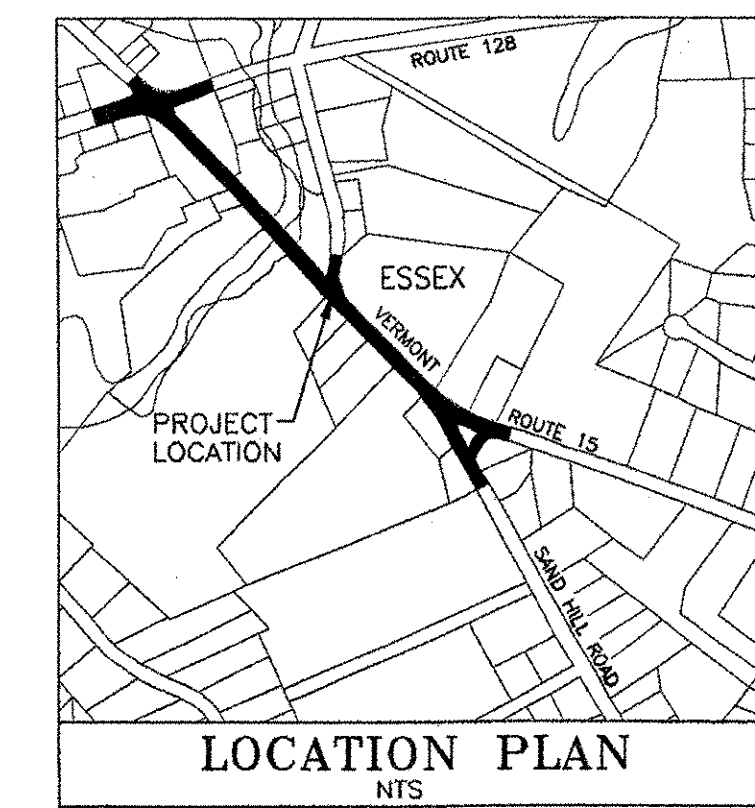
# ESSEX STP WALK (9)

## ESSEX CENTER SIDEWALK ESSEX, VERMONT

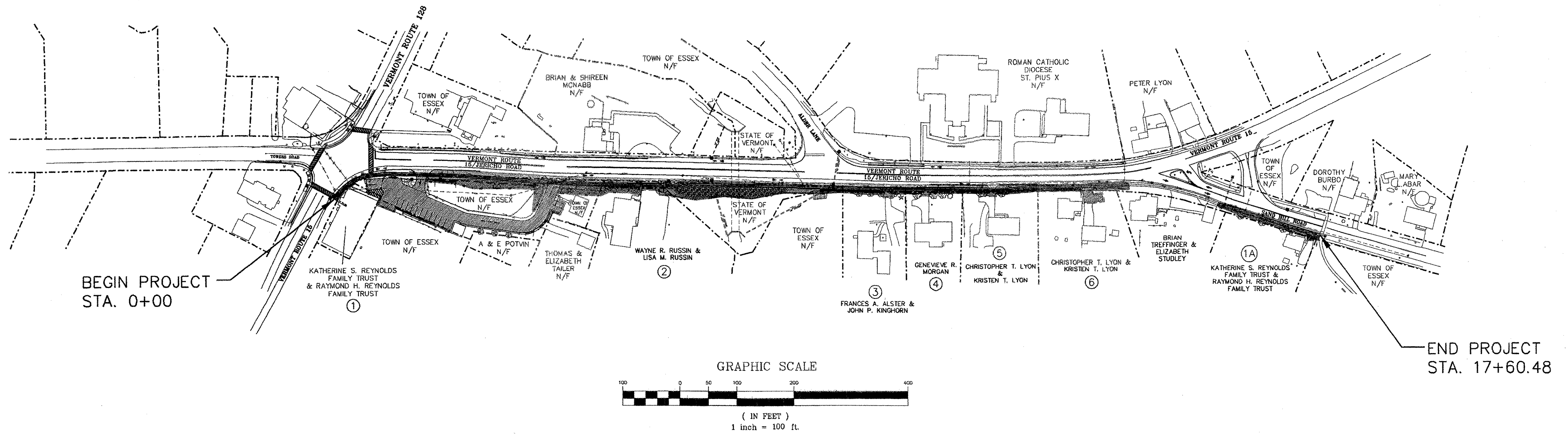
LENGTH OF PROJECT IS 1761 FEET = 0.33 MILES

THE PROJECT BEGINS IN ESSEX AT THE INTERSECTION OF VERMONT ROUTES 15 AND 128, AND PROCEEDS SOUTHEASTERLY FOR A DISTANCE OF 1,761 FEET ALONG VERMONT ROUTE 15 AND SAND HILL ROAD.

WORK TO BE PERFORMED UNDER THIS PROJECT INCLUDES NEW CONCRETE SIDEWALK, CATCH BASINS, FENCING, ROADWAY WIDENING, NEW BASE, ASSOCIATED PAVEMENT MARKINGS, SIGNS, AND INCIDENTAL ITEMS.



THE CONTRACTOR SHALL NOTIFY "DIGSAFE" AT 1-888-DIG-SAFE PRIOR TO ANY EXCAVATION.



### INDEX OF SHEETS

SHEET #	TITLE
26	TITLE SHEET
27	PROPERTY ACQUISITION TABLE
28	PLAN SHEET STA. 0+00 TO STA. 5+75
29	PLAN SHEET STA. 5+75 TO STA. 12+25
30	PLAN SHEET STA. 12+25 TO STA. 17+61.22

**NOTE:**

THESE PLANS ARE SUBJECT TO SUCH ENGINEERING CHANGES AS MAY BE REQUIRED BY THE FEDERAL HIGHWAY ADMINISTRATION OR THE TOWN ENGINEER. CONSTRUCTION IS TO BE CARRIED ON IN ACCORDANCE WITH THESE PLANS AND THE VERMONT STANDARD SPECIFICATIONS FOR CONSTRUCTION DATED 2001, AS APPROVED BY THE FEDERAL HIGHWAY ADMINISTRATION ON JANUARY 4, 2001 FOR USE ON THIS PROJECT, INCLUDING ALL SUBSEQUENT REVISIONS AND SUCH REVISED SPECIFICATIONS AND SPECIAL PROVISIONS AS ARE INCORPORATED IN THESE PLANS.

FUNDING ASSISTANCE FOR THIS PROJECT IS BEING FURNISHED BY VTRANS AND FHWA

THIS SHEET FOR  
RIGHT-OF-WAY USE ONLY

REVISIONS		# OF SHEETS
THESE PLANS WITH LATEST REVISIONS SHOULD ONLY BE USED FOR THE PURPOSE SHOWN BELOW:		
STP WALK (9) TOWN OF ESSEX ROUTE 15 IN ESSEX CENTER, VT		proj. no. 02-132
		survey &D/OTHERS design DLH/LAL drawn
OVERALL SITE PLAN		DB
		checked LAL/DLH date 03/01/04 scale
		1" = 100' sht. no. <b>26</b> R.O.W. SHEET 1 OF 3

TOWN OF ESSEX	DATUM
APPROVED _____ DATE _____	VERTICAL NAVD 1988
TOWN ENGINEER	HORIZONTAL NAD 1983

**LD** LAMOUREUX & DICKINSON  
Consulting Engineers, Inc.  
14 Morse Drive  
Essex Junction, VT 05452  
Tel: 802-878-4450