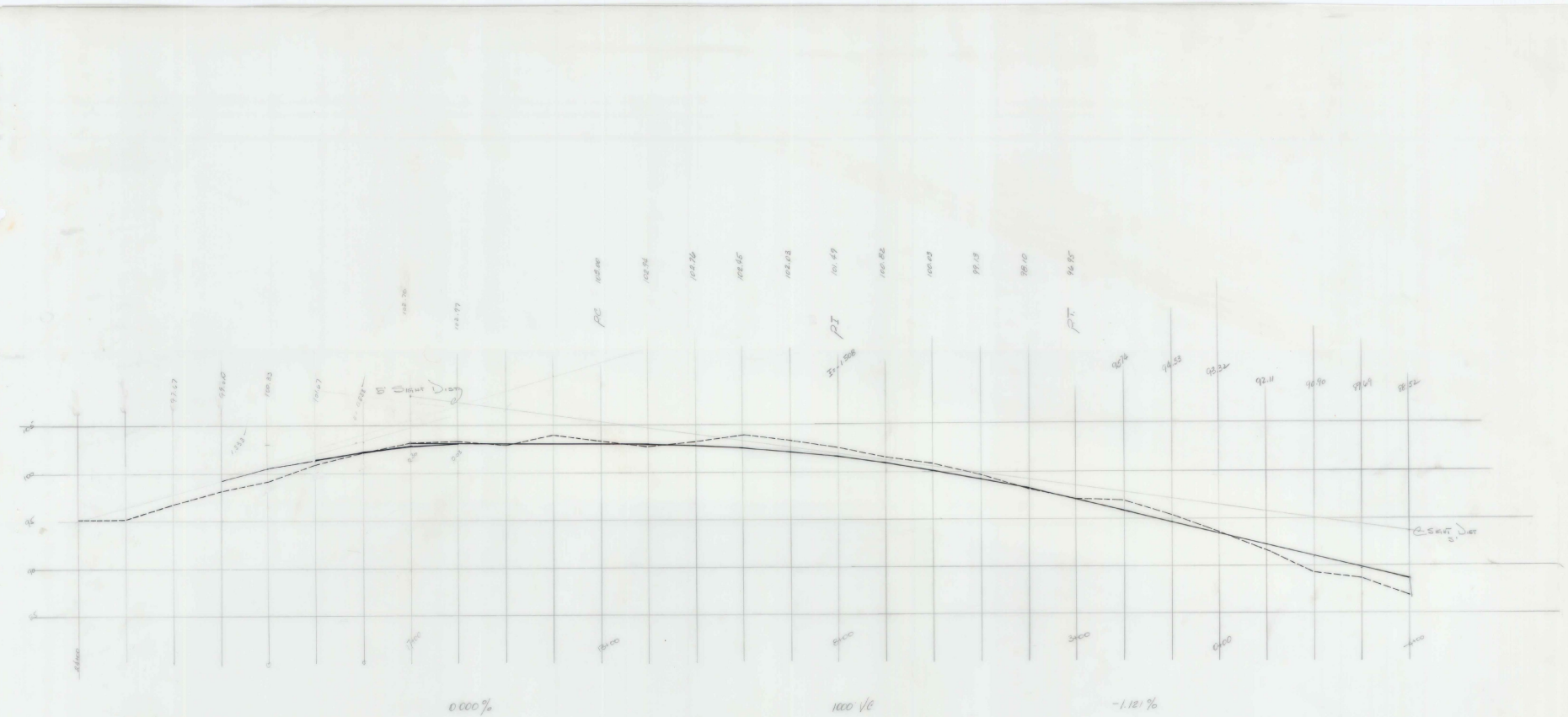


SAVAGE ISLAND
T. RIEHLE (OWNER)
VERMONT AERO BD
D. CUMMINGS PE. #15060

EARTHWORK SHEET

STATE OF VERMONT
DEPARTMENT OF HIGHWAYS

V.C.	% GRADE	STATION	GRADES ELEVATION ON TANGENT	GRADES ELEVATION ON V. CURVES	CORR V. C.	DIST	TOTAL EXCAVATION EARTH AND ROCK AREA	TOTAL EXCAVATION EARTH AND ROCK CU YDS	EMBANKMENT AREA	EMBANKMENT CU YDS	BASE AREA	BASE CU YDS
		-4+06	88.45									
		-4+00	88.52									
		-3+00	89.73									
		-2+00	90.93									
		-1+00	92.14									
		0+00	93.34									
		1+00	94.54									
		2+00	95.75									
		3+00	96.95	96.95	0.000							
		4+00	98.15	98.09	0.060							
		5+00	99.35	99.11	0.241							
		6+00	100.56	100.03	0.543							
		7+00	101.76	100.79	0.966							
		8+00	103.00	101.49	-1.508							
		9+00	103.00	102.03	0.965							
		10+00	103.00	102.45	0.543							
		11+00	103.00	102.76	0.241							
		12+00	103.00	102.94	0.060							
		13+00	103.00	103.00	0.000							
		14+00	103.00									
		15+00	103.00	103.00	0.000							
		16+00	103.00	102.97	0.033							
		17+00	103.00	102.70	0.299							
		18+00	103.00	102.18	0.833							
		19+00	101.67	101.37	0.299							
		EDto	100.83	100.30	0.833							
		21+00	99.00	98.00	0.000							
		22+00	97.67									
		23+00	97.67									
		23+06	97.67									

AS

.06		0											
.100		6	RR										
.100		12											
.100		18.5	30										
.100		25	15										
.100		31											
.100		112.5	159										
.100		BR											
.100		84	311										
.100		86											
.100		76.5	285										
.100		67											
.100		76.0	281										
.100		86											
.100		42.5	159										
.100		0											
.100		46.5	174										
.100		93											
.100		111.5	414										
.100		130											
.100		121.5	451										
.100		113											
.100		113	418										
.100		113											
.100		114	422										
.100		115											
.100		123	456										
.100		131											
.100		91.5	340										
.100		52											
.100		32	119										
.100		12											
.100		32.5	85										
.100		53											
.100		46.5	137										
.100		40											
.100		20	74										
.100		0											
.100		19	70										
.100		38											
.100		31	115										
.100		23											
.100		12	44										
.100		0											
.100													
.100													
.100													
.100													
.100		0											
.100		12	44										
.06		24											
		12	3										
		0											

AS AS

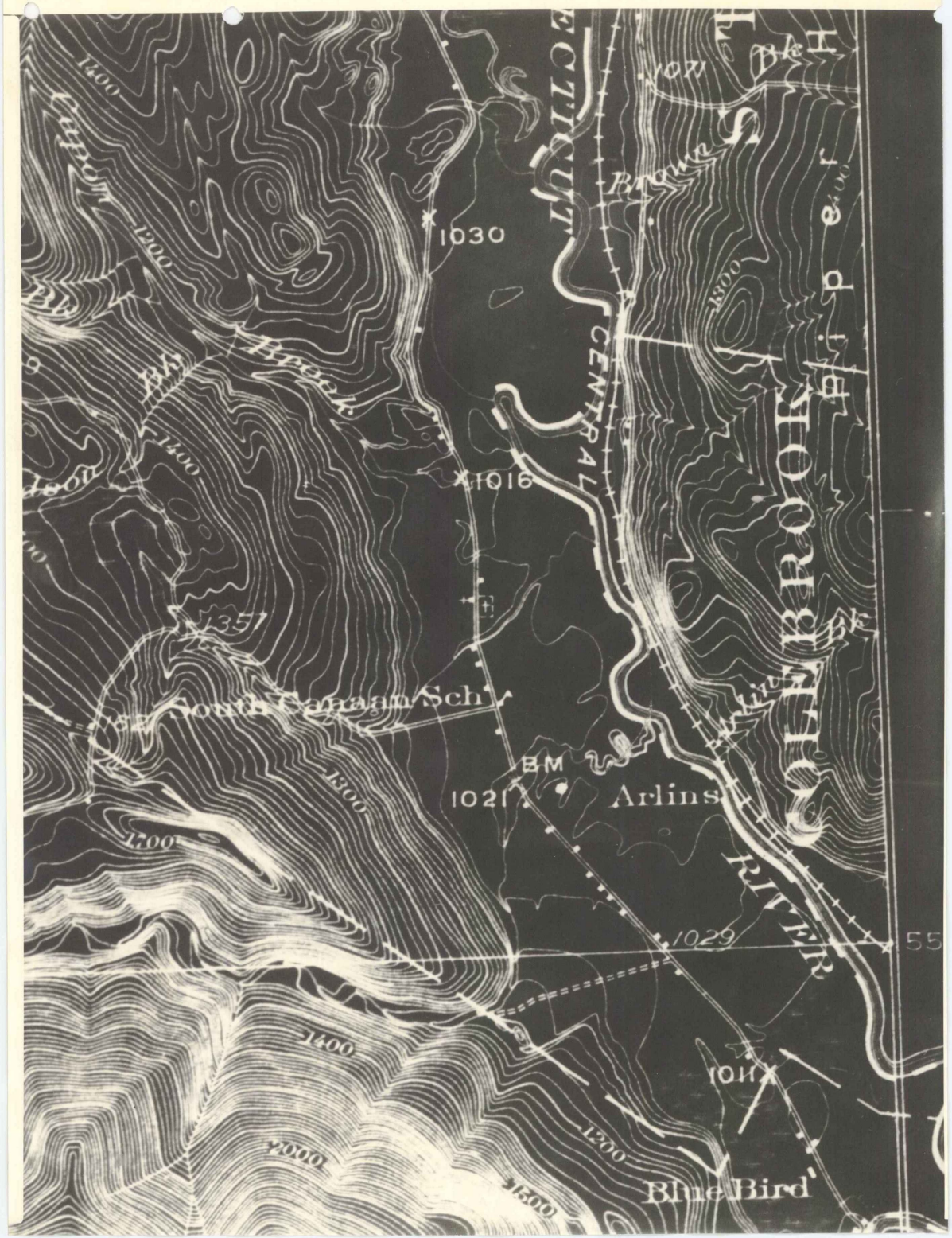
		0											
100	RR	26	26										
200													
160	533	682	660										
180													
135	463	632	802										
130													
102	379	435	420										
78													
98	179	205	46										
23													
12	44	51		260									
0													
				285									
				281									
				159									
				174									
				414									
				451									
				418									
				422									
				466									
				340									
0													
7	26	30		89									
141													
11	41	47		38									
8													
8	30	35		102									
8													
21	74	85	11										
33													
26	93	108	38										
19													
33	126	145	30										
47													
44	163	187	143										
41													
113	230	265	215										
83													
105	359	413	447										
127													
135	463	532	532										
158													
108	396	455	455										
93													
137	455	263	749										
241													
131	29	33	30										
0													

V.C.	% GRADE	STATION	GRADES ELEVATION ON TANGENT	GRADES ELEVATION ON V. CURVES	CORR V. C.	DIST	TOTAL EXCAVATION EARTH AND ROCK AREA	TOTAL EXCAVATION EARTH AND ROCK CU YDS	EMBANKMENT AREA	EMBANKMENT CU YDS	BASE AREA	BASE CU YDS


Cowen Hill
Schoppe
Leighton
Perry
Bk.
Canada
United States
Jacquith Pond
Moose Pond
Harris Pond
Middle Pond
Mud Pond
Back Lake
Tabor Notch
Indian
Shatney Mountain
Comstock Hill
Spooner Hill
Tittsburg
Wheeler School
Indian Stream School
Stanton School
Clarksville Town Hall
Young School
Clarksville Pond
Halls Stream School
Beecher Falls
Canaan
Halls
Connecticut
New Hampshire
Vermont
Dead Water
Bear
Stream
Coolidge
Ad Grade
Fairway
Brook
Pond
Lake
Scale 1:50,000
Contour interval 20 feet
Datum is mean sea level
Topography by D.H.Watson, S.E.Clement, and F.R.Swearingen
Surveyed in 1925
ROAD CLASSIFICATION
Heavy-duty
Medium-duty
Light-duty
Unimproved dirt
U.S. Route
State Route
APPROXIMATE MEAN DECLINATION, 1925
FOR SALE BY U. S. GEOLOGICAL SURVEY, WASHINGTON 25, D. C.
A FOLDER DESCRIBING TOPOGRAPHIC MAPS AND SYMBOLS IS AVAILABLE ON

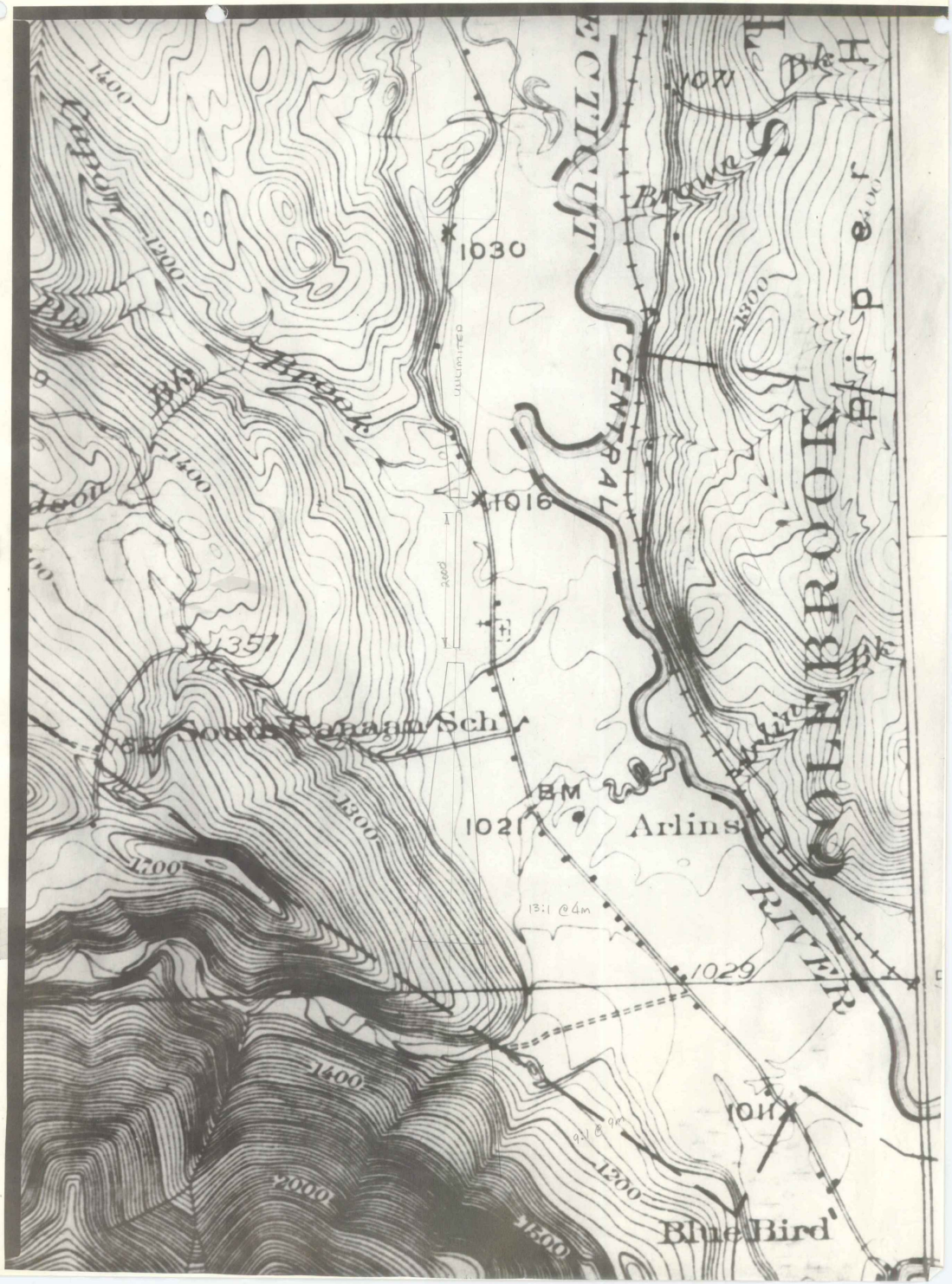
1" = 4000' 130%



Comstock Hill
1192
Chase
Indian Stream School
Brook
Coolidge
Stanton
BM
1155
1700
1500
1200
1" = 1000'
520 %

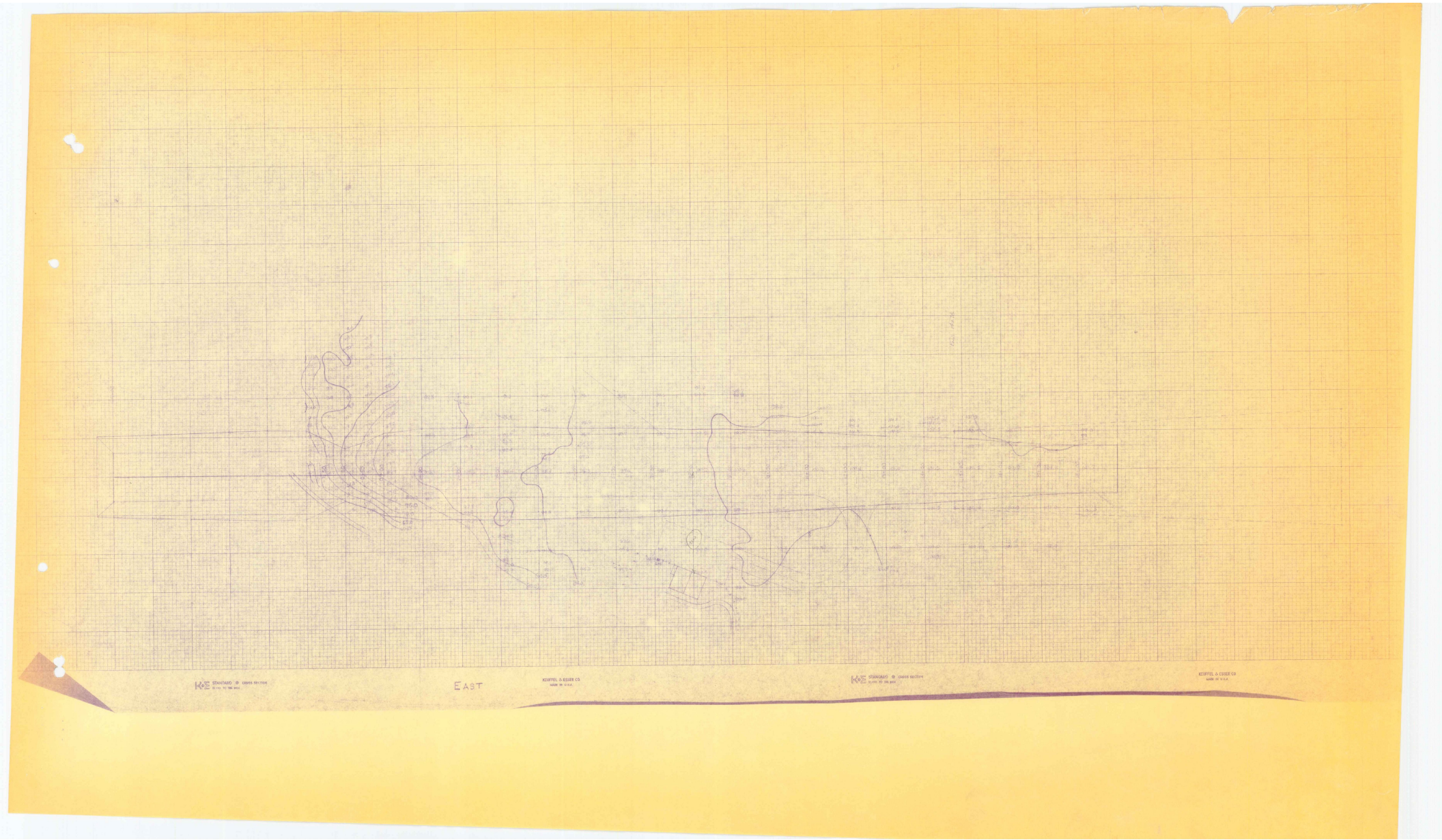

1400
Canyon
1200
Bk
Appeal
1400
1400
1030
CHESTNUT
CENTRAL
1016
357
South Canaan Sch
BM
1021
Arlins
1300
1200
1029
55
1400
2000
1500
1200
1011
Blue Bird
Brown
1300
Bk
Bk
1200
NORTHAMPTON

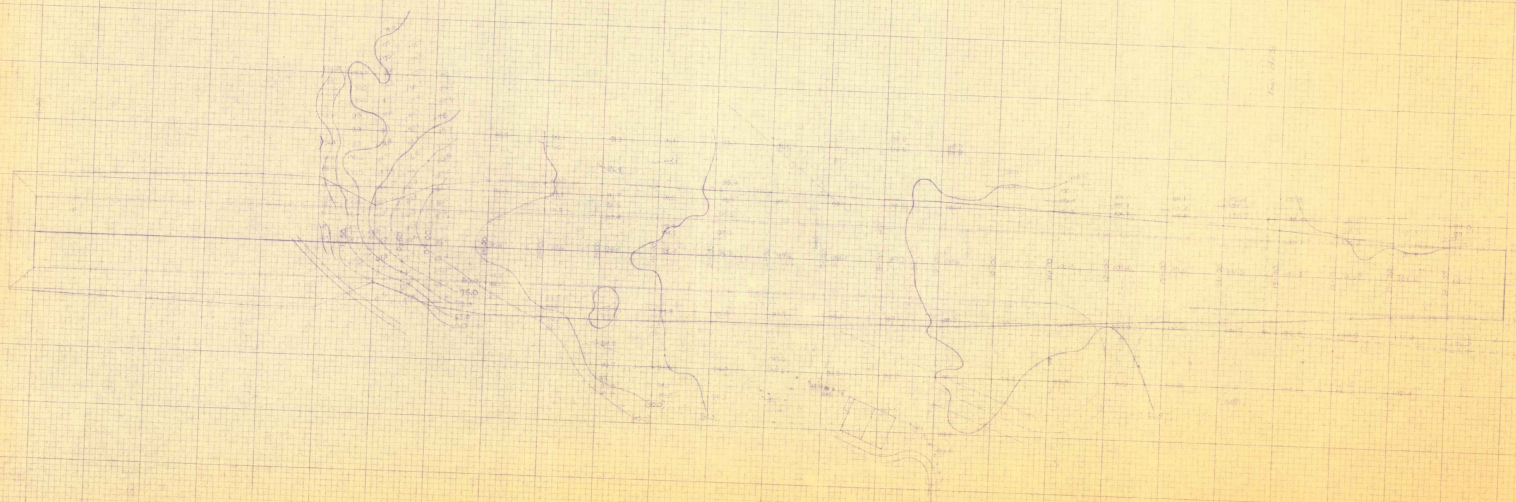
CANAAN

1"=1000'
Scale%



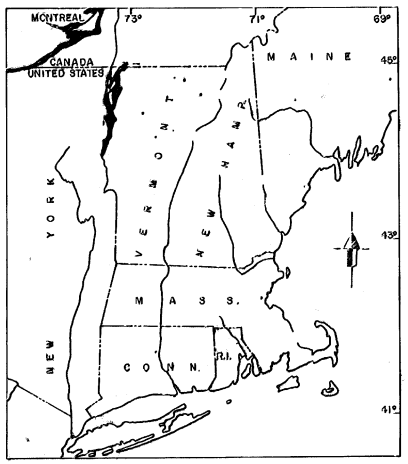

EQUINOX AIRPORT
EQUINOX ROAD
LAKE MANCHESTER ROAD
BLUFF ROAD
EAST MANCHESTER ROAD
DOUGLAS LAKE
KILLE

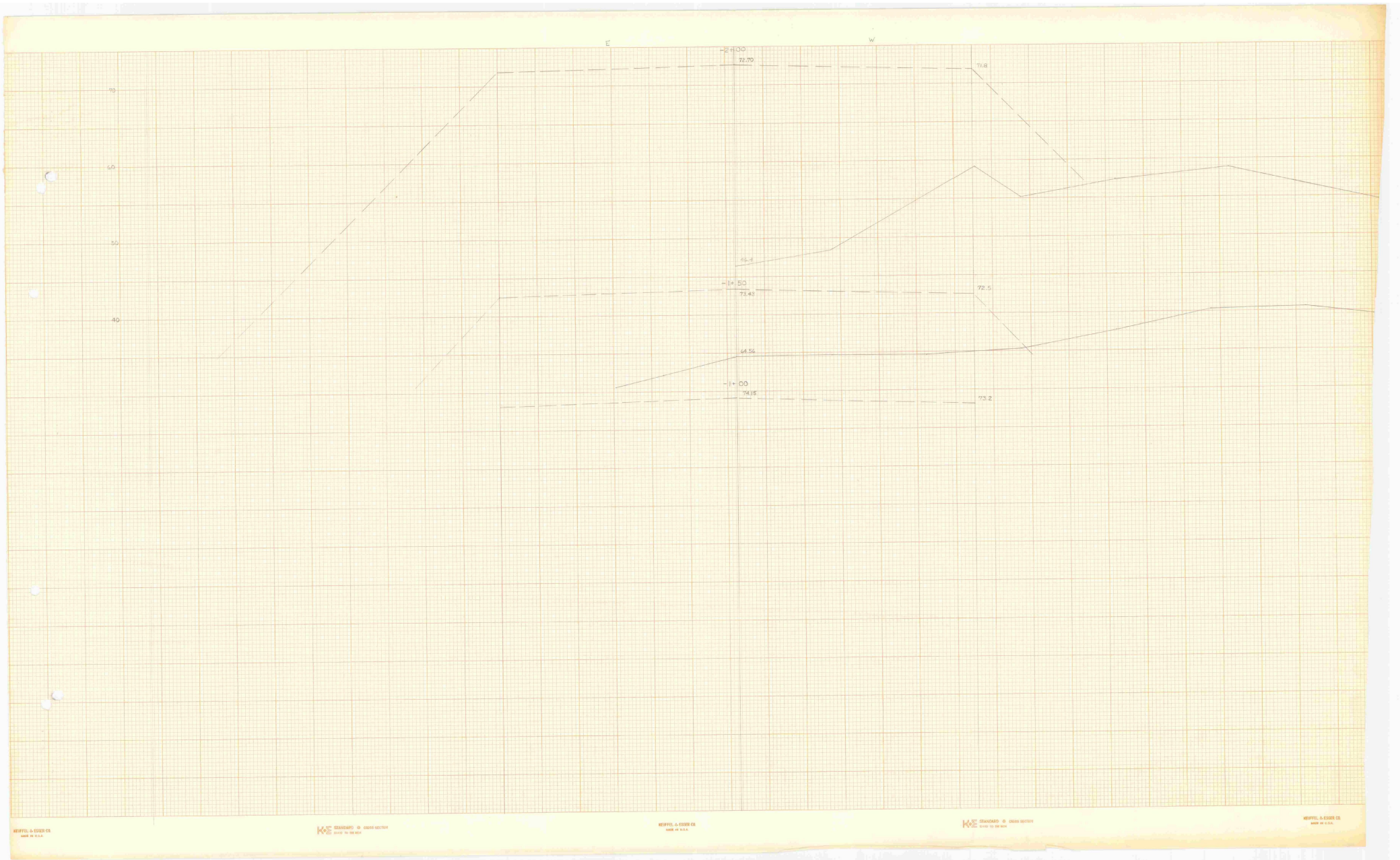

EAST



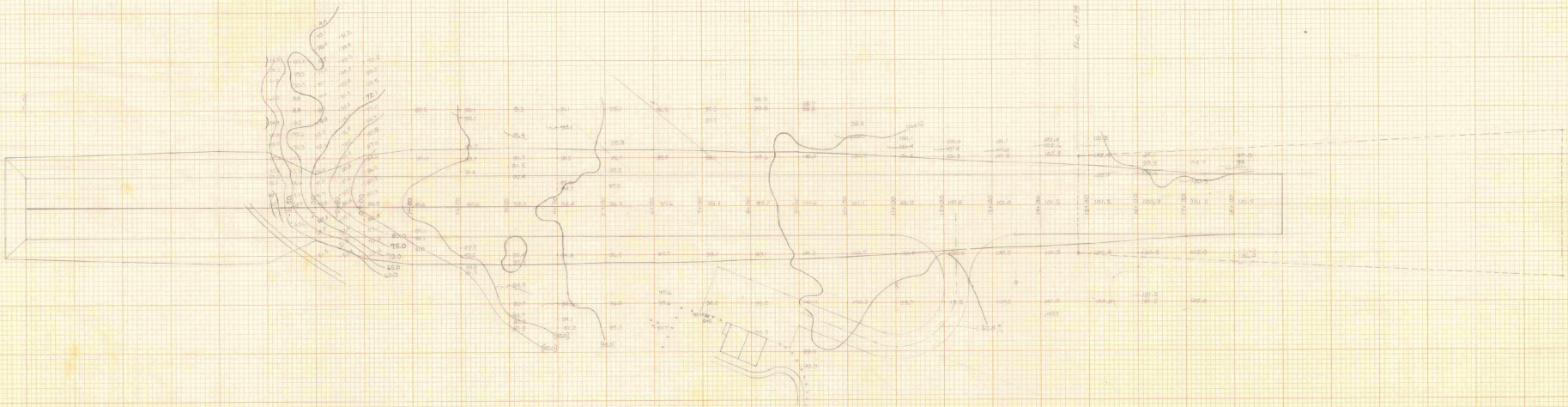
EAST

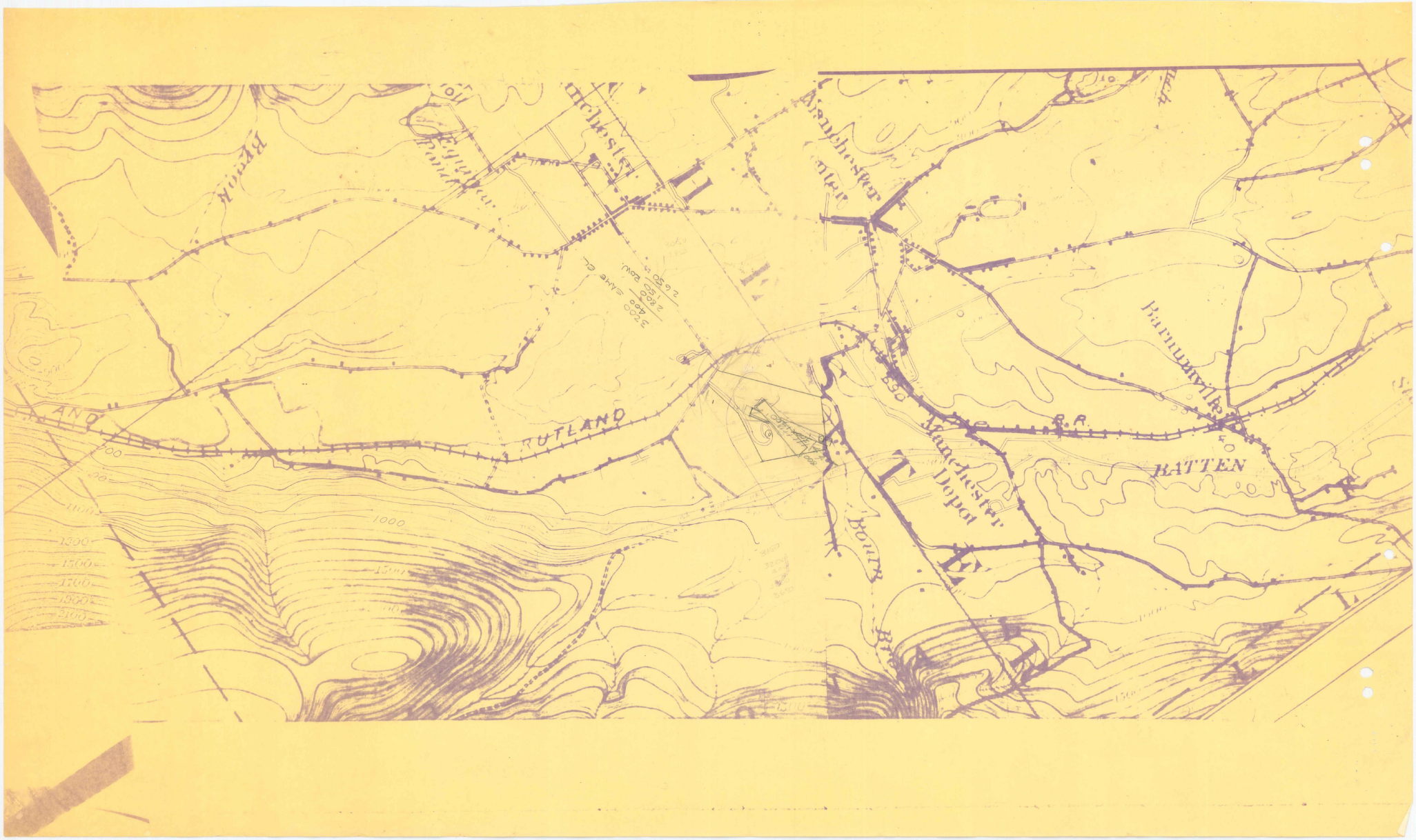
MANCHESTER AIRPORT *PLANS*

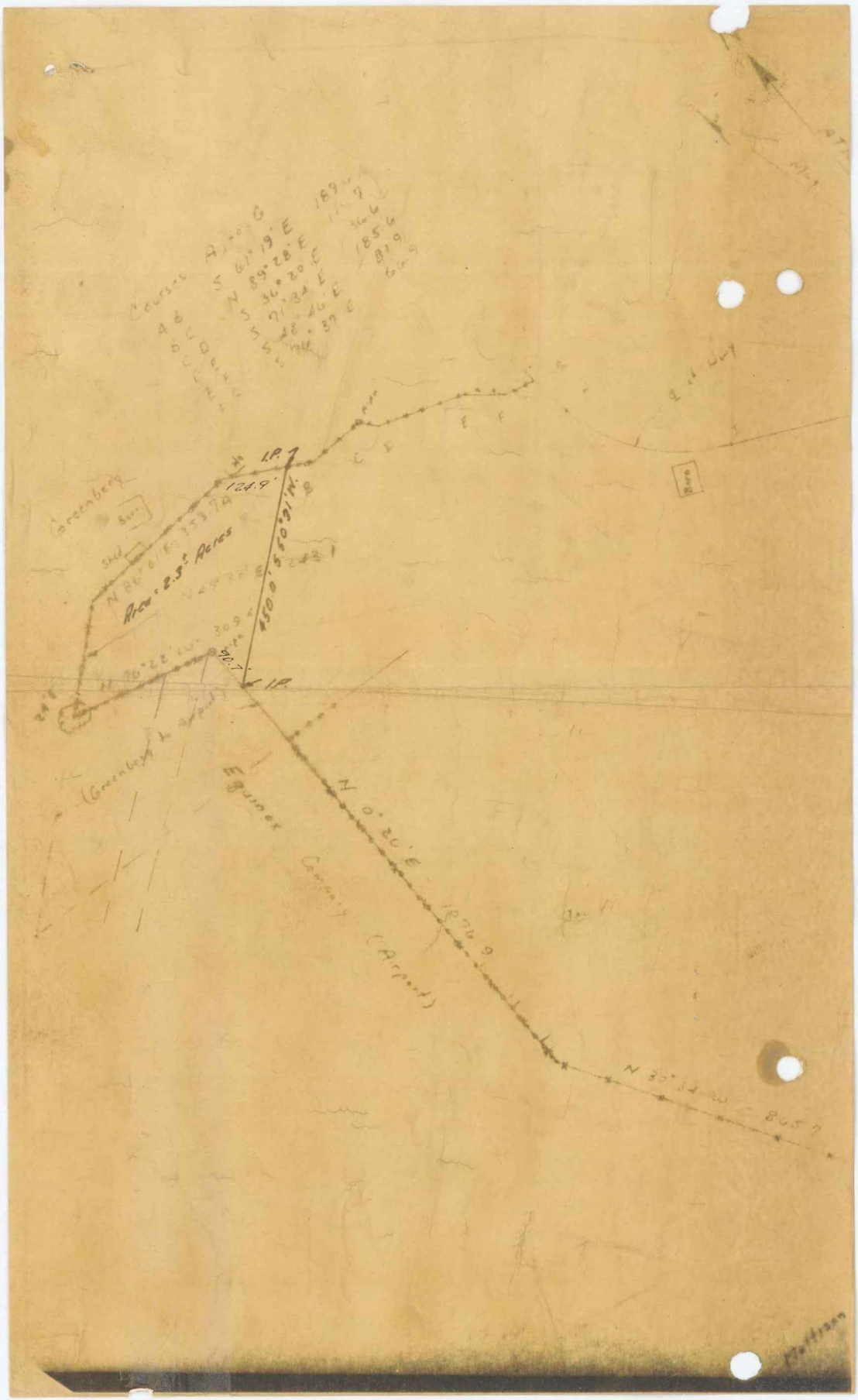


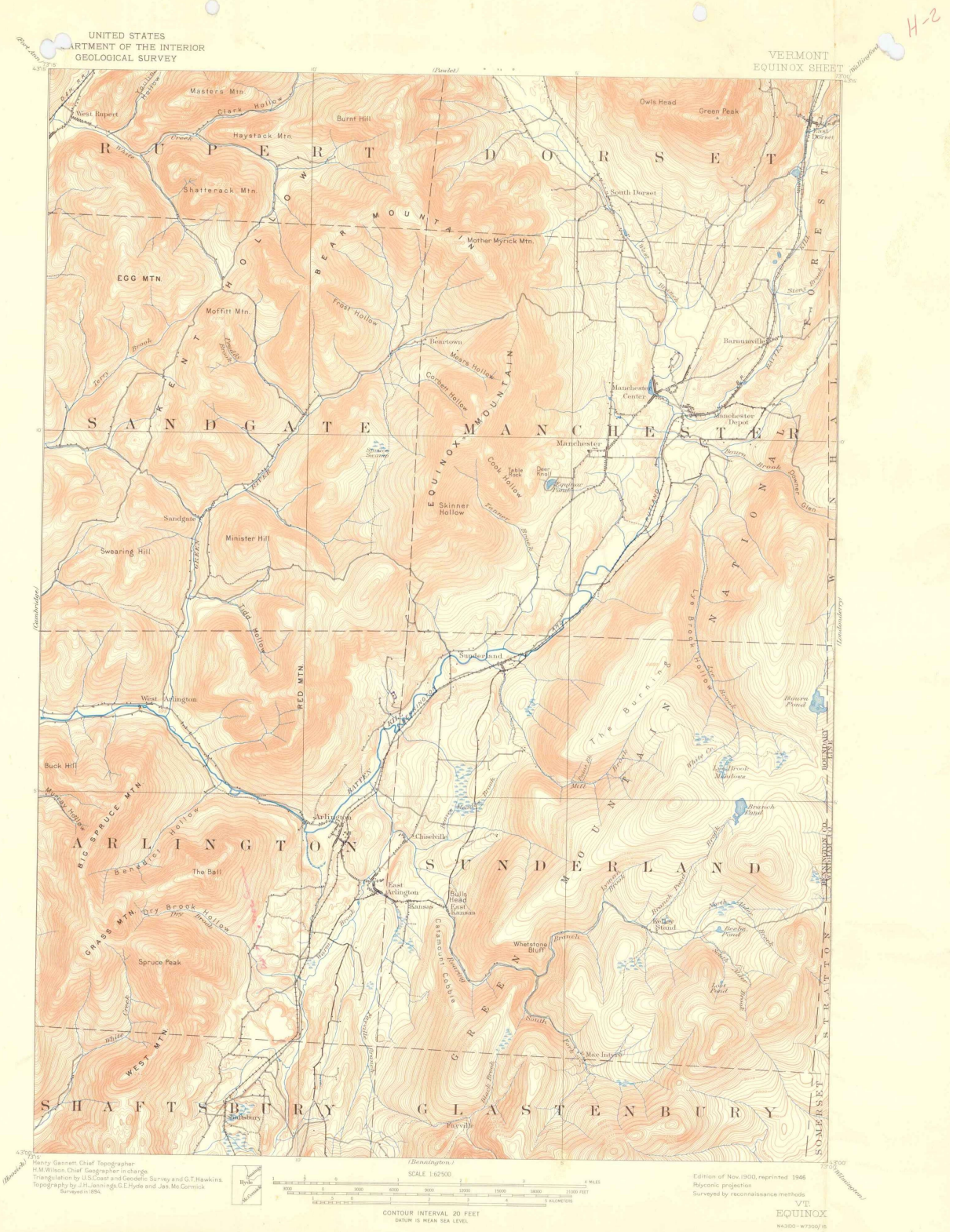

E
W
2+00
72.70
71.8
70
60
50
64.4
1+50
73.43
72.5
40
64.54
1+00
74.15
73.2

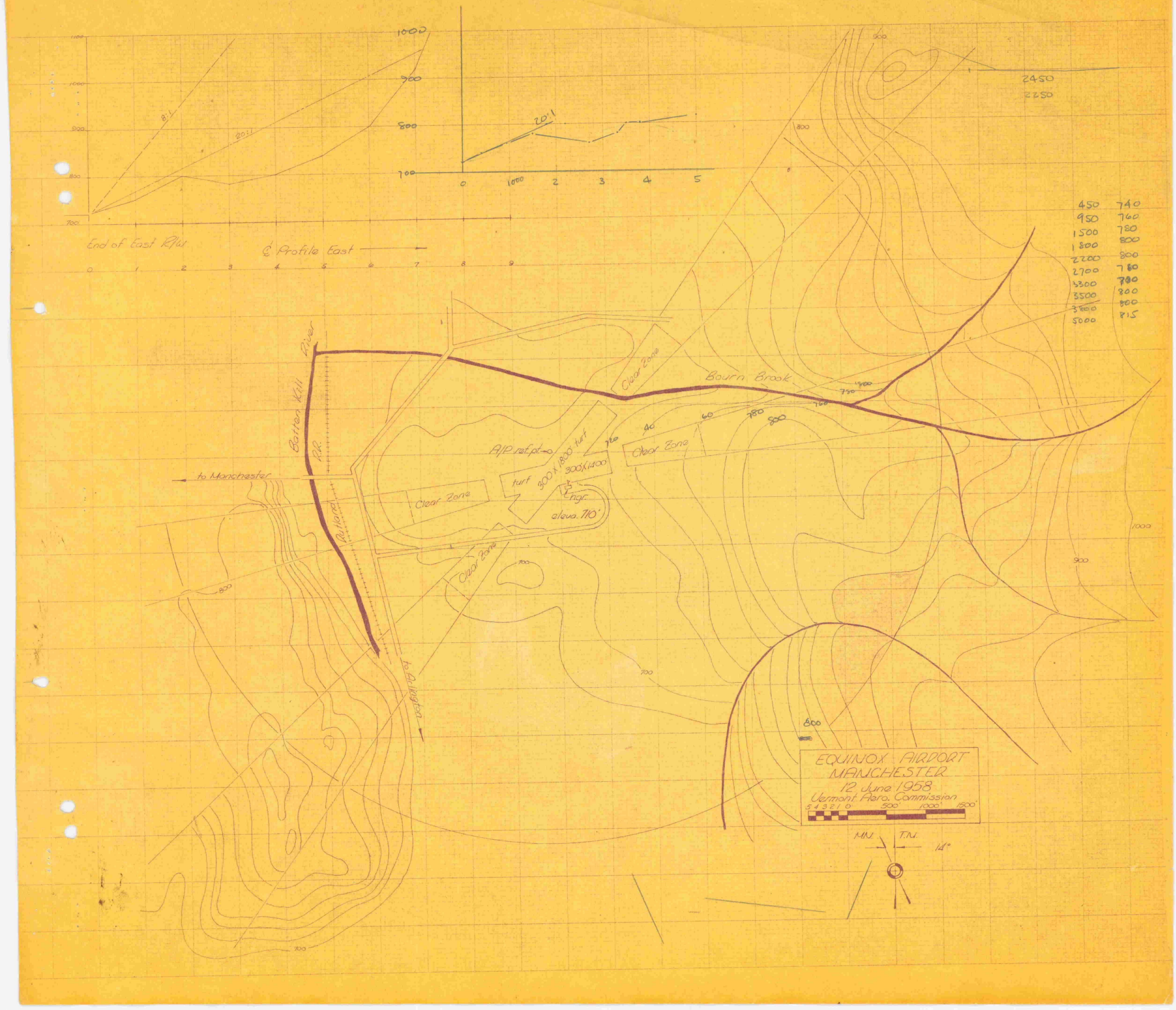
WEST

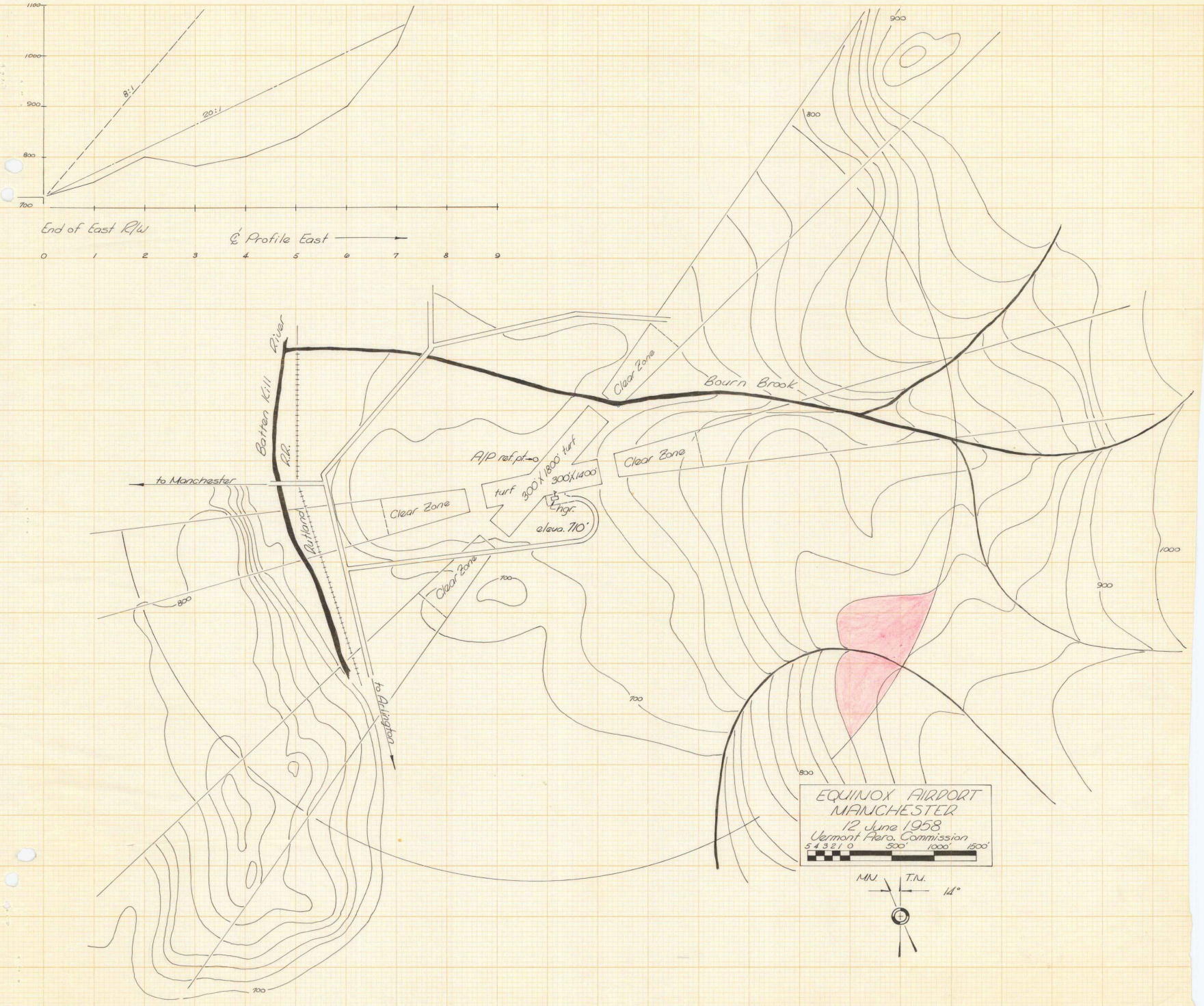




RUTLAND
Manchester Depot
RATTEN
Bourn
Brook
Manchester Center
Barnumville
Rutland
Center
Brook
Rutland
Center
Brook
Rutland
Center
Brook

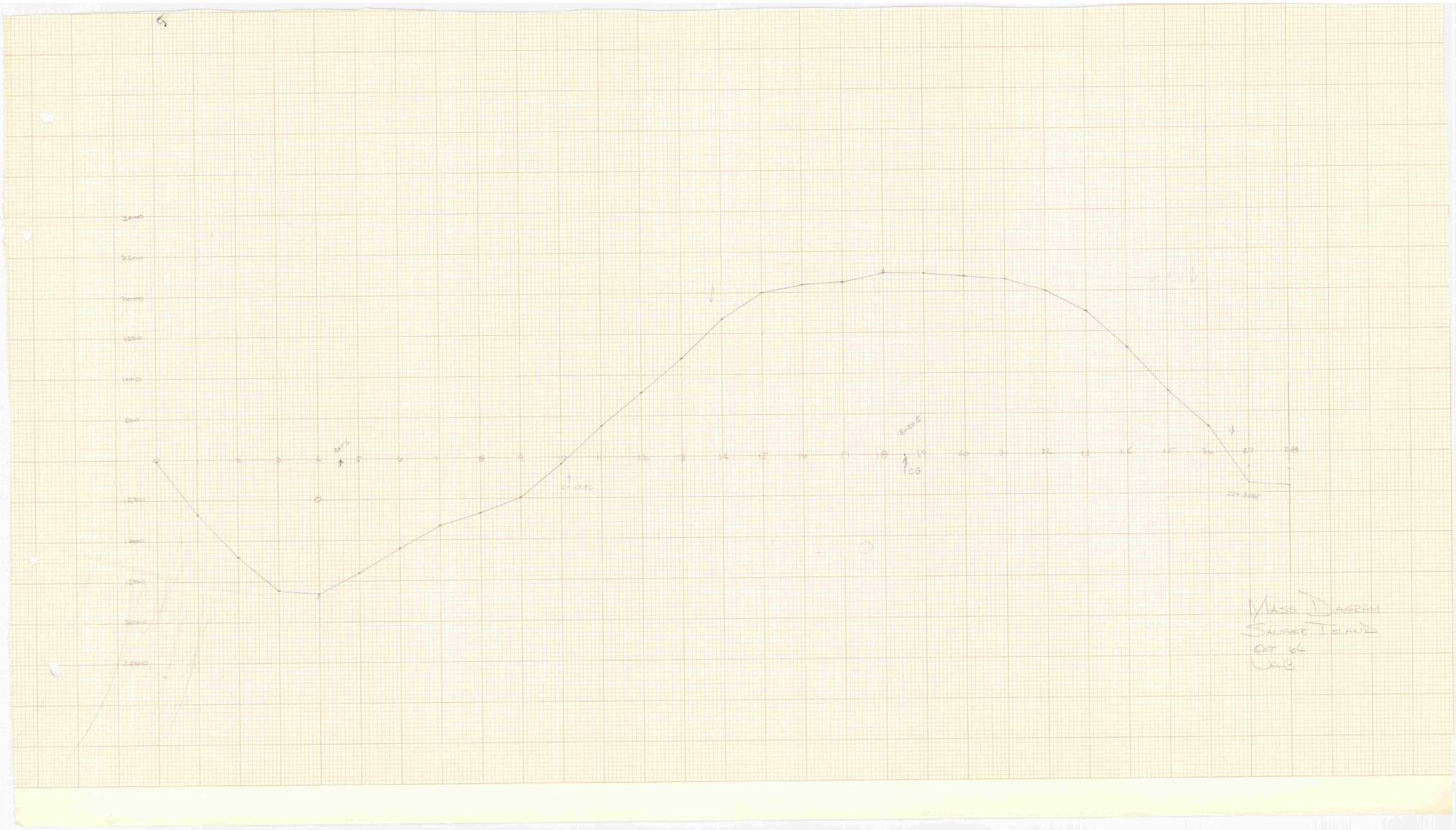

Courses
A to B
B C
C D
D E
E F
F G
S 61° 19' E
N 89° 28' E
S 36° 20' E
S 71° 34' E
S 48° 40' E
Greenberg
Area = 2.5± Acres
N 89° 0' E 333.79
N 0° 26' E 1824.9
N 35° 34' W - 865.9
(Greenberg Airport)
E Runner
Common
(Airport)

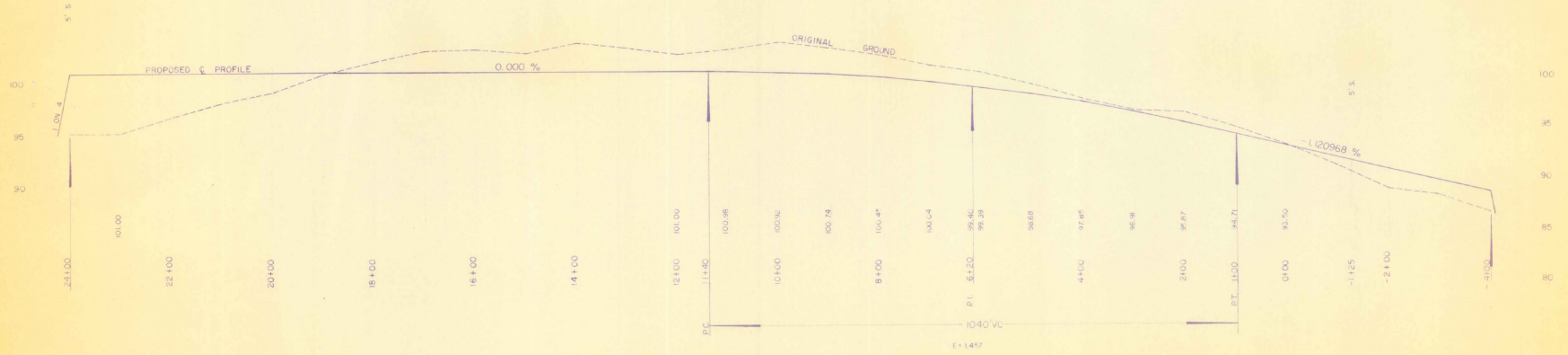

UNITED STATES
ARTMENT OF THE INTERIOR
GEOLOGICAL SURVEY
VERMONT
EQUINOX SHEET
H-2
R U P E R T
D O R S E T
S A N D G A T E
M A N C H E S T E R
A R L I N G T O N
S U N D E R L A N D
S H A F T S B U R Y
G L A S T E N B U R Y
Masters Mtn.
Clark Hollow
West Rupert
Haystack Mtn.
Burnt Hill
Owls Head
Green Peak
Shatterack Mtn.
South Dorset
Mother Myrick Mtn.
EGG MTN.
Moffitt Mtn.
Frost Hollow
Beartown
Mears Hollow
Corbett Hollow
Barnumville
Manchester Center
Manchester Depot
Manchester
Skinner Hollow
Cook Hollow
Table Rock
Deer Knoll
Sandgate
Minister Hill
Swearing Hill
Sunderland
West Arlington
RED MTN.
Buck Hill
BIG SPRUCE MTN.
Arlington
Chiselville
The Ball
East Arlington
Bulls Head
East Kansas
GRASS MTN.
Spruce Peak
Whetstone Bluff
Catamount Cobble
WEST MTN.
Shaftsbury
Pownal
Bennington
SCALE 1:62500
CONTOUR INTERVAL 20 FEET
DATUM IS MEAN SEA LEVEL
Edition of Nov. 1900, reprinted 1946
Polyconic projection
Surveyed by reconnaissance methods
VT.
EQUINOX
N4300—W7300/15


8:1
20:1
End of East Rfwy.
℄ Profile East
20:1
Batten Kill River
RR
Parkway
to Manchester
to Arlington
Clear Zone
Bourn Brook
A/P ref. pt.
turf
300' x 1800' turf
300' x 1400'
Rgr.
elevo. 710'
2450
2250
450 740
950 760
1500 780
1800 800
2200 800
2700 780
3300 780
3500 800
3800 800
5000 815
EQUINOX AIRPORT
MANCHESTER
12 June 1958
Vermont Aero. Commission
500' 1000' 1500'
M.N.
T.N.
14°


1100
1000
900
800
700
8:1
20:1
End of East R/W
℄ Profile East
0 1 2 3 4 5 6 7 8 9
Batten Kill River
R.R.
Rutland
to Manchester
to Arlington
Clear Zone
Clear Zone
Clear Zone
Clear Zone
Bourn Brook
A/P ref. pt.
turf
300'X1800' turf
300'X1400'
turf
Engr.
elevo. 710'
900
800
700
1000
EQUINOX AIRPORT
MANCHESTER
12 June 1958
Vermont Aero. Commission
5 4 3 2 1 0 500' 1000' 1500'
M.N.
T.N.
14°


End of East R/W
℄ Profile East
0 1 2 3 4 5 6 7 8 9
1100
1000
900
800
700
8:1
20:1
Barton River
Rt 22
to Manchester
Clear Zone
turf
300' x 1800' turf
300' x 1400'
A/P ref. pt.
Apt. elev. 710'
Clear Zone
Clear Zone
Clear Zone
Bourn Brook
to Arlington
EQUINOX AIRPORT
MANCHESTER
12 June 1958
Vermont Aero. Commission
0 500' 1000' 1500'
M.N.
T.N.
14°


MASS DIAGRAM
SAUNDERS ISLAND
OCT 64

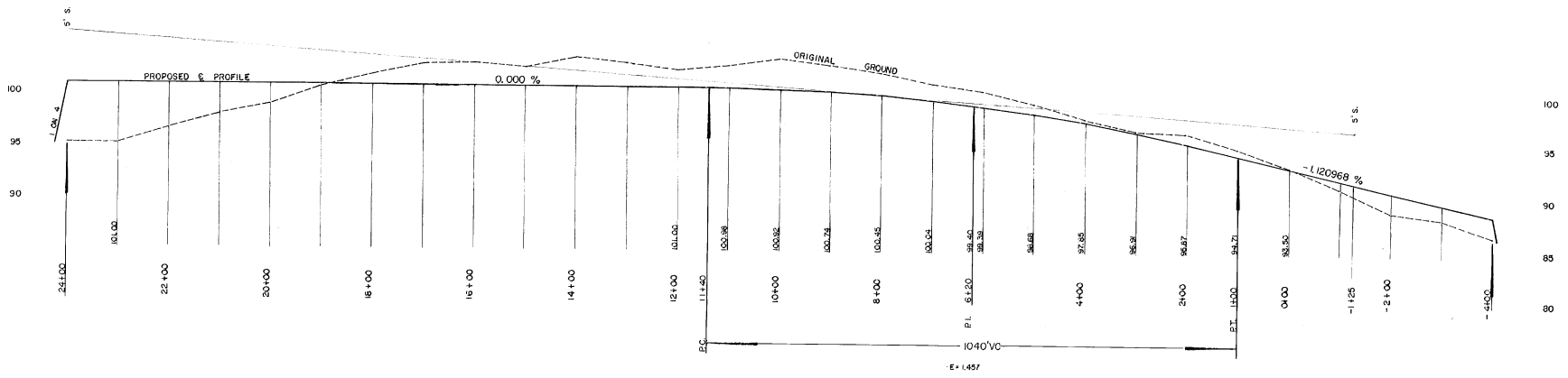


SCALE: 1" = 100' HOR.
1" = 5' VERT.

SAVAGE ISLAND

THEODORE (TONNER) RIEHLE

VERMONT AERO SURVEY
D. CUMMINGS, RE # 1564 10-64



SCALE: 1" = 100' HOR.
1" = 5' VERT.

SAVAGE ISLAND

THEODORE (OWNER) RIEHLE

VERMONT AERO. BOARD
D. CUMMINGS, RE # 1564 10-64

EARTHWORK SHEET

STATE OF VERMONT
DEPARTMENT OF HIGHWAYS

FED. ROAD DIVISION NO. | STATE | PROJECT NO.

GRADES | TOTAL EXCAVATION EARTH AND ROCK | EMBANKMENT | BASE

V.C.	% GRADE	STATION	ELEVATION ON TANGENT	ELEVATION ON V. CURVES	CORR V. C.	DIST	AREA	CU. YDS.	AREA	CU. YDS.	AREA	CU. YDS.
		-2							119	630	136	
		-1							118			
		0							85	315	378	
									52			
									89	144	173	
									26			
									13	48	58	
									0			

STATION	AREA	CU. YDS.
0		
27		100
54		
59		219
63		
65		241
67		
76		281
85		
61		226
38		
103		381
169		
200		741
221		
228		844
225		
245		907
265		
282		1044
298		
289		1070
279		
274		1015
241		
246		911
225		
227		841
250		
252		933
273		
227		841
182		
195		722
208		
204		755
199		
147		607
129		
65		241
0		0
		129200
		8148

STATION	AREA	CU. YDS.
0		
2	7.4	9
3		
33	122	1416
63		
187	693	832
212		
280	1037	1264
348		
453	1678	2014
558		
552	2064	2653
547		
562	2081	2497
577		
289	257	308
0		
		8868

GRADES | TOTAL EXCAVATION EARTH AND ROCK | EMBANKMENT | BASE

V.C.	% GRADE	STATION	ELEVATION ON TANGENT	ELEVATION ON V. CURVES	CORR V. C.	DIST	AREA	CU. YDS.	AREA	CU. YDS.	AREA	CU. YDS.
		+8		0								
				146	43							
		-4		292						-60		
				220	815							
		-3		147						-60		
				185	685							
		-2		223						-60		
				170	630							
		-1	0	118						-60		
		0	54	85	315							
			100	52								
			27	37								
		1	219	24	144							
			68	17								
		2	30	10	104							
		3	37	15	86							
			107	20								
		4	13	23	93							
			47	49								
		5	0	41	151							
			50							-60		
			33	33						+60		
		6	215	16	59					+60		
			85	0						+60		
		7	293	0	0					+60		
			74							+60		
		8	287	0						+60		
			81							+60		
		9	333									
			100									
		10	333									
			90	5	8							
		11	185	10	167							
			10	48								
		12	5	44	16							
			18	40								
			+60	16	96							
		13		11								
		14		52	193							
		15		93			-60					
				74	274							
		16		60			-60					
				61	226							
		17		62			-60					
				81	9							
		18		0	0							

E = 2956
2776
2775

E = 0
1026
685
3476

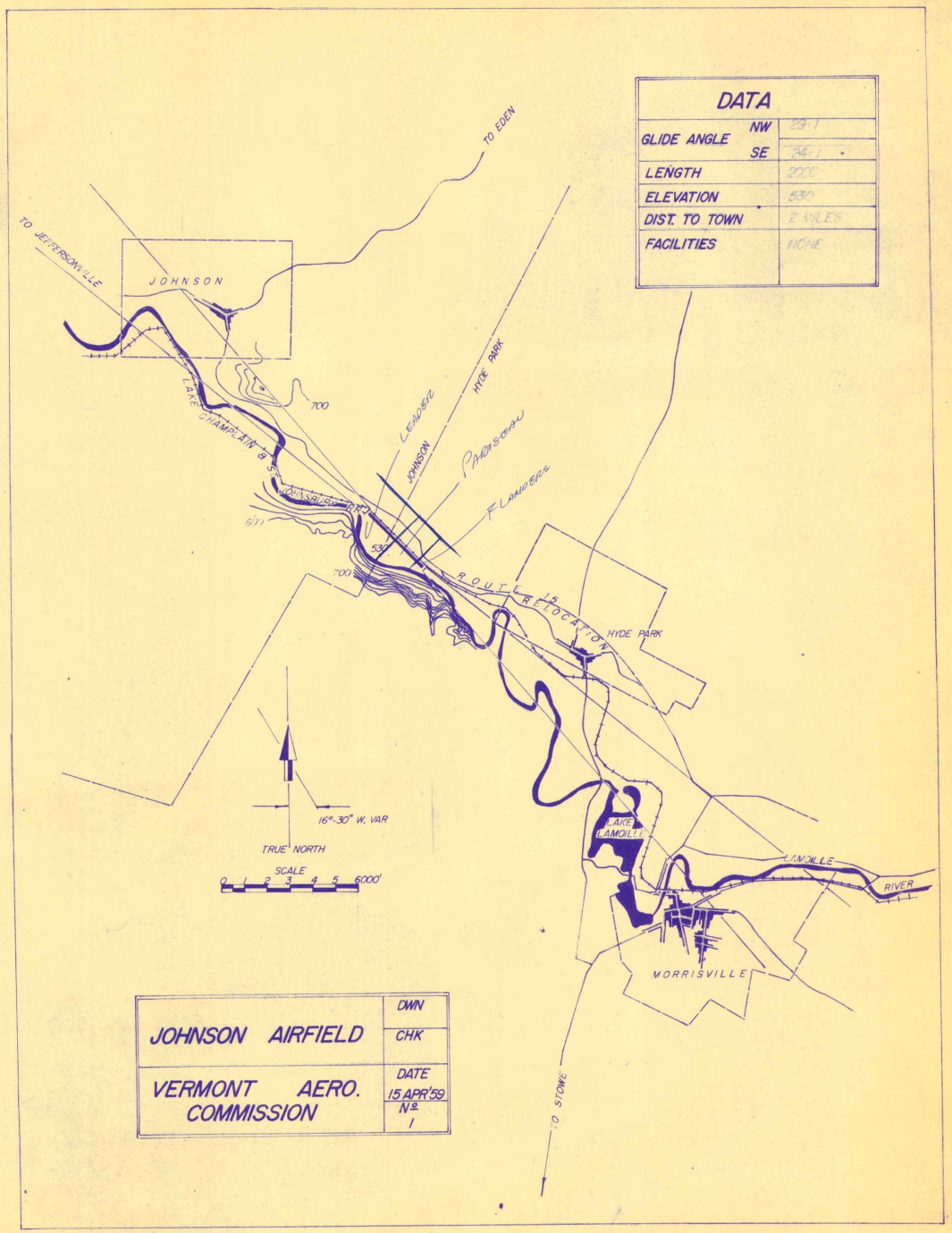
3200 yds
6"
drop

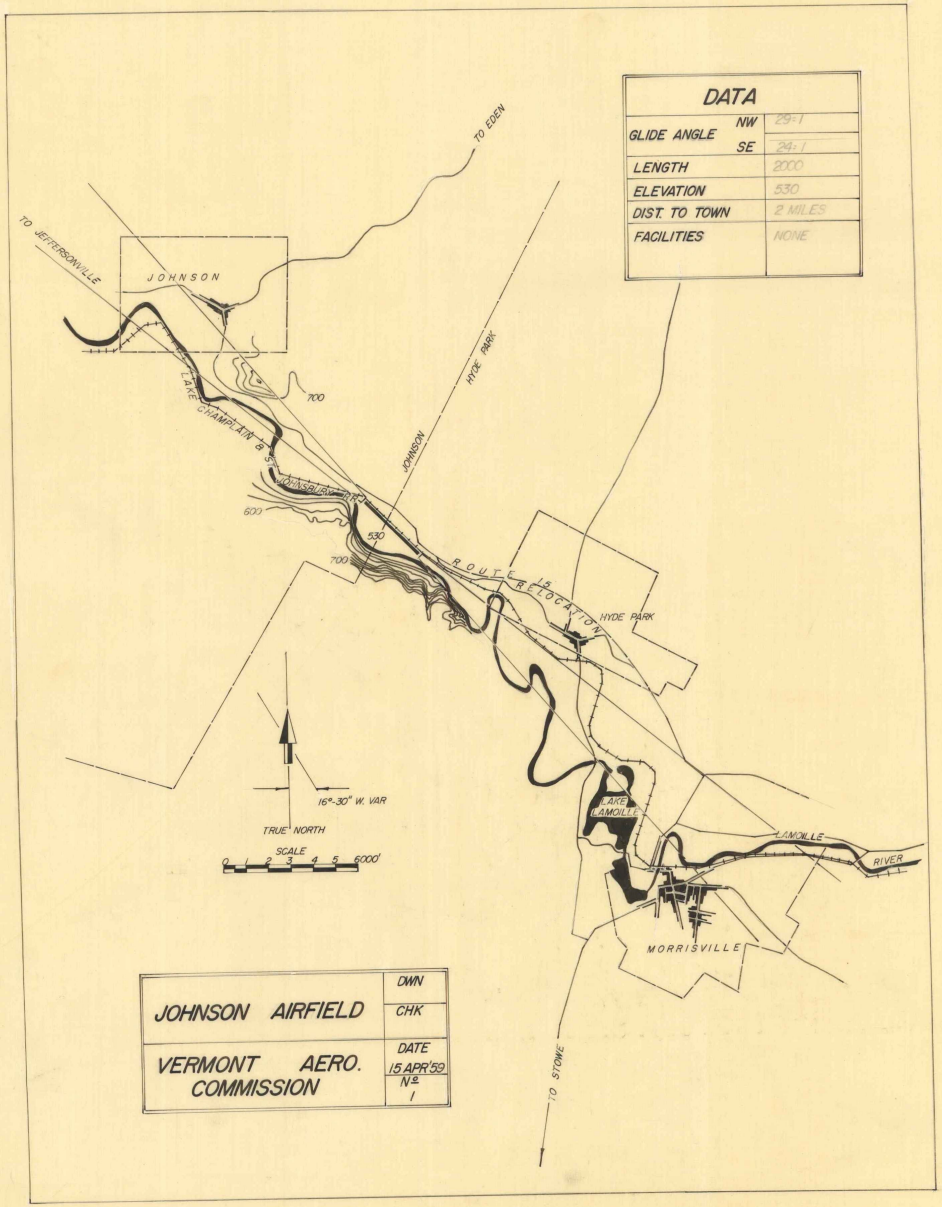
GRADES | TOTAL EXCAVATION EARTH AND ROCK | EMBANKMENT | BASE

V.C.	% GRADE	STATION	ELEVATION ON TANGENT	ELEVATION ON V. CURVES	CORR V. C.	DIST	AREA	CU. YDS.	AREA	CU. YDS.	AREA	CU. YDS.

CARRIED FORWARD | CARRIED FORWARD | CARRIED FORWARD

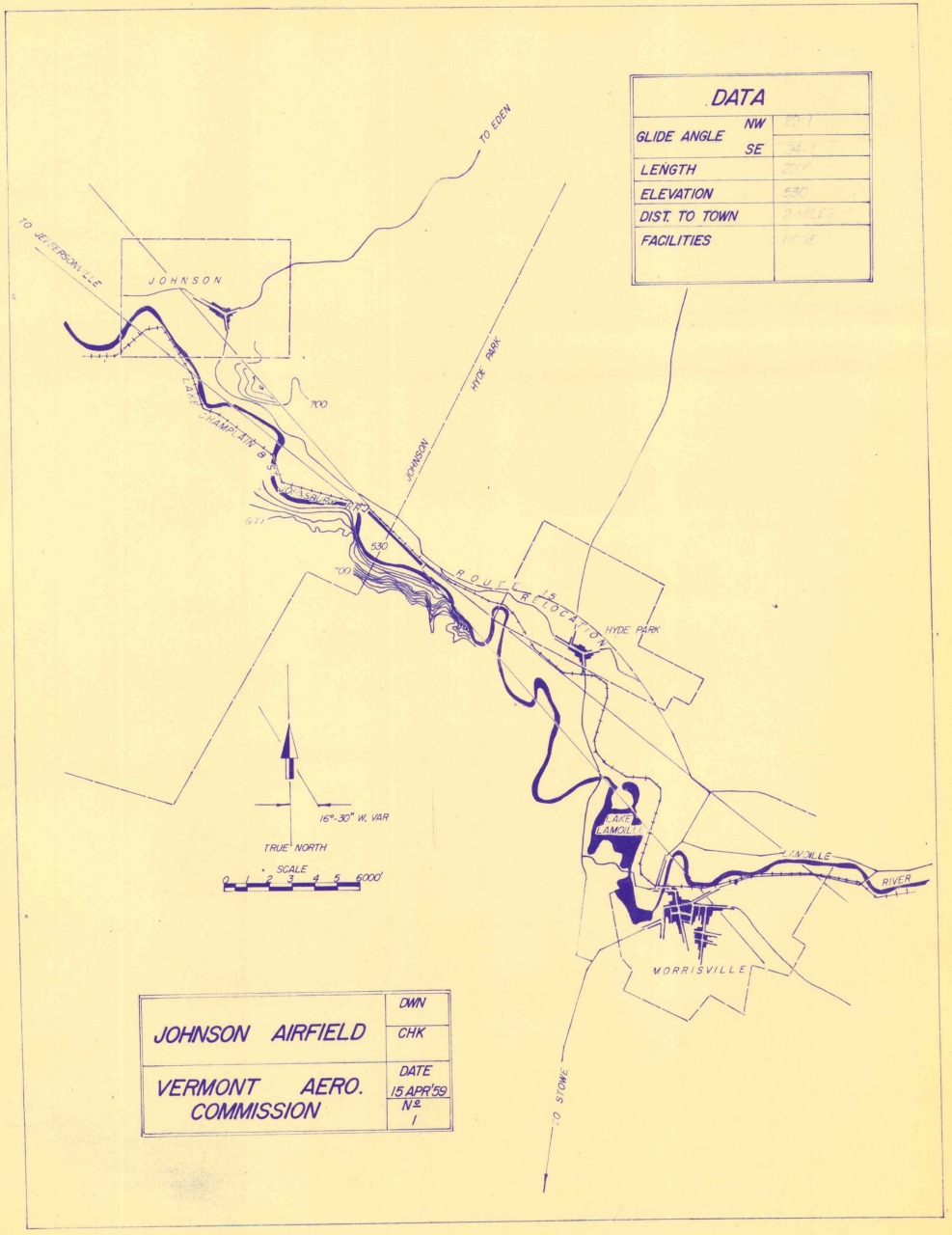
PROJECT SAVAGE ISLAND

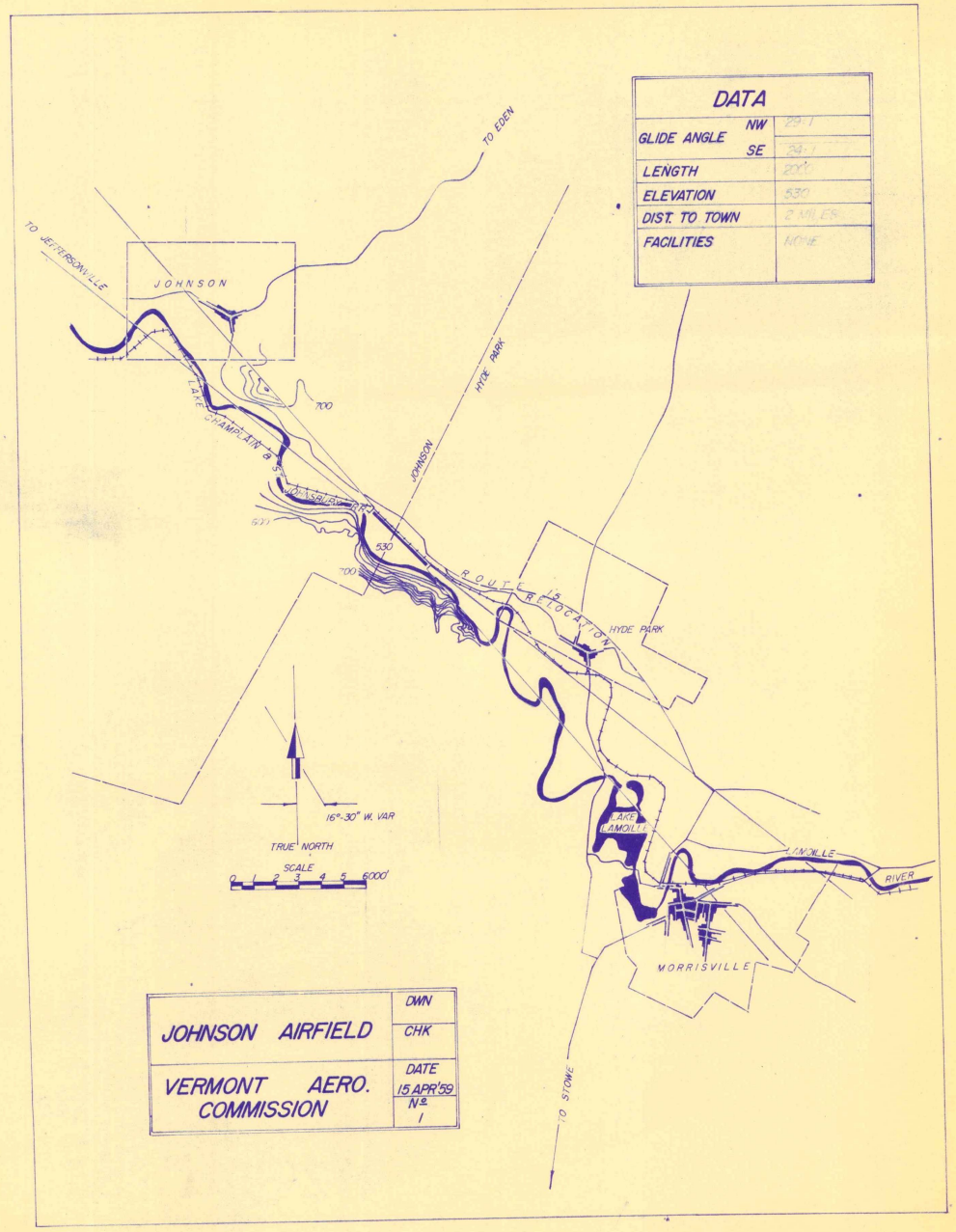

DATA
GLIDE ANGLE NW 29:1
SE 24:1
LENGTH 2000
ELEVATION 530
DIST. TO TOWN 2 MILES
FACILITIES NONE
TO EDEN
TO JEFFERSONVILLE
JOHNSON
LAKE CHAMPLAIN
700
LEDGE
JOHNSON
HYDE PARK
PARSONS
FLANDERS
600
530
700
ROUTE 15 RELOCATION
HYDE PARK
16°-30' W. VAR
TRUE NORTH
SCALE
0 1 2 3 4 5 6000'
LAKE LAMOILLE
LAMOILLE RIVER
MORRISVILLE
TO STOWE
JOHNSON AIRFIELD
VERMONT AERO. COMMISSION
DWN
CHK
DATE
15 APR'59
No.
1

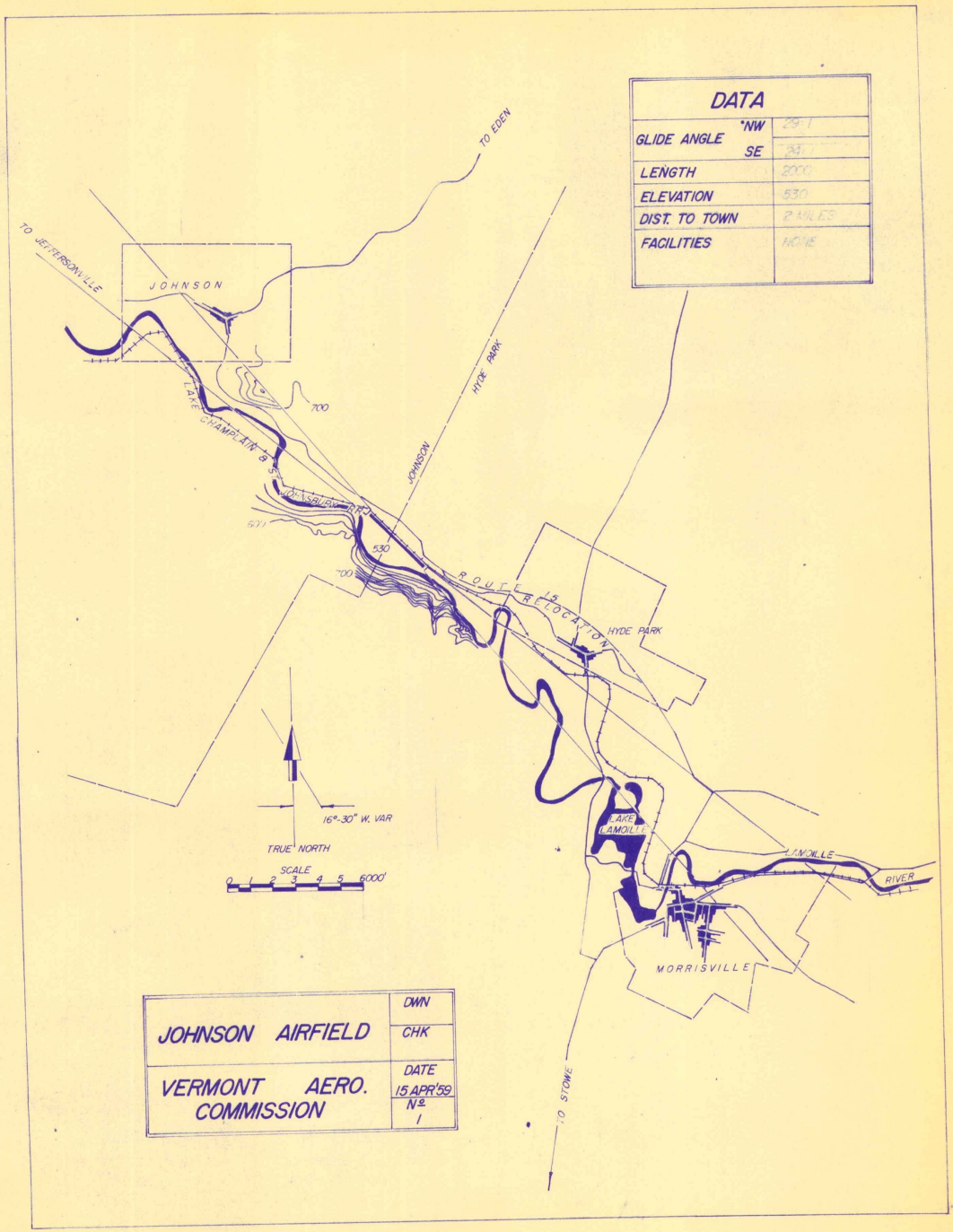


DATA	
GLIDE ANGLE NW	29:1
GLIDE ANGLE SE	24:1
LENGTH	2000
ELEVATION	530
DIST. TO TOWN	2 MILES
FACILITIES	NONE

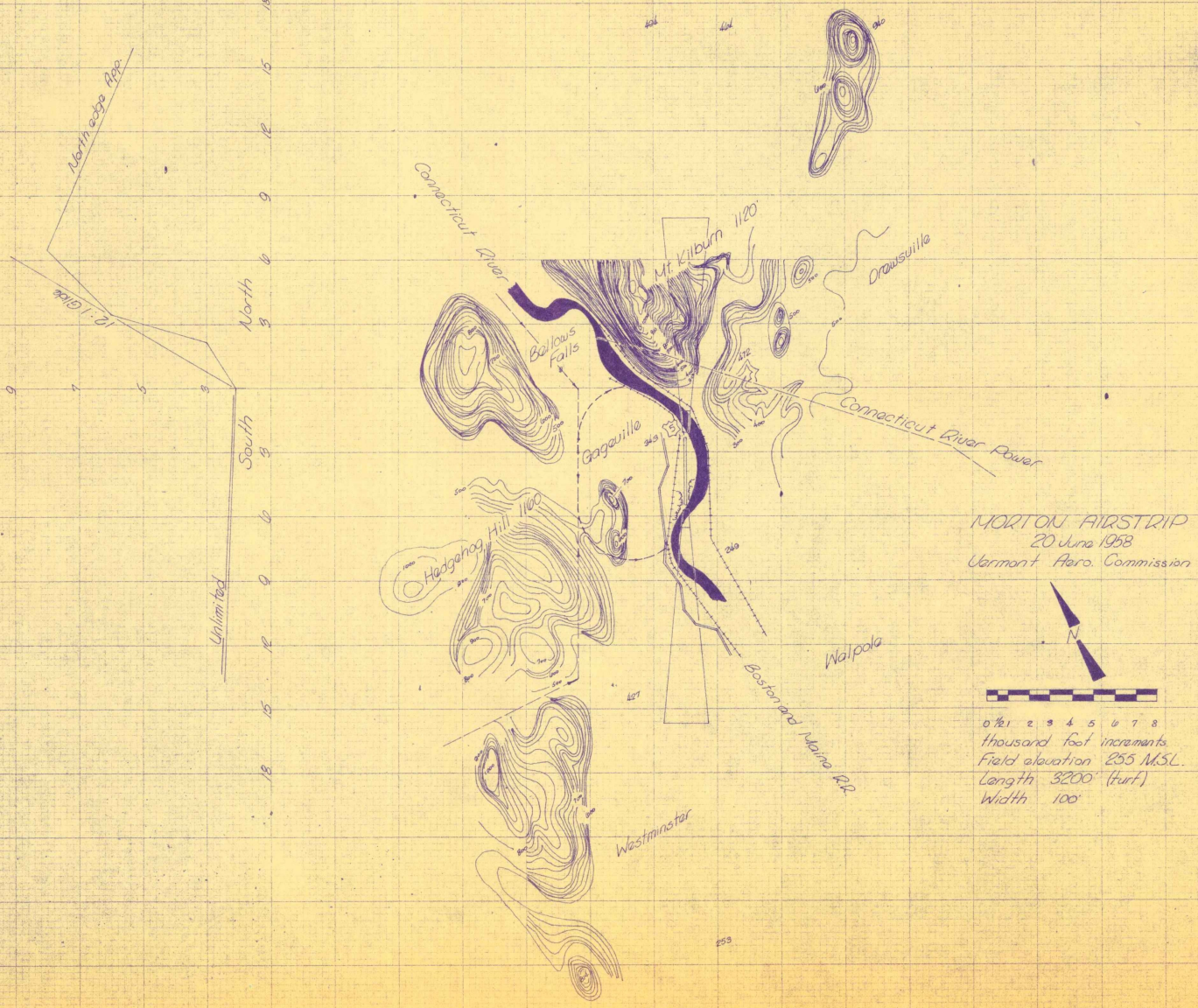
JOHNSON AIRFIELD	DWN
	CHK
VERMONT AERO. COMMISSION	DATE 15 APR'59
	No. 1

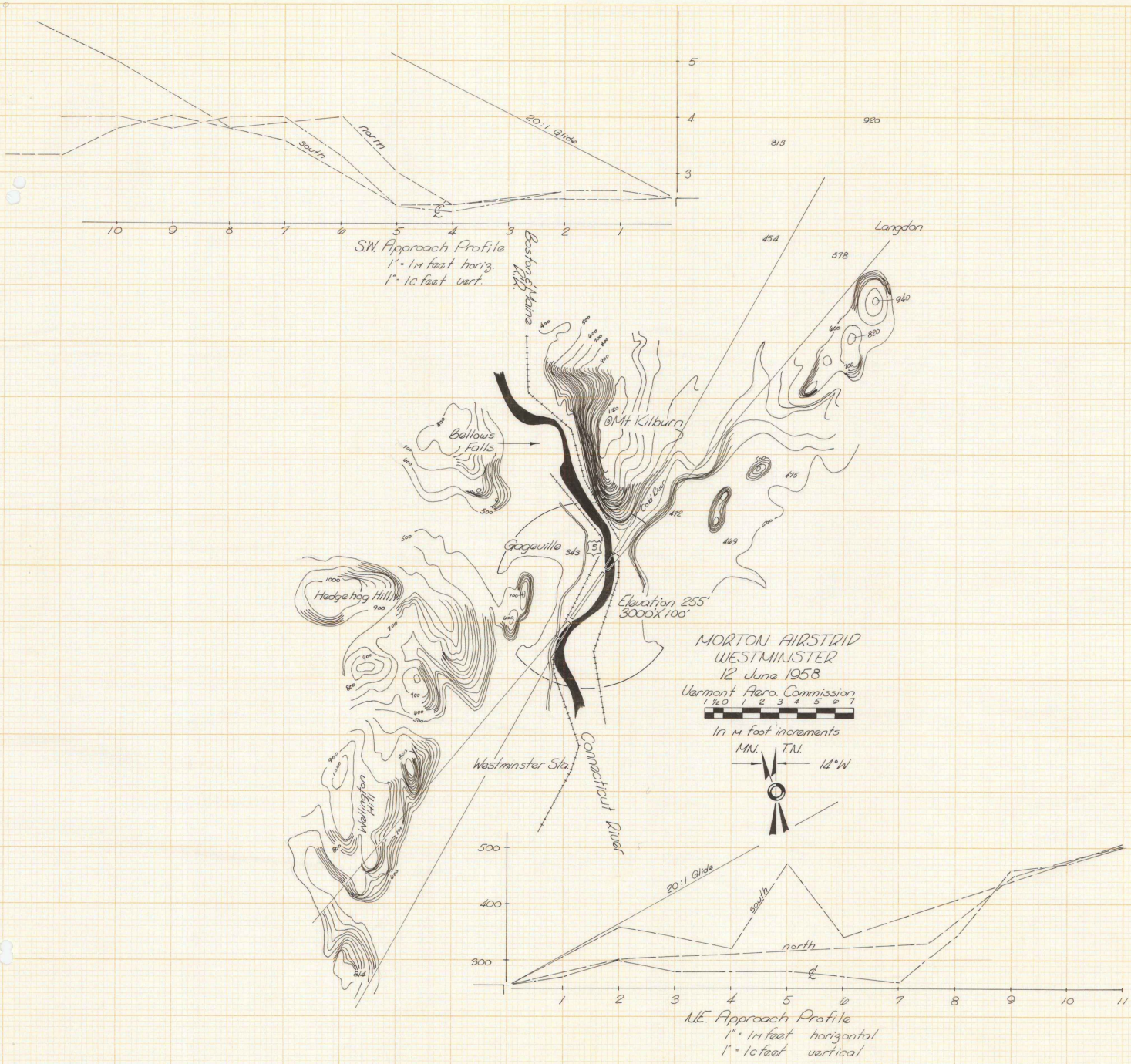

DATA
GLIDE ANGLE NW
SE
LENGTH
ELEVATION
DIST. TO TOWN
FACILITIES
TO EDEN
TO JEFFERSONVILLE
JOHNSON
HYDE PARK
JOHNSON
ROUTE 15 RELOCATION
HYDE PARK
LAKE LAMOILLE
LAMOILLE RIVER
MORRISVILLE
TO STOWE
16°-30" W. VAR
TRUE NORTH
SCALE
0 1 2 3 4 5 6000'
JOHNSON AIRFIELD
VERMONT AERO. COMMISSION
DWN
CHK
DATE
15 APR'59
Nº
1


DATA
GLIDE ANGLE NW 29:1
SE 29:1
LENGTH 2000'
ELEVATION 530'
DIST. TO TOWN 2 MILES
FACILITIES NONE
TO EDEN
TO JEFFERSONVILLE
JOHNSON
LAKE CHAMPLAIN
700
JOHNSON
HYDE PARK
530
700
ROUTE 15 LOCATION
HYDE PARK
16°-30° W. VAR
TRUE NORTH
SCALE
0 1 2 3 4 5 6000'
LAKE LAMOILLE
LAMOILLE RIVER
MORRISVILLE
TO STOWE
JOHNSON AIRFIELD
VERMONT AERO. COMMISSION
DWN
CHK
DATE 15 APR'59
No 1

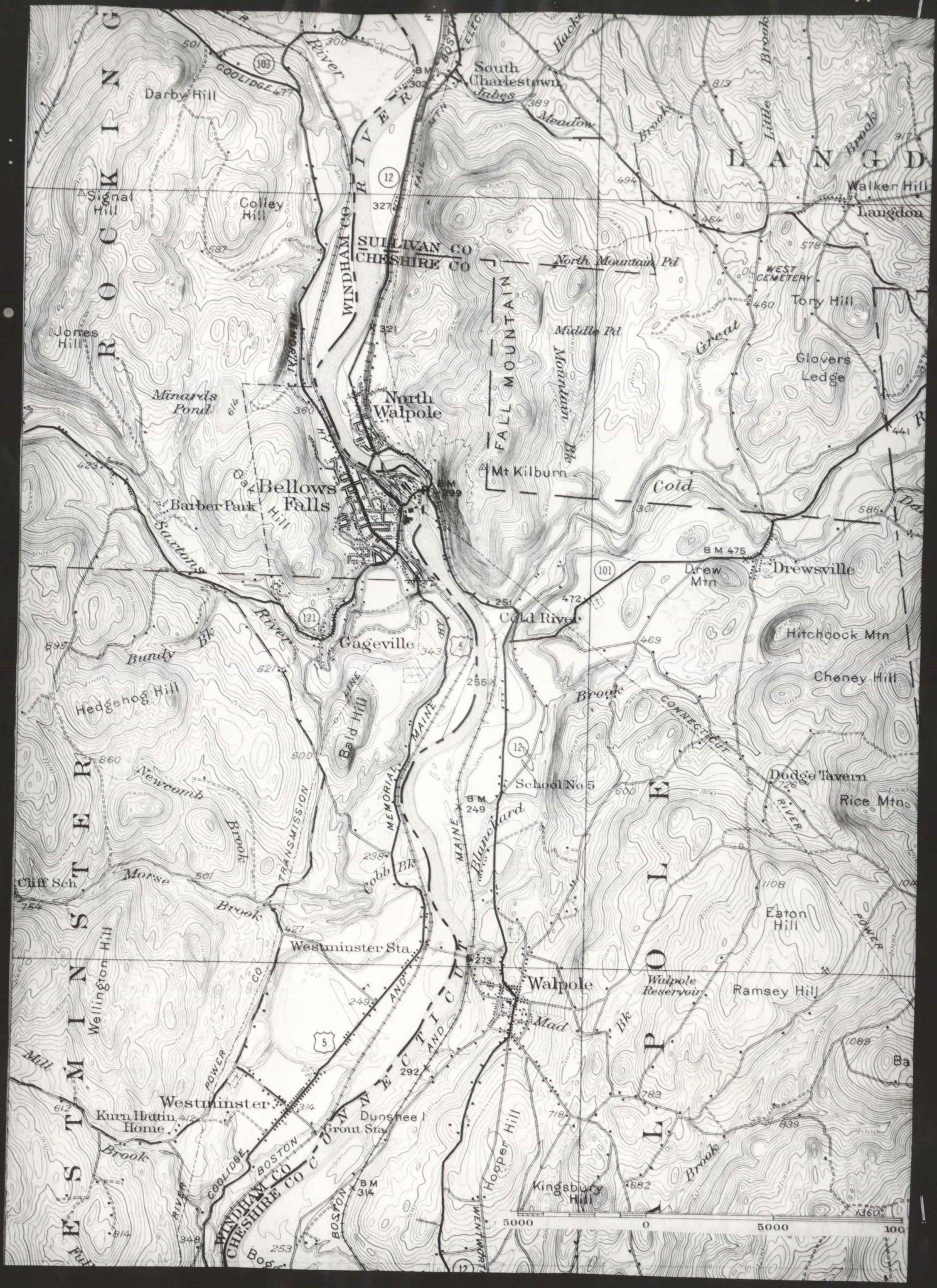

DATA
GLIDE ANGLE NW 29:1
SE 33:1
LENGTH 2000
ELEVATION 530
DIST. TO TOWN 2 MILES
FACILITIES NONE
TO EDEN
TO JEFFERSONVILLE
JOHNSON
HYDE PARK
LAKE CHAMPLAIN
700
530
ROUTE 15 RELOCATION
HYDE PARK
LAKE LAMOILLE
LAMOILLE RIVER
MORRISVILLE
TO STOWE
16°-30" W. VAR
TRUE NORTH
SCALE
0 1 2 3 4 5 6000'
JOHNSON AIRFIELD
VERMONT AERO. COMMISSION
DWN
CHK
DATE
15 APR'59
No
1


SW Approach Profile
1" = 1M feet horiz.
1" = 1C feet vert
20:1 Glide
south
north
Boston & Maine R.R.
Langdon
Mt Kilburn
Bellows Falls
Gageville
Hedgehog Hill
Elevation 255'
3000X100'
Westminster Sta.
Connecticut River
Wellington Hill
MORTON AIRSTRIP
WESTMINSTER
12 June 1958
Vermont Aero. Commission
In M foot increments
M.N.
T.N.
14°W
NE Approach Profile
1" = 1M feet horizontal
1" = 1C feet vertical


North edge App.
12:1 Glide
North
South
Unlimited
Connecticut River
Mt. Kilburn 1120'
Drawsville
Bellows Falls
Connecticut River Power
Gageville
Hedgehog Hill 1160
Walpole
Boston and Maine R.R.
Westminster
MORTON AIRSTRIP
20 June 1958
Vermont Aero. Commission
N
0 1 2 3 4 5 6 7 8
thousand foot increments
Field elevation 255 M.S.L.
Length 3200' (turf)
Width 100'



S.W. Approach Profile
1" = 1M feet horiz.
1" = 1C feet vert.
20:1 Glide
north
south
10 9 8 7 6 5 4 3 2 1
5
4
3
Boston & Maine R.R.
Langdon
Mt. Kilburn
Ballows Falls
Gageville
Hedgehog Hill
Wellington Hill
Cold Brook
Elevation 255'
3000X100'
Westminster Sta.
Connecticut River
MORTON AIRSTRIP
WESTMINSTER
12 June 1958
Vermont Aero. Commission
1½ 0 1 2 3 4 5 6 7
In M foot increments
M.N.
T.N.
14°W
500
400
300
20:1 Glide
south
north
1 2 3 4 5 6 7 8 9 10 11
N.E. Approach Profile
1" = 1M feet horizontal
1" = 1C feet vertical


North edge App.
12:1 Glide
North
South
Unlimited
Connecticut River
Mt. Kilburn 1120'
Drawsville
Bellows Falls
Gageville
Connecticut River Power
Hedgehog Hill 1100
Walpola
Boston and Maine R.R.
Westminster
MORTON AIRSTRIP
20 June 1958
Vermont Aero. Commission
N
0 1/2 1 2 3 4 5 6 7 8
thousand foot increments
Field elevation 255 M.S.L.
Length 3200' (turf)
Width 100'


WESTMINSTER
ROCKINGHAM CO
WINDHAM CO
SULLIVAN CO
CHESHIRE CO
CONNECTICUT RIVER
FALL MOUNTAIN
LANGDON
WALPOLE
Darby Hill
Signal Hill
Colley Hill
Jones Hill
Minards Pond
North Walpole
Bellows Falls
Oak Hill
Barber Park
Saxtons River
Gageville
Bundy Bk
Hedgehog Hill
Newcomb Brook
Cliff Sch
Morse Brook
Wellington Hill
Mill Brook
Westminster
Kurn Hattin Home
Westminster Sta
Grout Sta
Dunshee
Bald Hill
Cobb Bk
Blanchard
Mad Bk
Hopper Hill
Kingsbury Hill
Mt Kilburn
Middle Pd
North Mountain Pd
Moorsbury
Great Brook
Little Brook
Hackett Brook
Meadow Brook
South Charlestown
Tabes
Walker Hill
Langdon
Tony Hill
Glovers Ledge
Drewsville
Drew Mtn
Cold River
Hitchcock Mtn
Cheney Hill
Dodge Tavern
Rice Mtn
Eaton Hill
Walpole Reservoir
Ramsey Hill
School No 5
Cold
West Cemetery
BM 475
BM 299
BM 249
BM 314
Coolidge 47
Boston & Maine
Transmission
Power
Memorial
5000
0
5000


ROCKINGHAM CO
WINDHAM CO
CHESHIRE CO
SULLIVAN CO
CHESHIRE CO
WINDHAM CO
CHESHIRE CO
WESTMINSTER
WALPOLE
LANGD
South Charlestown
Darby Hill
Signal Hill
Colley Hill
Jones Hill
Minards Pond
North Walpole
Bellows Falls
Barber Park
Hill
Saxtons River
Bundy Bk
Cageville
Hedgehog Hill
Newcomb Brook
Cliff Sch
Morse Brook
Westminster Sta
Wellington Hill
Mill Brook
Kurn Hattin Home
Dunshee Brook
Brook
Bog
Walnut Hill
Bald Hill
Mt Kilburn
FALL MOUNTAIN
North Mountain Pd
Middle Pd
Great Mountain
Cold
Cold River
Drew Mtn
Drewsville
Hitchcock Mtn
Cheney Hill
Dodge Tavern
Rice Mtn
School No 5
Eaton Hill
Ramsey Hill
Walpole Reservoir
Mad Bk
Hooper Hill
Kingsbury Hill
Walker Hill
Langdon
Tory Hill
Glovers Ledge
WEST CEMETERY
Black Brook
Little Brook
Meadow Brook
Cobb Bk
Blueboard
Power
Transmission
Memorial
Maine
Connecticut
River
Boston & Maine
Boston & Maine
Ashuelot
Branch
BM 302
BM 299
BM 475
BM 249
BM 314
5000
0
5000

196.8%
1" = 3000'


111
future extension
110
109
108
107
106
105
104
103
102
101
100
99
98
97
96
95
Hangar
Road
98
97
96
95
94
94
15'23.1"E
Center line of existing ditch
future extension
Ditch
Old ditch line
FAIR HAVEN
PROFILE
20 July 56
Vt. Flood Commission
Scale 1"=10'
Contour Elev.

FAIR HAVEN

Vermont Aero. Commission

July 1958



FAIRHAVEN AIRFIELD

4 June 1958

Vermont Aeronautics Commission

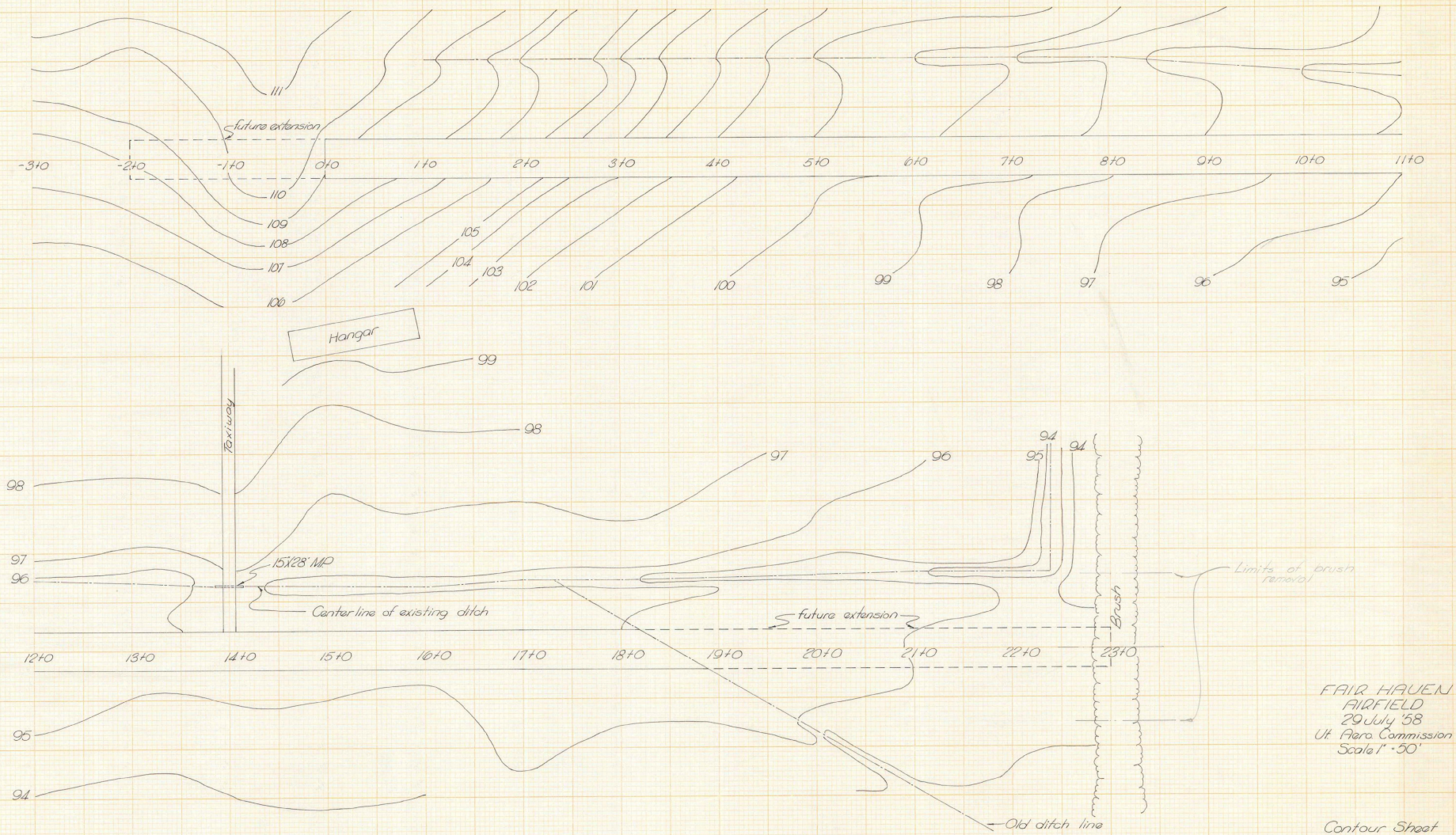
1 ½ 0 1 2 3 4 5

In thousands of feet

100' Contour lines

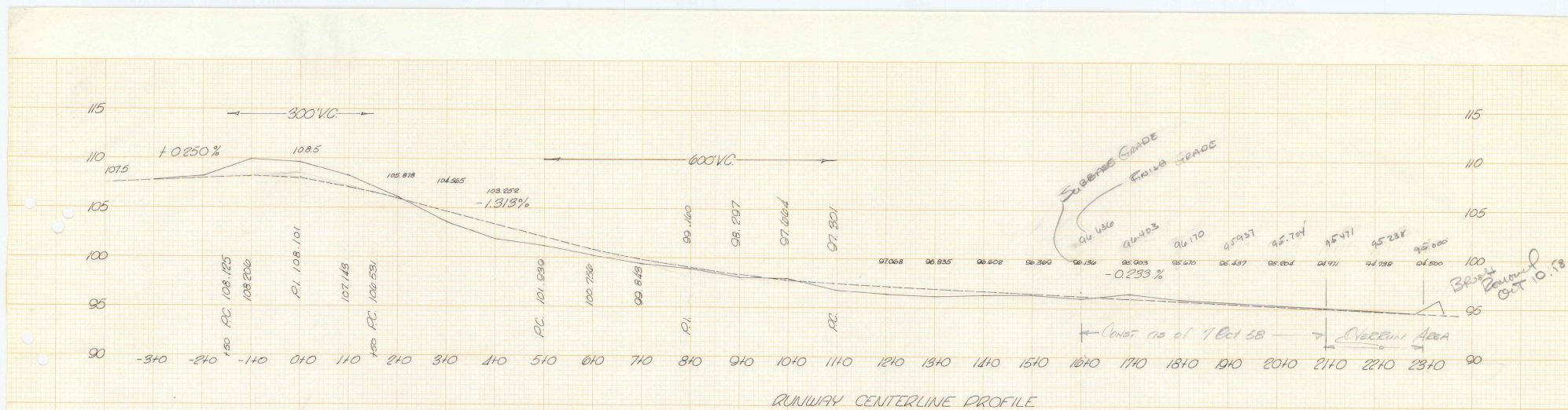
T.N. 16½° Var. West


M.N.

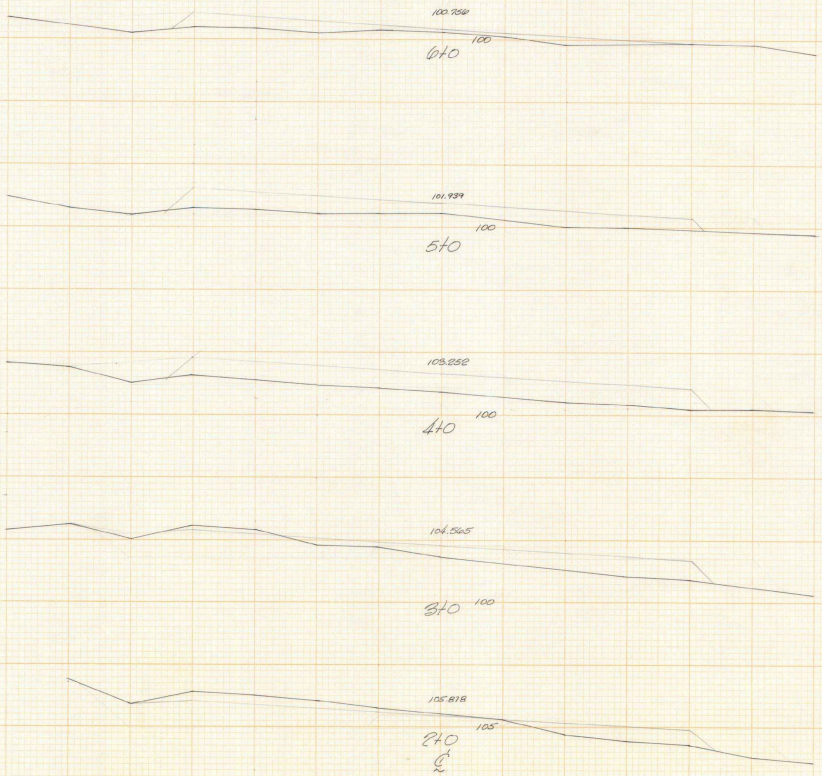


FAIR HAVEN
AIRFIELD
29 July '58
Vt. Aero Commission
Scale 1" = 50'

Contour Sheet




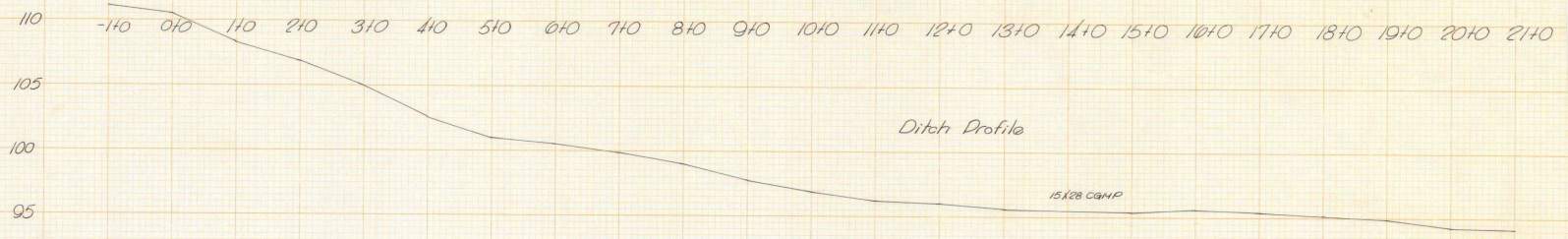




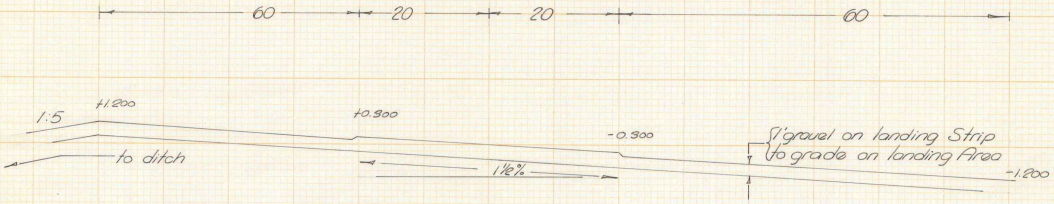
FAIR HAVEN
AIRFIELD
29 July 1958

X-SECTIONS
Hor 1" = 20'
Vert 1" = 5'



97.068
95
12+0
97.301
95
11+0
97.604
95
10+0
98.297
95
9+0
99.160
95
8+0
99.843
95
7+0
hgr.
hgr.
94.971
95
21+0
95.204
95
20+0
95.437
95
19+0
95.670
95
18+0
95.903
95
17+0
96.136
95
16+0
96.369
95
15+0
96.602
95
14+0
96.835
95
13+0
START
Access Road
15X28 CGMP



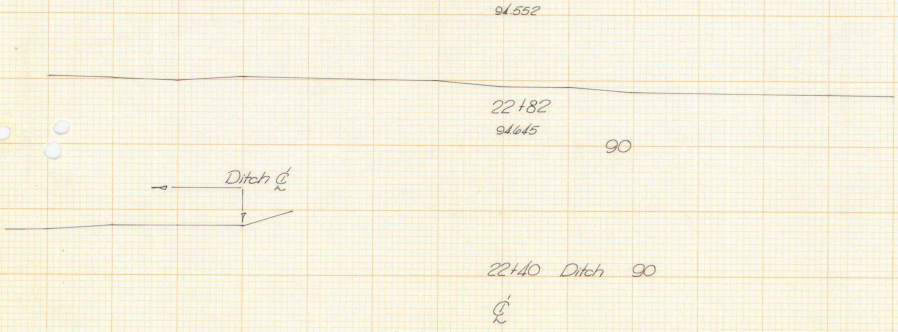
Ditch Profile



TYPICAL CROSS-SECTION

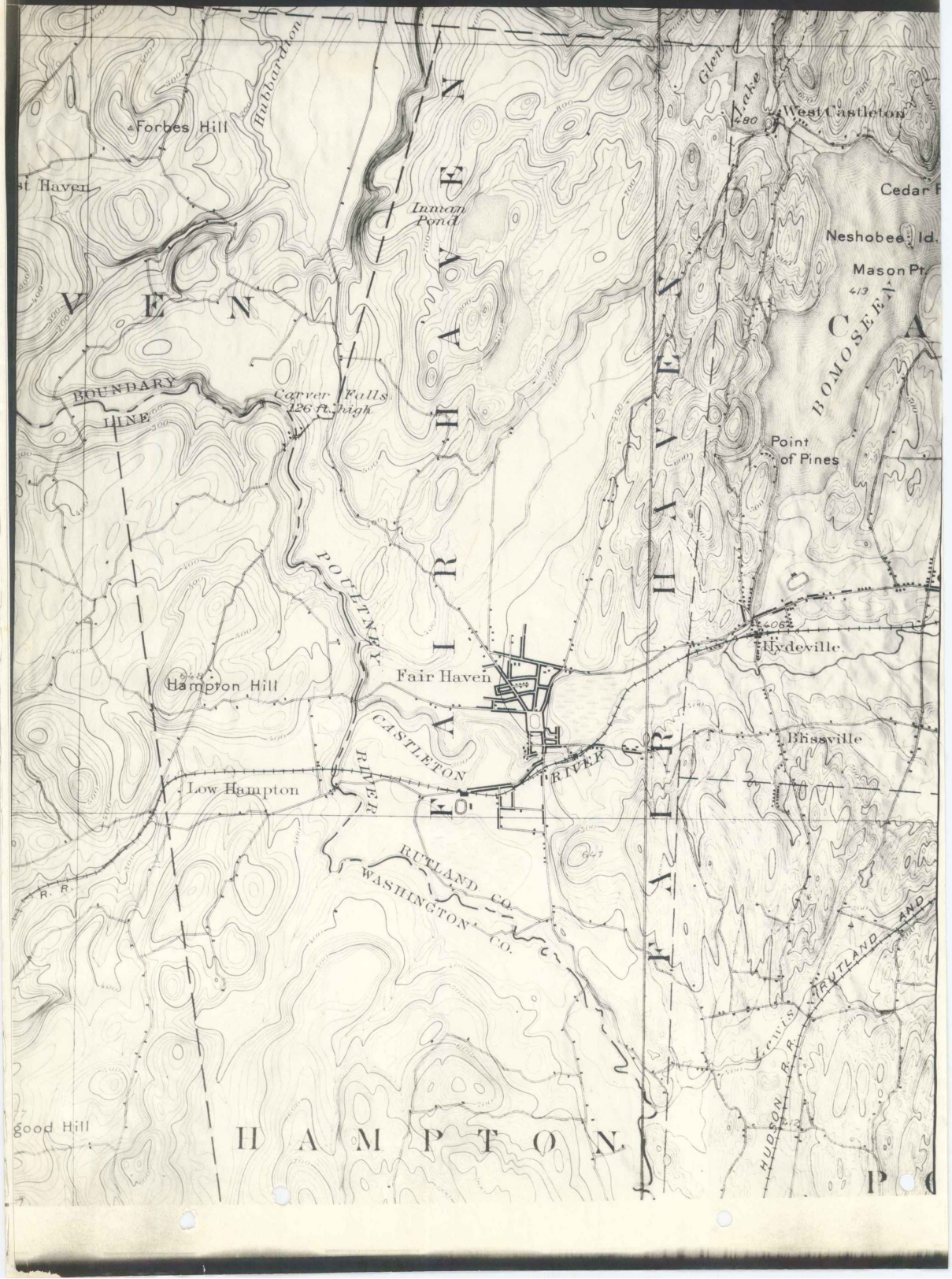


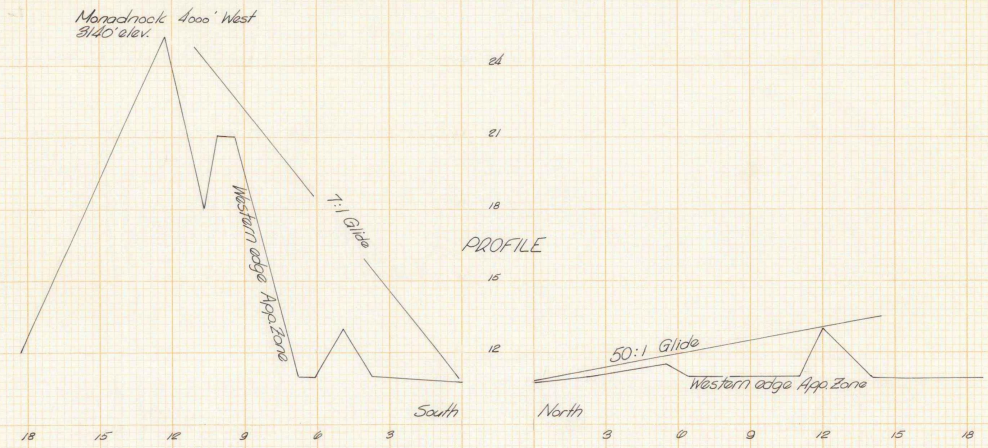
Drainage Cross-Section

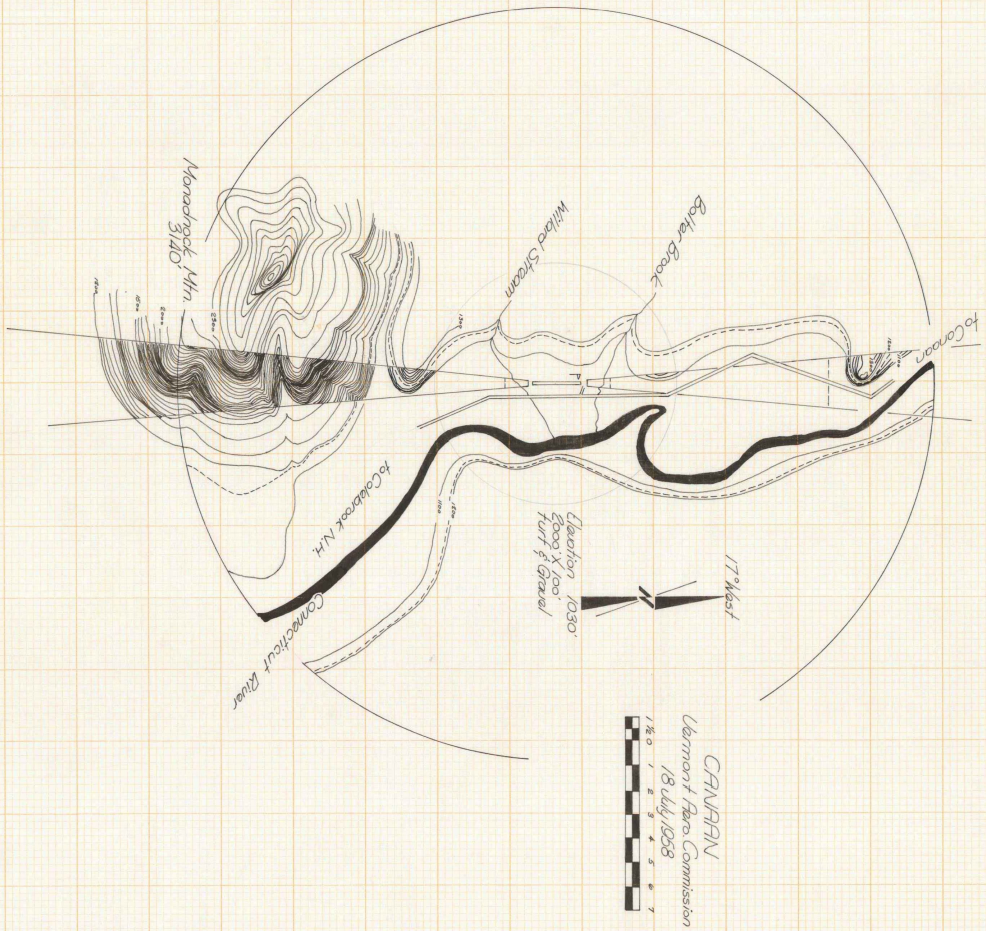


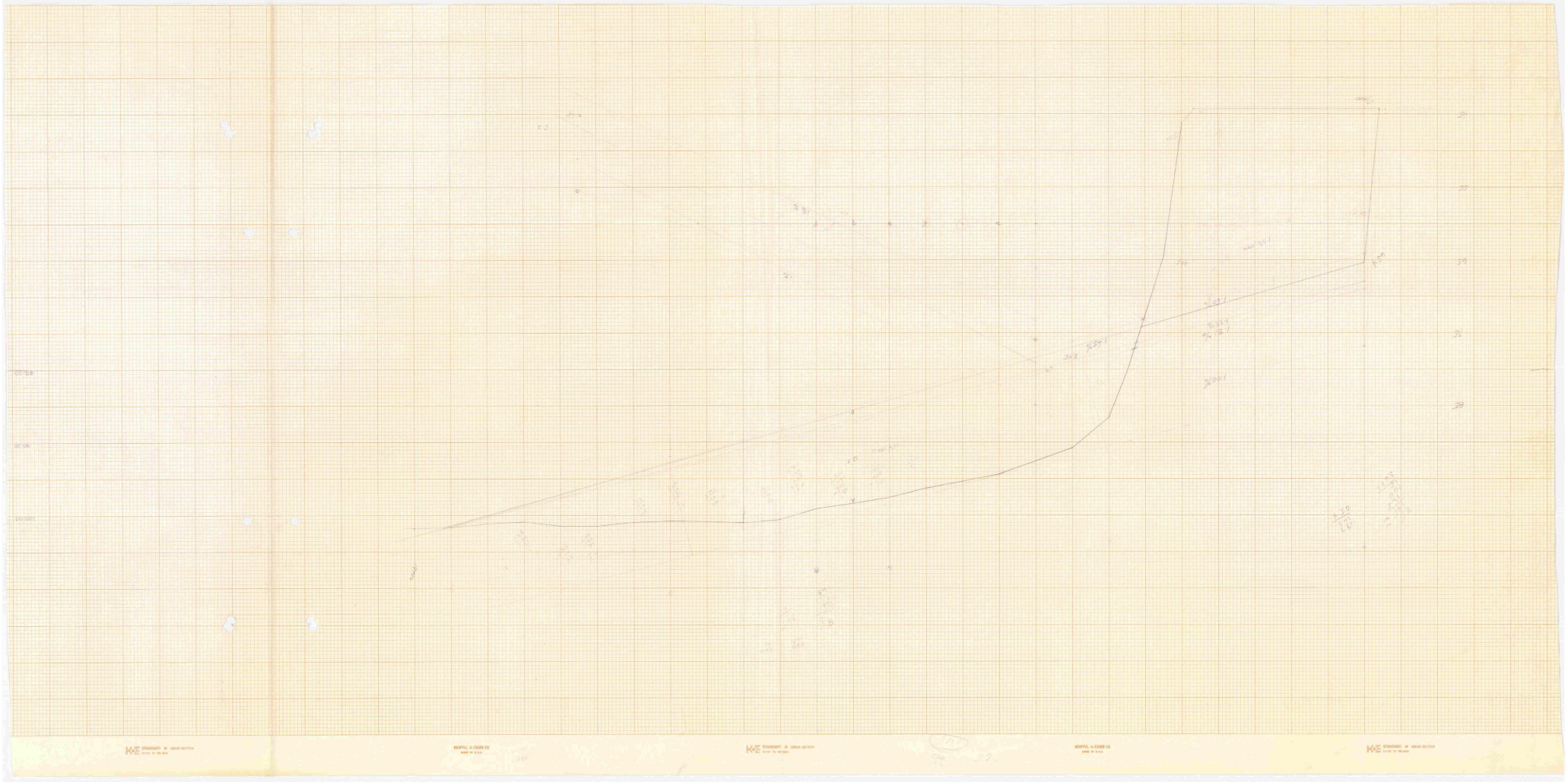
FAIR HAVEN
AIRFIELD
July 1958

DRAINAGE


Forbes Hill
Hubbardton
Inman Pond
Glen Lake
West Castleton
Cedar
Neshobee Id.
Mason Pt.
BOMOSEEN
Carver Falls
126 ft. high
BOUNDARY LINE
Point of Pines
POULTNEY
Hydeville
Fair Haven
Hampton Hill
CASTLETON RIVER
Blissville
Low Hampton
RUTLAND CO.
WASHINGTON CO.
RUTLAND AND
HUDSON R. R.
Lewis
good Hill
HAMPTON


Monadnock 4000' West
3140' elev.
7:1 Glide
Western edge App Zone
PROFILE
24
21
18
15
12
50:1 Glide
Western edge App Zone
South
North
18 15 12 9 6 3
3 6 9 12 15 18


Monadnock, Mtn. 3140'
White Stream
Bear Brook
Colebrook
Colebrook N.H.
Connecticut River
Elevation 1030'
Sand & Gravel
17% West
CANAAN
Vermont Aero Commission
18 July 1968



Several projects

Misc. ~~Original Steel plans~~

~~6-24-74~~ AIRPORTS ~~1944-1958~~

Vermont Agency of
Transportation
Phase III- Interstate
#090303-01

INITIALS

DONE Hanger 5012