

**LEGEND**

□ Property now owned in fee simple.

--- Property on which avigation easements are to be acquired by purchase or condemnation showing removal of obstructions, restricting heights of future structures or growth, and establishing right of flight at low altitudes.

**PLAN SHOWING PROPERTY AND LOCATION FOR AVIGATION EASEMENTS**



**LEGEND**

--- Town Line

--- Limits of Property Lines

--- Center Line of Landing Strip

--- Limits of Landing Strip

--- Limits of Approach Zone

• IP Iron Pipe

**Notes:**

Bearings shown are Magnetic unless otherwise noted. Values shown on plan are present or former correct information shown on this plan pertaining to existing property lines in room data furnished by Village of St. Johnsbury, VT.

**PROPERTY MAP**



EXHIBIT A


VILLAGE OF ST. JOHNSBURRY, VT.  
BOARD OF VILLAGE TRUSTEES

ST. JOHNSBURRY AIRPORT

PLAN TO ACCOMPANY  
SPONSOR'S ASSURANCE AGREEMENT

DECEMBER 4, 1947

DR. E.F.W.	TH. D.F.W.	FILE NO.
OR. D.F.W.	CH. W.S.P.	05-5a
APPROVED	PLAN NO.	11



- LEGEND**
- Property Line
  - ▨ Area 150' Above Airport
  - ▤ Landing Area
  - Town Line
  - Approach Zones

Note:  
Elevations are based on Mean Sea Level  
(U.S. Geological Survey)

**EXHIBIT B**

VILLAGE OF ST. JOHNSBURY, VT. BOARD OF VILLAGE TRUSTEES			
ST. JOHNSBURY AIRPORT			
<b>OBSTRUCTION PLAN</b>			
DECEMBER 4, 1947			
PREPARED BY TAYLOR, SPORFORD & THORNTON ENGINEERS, BOSTON-NEW YORK	DESIGNED BY T.S. JACO	CHECKED BY C.H. S. B. T. JR.	SCALE OS-5a
APPROVED <i>Edmund</i>	TITLE 12		PLANS





TOWN OF ST. JOHNSBURY  
VERMONT  
INDEX TO CONTRACT DRAWING  
SHEET NO. \_\_\_\_\_ TITLE \_\_\_\_\_

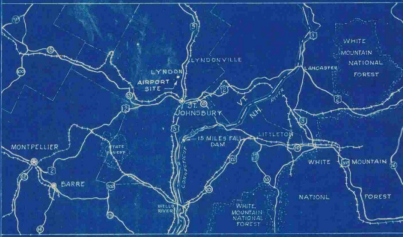
ESTIMATED QUANTITIES OF MAJOR ITEMS

- 1 TITLE SHEET AND LOCATION MAP
- 2 MASTER PLAN INITIAL CONSTRUCTION
- 3 LAYOUT PLAN
- 4 CLEARING PLAN
- 5 \_\_\_\_\_
- 6 LANDING STRIP PLAN AND PROFILE
- 7 LANDING STRIP PLAN AND PROFILE
- 8 GRADING AND DRAINAGE PLAN

*Sheet Not State Landing Plan & Grading & Distribution Plan*  
*SW-NE Runway*  
*Grading sections and details*  
*Grading and drainage details*

**LEGEND**  
City or Town Lines  
Approved Roads  
Improved Roads  
Highways  
US Highways  
State Highways  
C.A.S. Bench Mark

**NOTES**  
Elevation (Highest point in suitable landing area)  
Airline distance and direction from Town Miles  
Distance by road to Post Office



CONSTRUCTION PLANS  
FOR  
ST. JOHNSBURY AIRPORT

**CIVIL AERONAUTICS ADMINISTRATION**

APPROVED \_\_\_\_\_ DIRECTOR  
DATE \_\_\_\_\_ AIRPORT ENGINEERING SERVICE

APPROVED \_\_\_\_\_ SUPERINTENDENT  
DATE \_\_\_\_\_ AIRPORTS BRANCH

APPROVED \_\_\_\_\_ DISTRICT AIRPORT ENGINEER  
DATE \_\_\_\_\_

**VERMONT AERONAUTICS COMMISSION**

APPROVED \_\_\_\_\_ CHAIRMAN  
DATE \_\_\_\_\_

APPROVED \_\_\_\_\_ DIRECTOR  
DATE \_\_\_\_\_

APPROVED \_\_\_\_\_ ENGINEER  
DATE \_\_\_\_\_

**ST. JOHNSBURY**

APPROVED \_\_\_\_\_ CHAIRMAN  
DATE \_\_\_\_\_ BOARD OF SELECTMEN


APPROVED \_\_\_\_\_ CHAIRMAN AIRPORT COMMISSION  
DATE \_\_\_\_\_

**PREPARED BY**

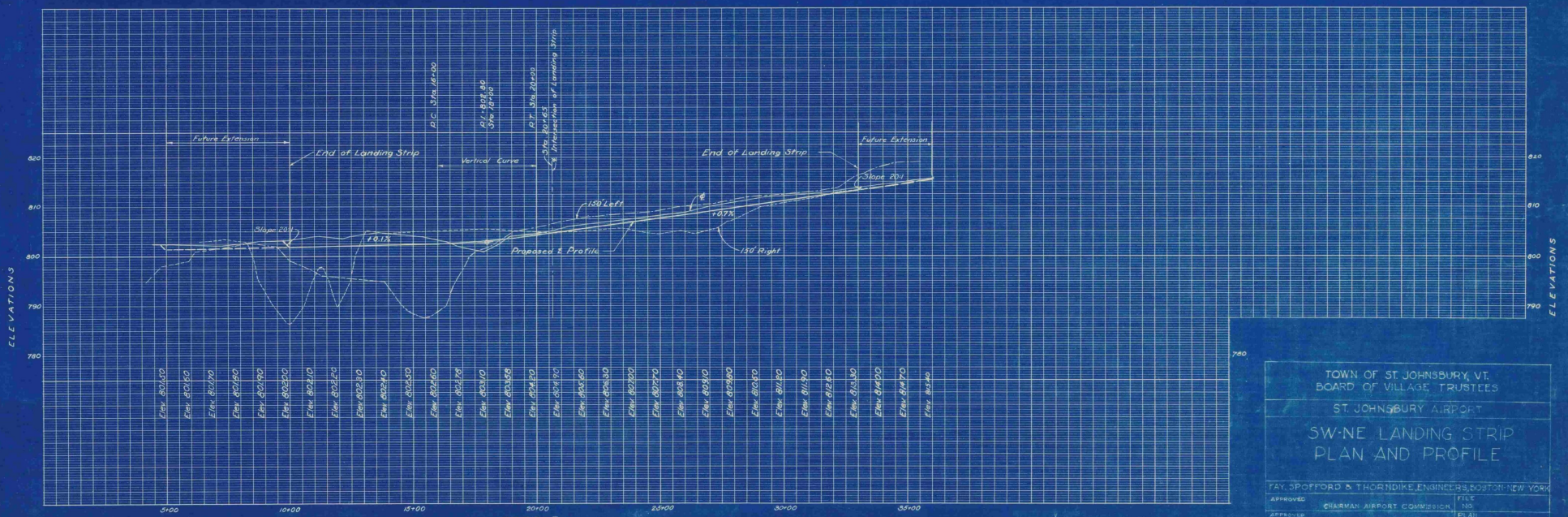
FAY, SPOFFORD & THORNDIKE, ENGINEERS  
BOSTON - NEW YORK

APPROVED \_\_\_\_\_ PARTNER IN CHARGE  
DATE \_\_\_\_\_

APPROVED \_\_\_\_\_ AIRPORT ENGINEER  
DATE \_\_\_\_\_



LEGEND  
 Proposed Profile  
 150' Left of C  
 150' Right of C



PROFILE  
 Hor. 1" = 200'  
 Vert. 1" = 10'

TOWN OF ST. JOHNSBURY, VT.  
 BOARD OF VILLAGE TRUSTEES

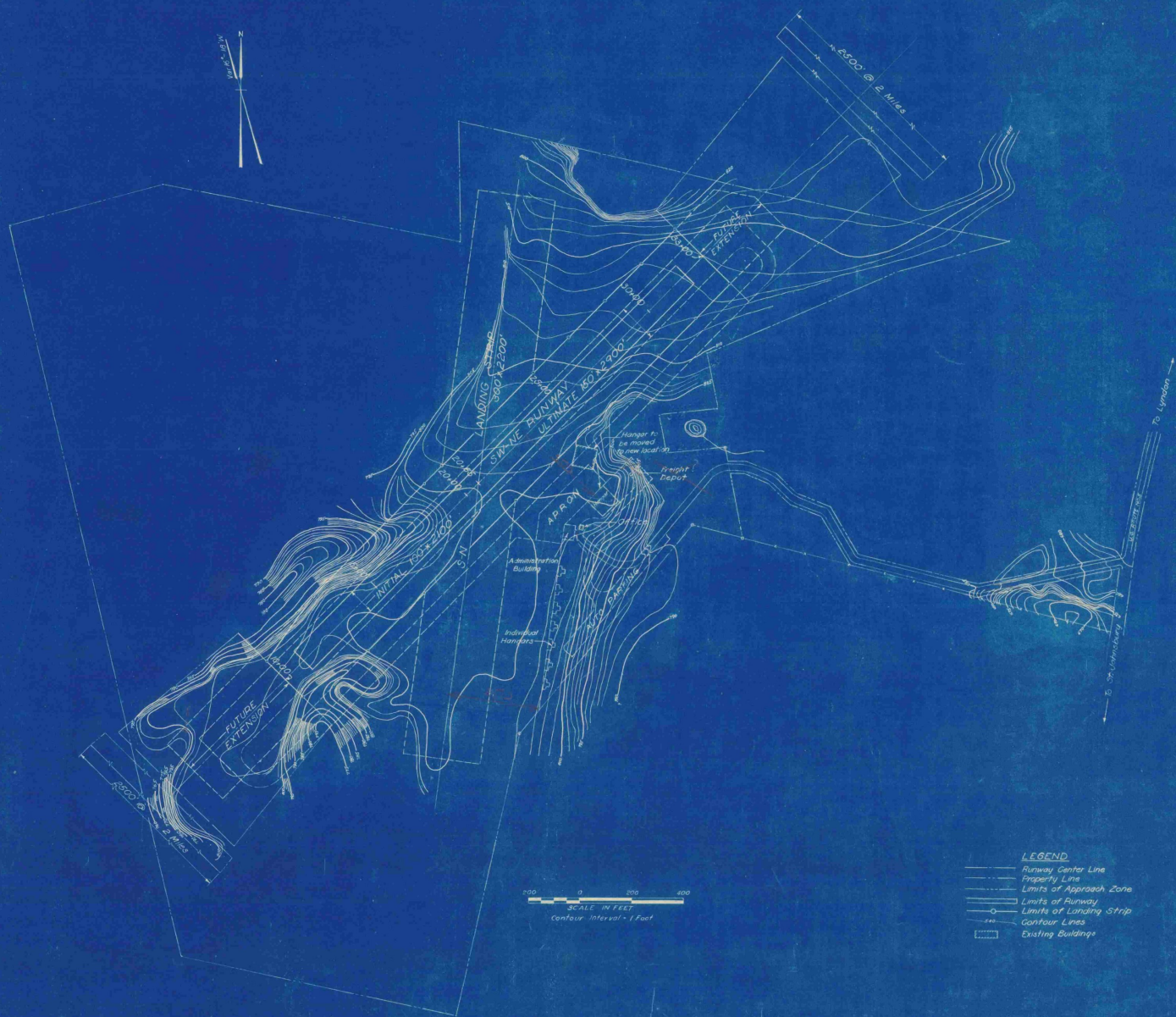
ST. JOHNSBURY AIRPORT

SW-NE LANDING STRIP  
 PLAN AND PROFILE

FAY, SPOFFORD & THORNDIKE ENGINEERS, BOSTON-NEW YORK

APPROVED	CHARMAN AIRPORT COMMISSION	TITLE	NO.
APPROVED	PARTNER IN CHARGE	PLAN	NO.

CONTRACT DRAWING SHEET NO. OF

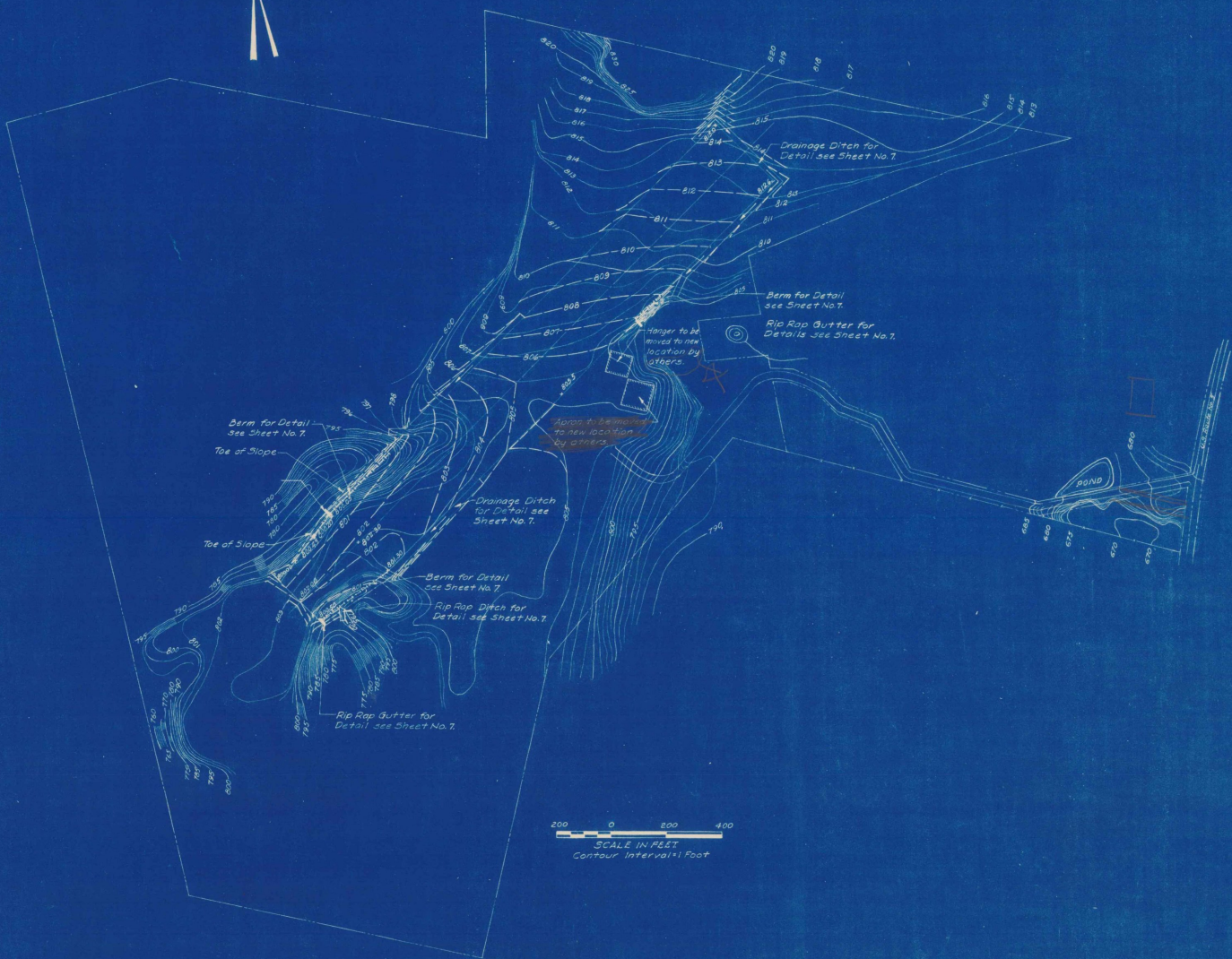


Notes:  
 Elevations are based on Mean Sea Level (U.S. Geological Survey)  
 No official information as to wind directions or intensities.

TOWN OF ST. JOHNSBURY, VT.			
BOARD OF VILLAGE TRUSTEES			
ST. JOHNSBURY AIRPORT			
MASTER PLAN			
INITIAL CONSTRUCTION			
SCALE: AS NOTED			
FAY, SPOFFORD & THORNDIKE, ENGINEERS, BOSTON-NEW YORK			
APPROVED	CHAIRMAN	ADJUTANT COMMISSION	FILE NO.
			Os-5d
APPROVED	ENGINEER IN CHARGE	DATE	NO.


CONTRACT DRAWING SHEET NO. OF

C.F.W.  
 J.P.W.  
 J.F.D.



200 0 200 400  
SCALE IN FEET  
Contour Interval = 1 Foot

TOWN OF ST. JOHNSBURY, VT. BOARD OF VILLAGE TRUSTEES	
ST. JOHNSBURY AIRPORT	
FAY, SPOFFORD & THORNDIKE ENGINEERS, BOSTON-NEW YORK	
APPROVED	CHAIRMAN AIRPORT COMMISSION
APPROVED	PARTNER IN CHARGE



**LEGEND**  
 ——— Property Line  
 ▨▨▨▨▨ Area 150' Above Airport  
 ▩▩▩▩▩ Landing Area

EXHIBIT B

TOWN OF ST. JOHNSBURY VT  
 BOARD OF VILLAGE TRUSTEES

ST. JOHNSBURY AIRPORT

**OBSTRUCTION PLAN**

FAY SPOFFORD & THORNDIKE, ENGINEERS, BOSTON-NEW YORK

DES.	TR.	FILE
DR.	CHK.	NO.
APPROVED:		



6B-3