PLANS FOR

AIRPORT IMPROVEMENTS

TO INCLUDE: (1) REHABILITATION OF RUNWAY 11-29 (75' X 3000')
(2) INSTALLATION OF INADVERTENT ACCESS FENCE
(3) CLEARING
(4) INSTALLATION OF 2 MEDIUM INTENSITY TAXIWAY GUIDANCE SIGNS AND RELATED WORK

HARTNESS STATE AIRPORT
SPRINGFIELD, VERMONT

A.I.P. PROJECT NO. 3-50-0016-01
A.I.R. 03-2044

JULY - 1985

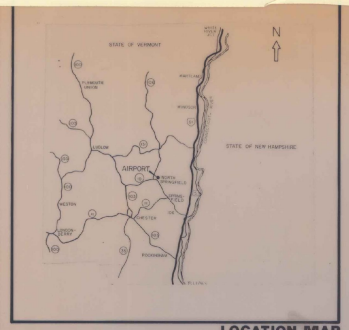

LOCATION MAP

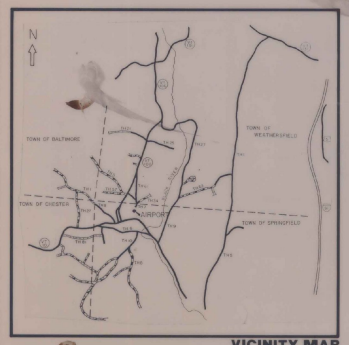

VICINITY MAP

FEDERAL AVIATION ADMINISTRATION
APPROVED _____ CHIEF, AIRPORTS ENGINEERING AND SAFETY BRANCH
DATE _____

VERMONT AGENCY OF TRANSPORTATION
APPROVED Arthur J. Gross 12/10/86 DIRECTOR OF PLANNING AND PRECONSTRUCTION
DATE _____

AIP 3-50-0016-01
AIR 03-2044
1987

SHEET NO.	DESCRIPTION	
1	TITLE SHEET	
2	SITE PLAN	
3	PLAN & PROFILE-STA. 80+00 TO 95+50	
4	PLAN & PROFILE -STA. 95+50 TO 109+50	
5	PLAN & PROFILE-STA. 109+50 TO 124+00	
6	TYPICAL SECTIONS	
7	RUNWAY 5-23 INTERSECTION PROFILES	
7A	CROSS SECTIONS - STA 90+50 TO 91+50	
8	CROSS SECTIONS-STA. 92+00 TO 94+50	
9	CROSS SECTIONS -STA. 95+00 TO 97+00	
10	CROSS SECTIONS -STA. 97+50 TO 99+50	
11	CROSS SECTIONS-STA. 100+00 TO 102+00	
12	CROSS SECTIONS-STA. 102+50 TO 104+00	
13	CROSS SECTIONS-STA. 104+50 TO 106+50	
14	CROSS SECTIONS-STA. 107+00 TO 109+00	
15	CROSS SECTIONS-STA. 109+50 TO 111+50	
16	CROSS SECTIONS-STA. 112+00 TO 114+00	
17	CROSS SECTIONS-STA. 114+50 TO 116+50	
18	CROSS SECTIONS-STA. 117+00 TO 119+00	
19	CROSS SECTIONS-STA. 119+50 TO 121+50	
20	CROSS SECTIONS-STA. 122+00 TO 124+00	
21	QUANTITY SHEET	
22	F-2 DEC. 6, 1971	AGENCY OF TRANSPORTION STANDARDS
23	F-3 DEC. 6, 1971	
24	F-4 DEC. 6, 1971	
25	AP-10 JUNE 29, 1982	
26	D-6 APRIL 4, 1973	

INDEX OF SHEETS

ADDITIONAL SHEETS

4A.	INSTALLATION OF NEW MEDIUM INTENSITY TAXIWAY GUIDANCE SIGNS(BASE MOUNTED)
24A	AP-2 11-30-82R

Item	Description	Estimated Quantity	Actual Quantity
201.10	Clearing & Grubbing	Lump Sum	0 L.S.
203.17	Unclassified Excavation	2250 c.y.	2107 cy
404.55	Cut Back Asphalt	122 GWT	98.5 GWT
501.25	Concrete, Class B	2.6 c.y.	0 cy
507.15	Reinforcing Steel	193 lbs.	0 lbs.
604.45	Cast Iron Frame and Grate, Type A	1 each	0 ea.
608.25	All Purpose Excavator Rental	24 hours	16 HR.
631.10	Engineer's Field Office	Lump Sum	0 L.S.
635.10	Mobilization	Lump Sum	1 L.S.
651.15	Seed	1242 lbs.	1500 lbs.
651.18	Fertilizer	9/82 lbs.	9/80 lbs.
651.20	Agricultural Limestone	37 tons	38.65 TON
651.25	Hay mulch	23 tons	40.91 TON
651.36	Topsoil	425 c.y.	500.5 cy
620.12	Chain Link Fence (6')	3,900 l.f.	3366 LF
620.16	6' Drive Gate for Chain Link Fence	24 l.f.	36 LF
808.25	Bituminous Concrete Pavement (P-401)	5,040 tons	4990.44 TON
816.10	Runway and Taxiway Painting (P-620)	13,164 s.f.	14,628 SF
	Alternate I		
203.28	Excavation of Surfaces & Pavements	2550 c.y.	2667 cy
302.17	Uncrushed Aggregate Base Course (P-208)	2,725 c.y.	3240 cy
	Alternate II		
806.25	Cold Mixed Recycled Base Course (P-208A)	30,700 s.y.	
302.17	Uncrushed Aggregate Base Course (P-208)	3/5 c.y.	
620.21	Bracing Assembly For Chain Link Fence, 6 Feet	30 ea.	30 ea. ADDITIONAL ITEMS
822.24	Medium Intensity Taxiway Guidance Signs, Base Mounted (L-125)	2 ea.	2 ea.
864.15	Threshold Lights L-125 Remove & Reset	12 ea.	12 ea.
	ADD BASE BID		
201.10	Clearing and Grubbing CO#1		1 L.S.
900.01	Extra Work Order #1 CO#2		1 L.S.

QUANTITIES

AS BUILT PLANS
I hereby certify that all the construction required by this set of drawings has been accomplished as indicated herein.
By Paul Jensen Project Engineer
Date 12-2-88

THESE PLANS HAVE BEEN REVISED BY THE VERMONT AGENCY OF TRANSPORTATION APRIL 1987

THE VERMONT AGENCY OF TRANSPORTATION CERTIFIES THAT THE PLANS AND SPECIFICATIONS FOR THIS PROJECT WERE PREPARED IN ACCORDANCE WITH APPLICABLE FEDERAL AVIATION ADMINISTRATION (FAA) ADVISORY CIRCULARS.

Arthur J. Gross 4/14/87
DIRECTOR OF PLANNING AND PRECONSTRUCTION DATE

Consulting Engineers

Dufresne-Henry, Inc. certifies that the plans and specifications for the project were prepared in accordance with criteria contained in the current edition of F.A.A. Advisory Circulars.

Walter B. Lovett, Jr., P.E. Director of Aviation Services

DufresneHenry

REVISED 5/11/87 JLR

Sheet 1 Of 26 Sheets

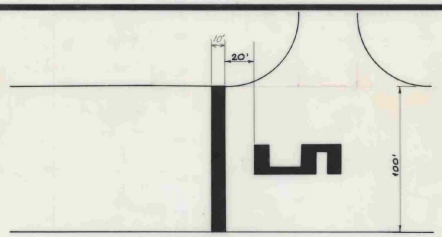

RELOCATED THRESHOLD MARKING
N.T.S.

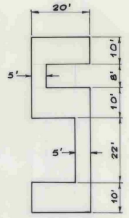

RUNWAY '5' NUMERAL DETAIL
N.T.S.

TEMPORARY RELOCATED THRESHOLD NOTES:

1. EIGHT TEMPORARY THRESHOLD LIGHTS* WERE ~~ARE TO~~ BE INSTALLED AS SHOWN.
2. CONTRACTOR ~~TO~~ INSTALL LIGHTS & SPLICE INTO EXISTING RUNWAY LIGHTING CIRCUIT. LIGHTS TO HAVE 180° GREEN/180° RED LENS. LIGHTS ARE TO BE STAKE MOUNTED.
3. THE CARE & MAINTENANCE OF THE LIGHTS ~~SHALL BE~~ THE RESPONSIBILITY OF THE CONTRACTOR DURING THE CONSTRUCTION PHASE. WERE
4. THE AIRPORT* ~~SHALL~~ RETAIN POSSESSION OF THE LIGHTS AFTER COMPLETION OF THE PROJECT. (*AGENCY OF TRANSPORTATION-MAINTENANCE DIVISION.)
5. THE COST OF THE TEMPORARY LIGHTS IS NOT A SEPARATE PAY ITEM. THIS WORK IS NECESSARY & INCIDENTAL TO THE COST OF THE PROJECT.
* LIGHTS ~~SHALL BE~~ MEDIUM INTENSITY THRESHOLD LIGHTS CONFORMING TO FAA SPEC. L-861E, SEE DETAIL SHEET 6 OF 26 WERE
6. THE TEMPORARY RELOCATED THRESHOLD LIGHTS ~~SHALL BE~~ REMOVED AND THE SYSTEM RETURNED TO ITS ORIGINAL CONDITION AFTER COMPLETION OF THE WORK.
7. TEMPORARY RUNWAY MARKING (R/W 5 DISPLACEMENT) ~~MAY BE~~ STRIATED (ALTERNATE 6" PAINTED/6" UNPAINTED) TO FACILITATE REMOVAL. WAS
8. TEMPORARY MARKING ~~SHALL BE~~ COMPLETELY OBLITERATED BY GRINDING TO THE SATISFACTION OF THE ENGINEER. AFTER COMPLETION OF THE WORK. WERE
9. TEMPORARY MARKINGS ~~ARE TO BE~~ PAID FOR UNDER ITEM 816.10 "RUNWAY AND TAXIWAY PAINTING." WERE

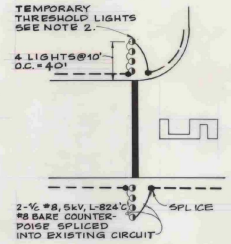

DETAIL (1/2)
N.T.S.

AS BUILT PLANS
I hereby certify that all the information contained herein has been accomplished by me or under my supervision.
By RW Jones Project Engr.
Date 2-1-85

10. THE CONTRACTOR ~~SHALL~~ REMOVE THE BULBS DURING THE CONSTRUCTION PHASE IN THE EXISTING RUNWAY LIGHTS FROM THE THRESHOLD OF RUNWAY 5 TO THE TEMPORARY THRESHOLD AND REPLACE PRIOR TO COMPLETION OF THE PROJECT. D
11. PRIOR TO THE RELOCATION OF RUNWAY 5, THE AGENCY OF TRANSPORTATION - OPERATION DIVISION SHALL HAVE TO COORDINATE THE SHUTDOWN OF THE VASI AND REILS ON RUNWAY 5 - CONTACT ANE 460 - PAA FACILITIES MAINTENANCE
12. NUMERAL (5) AND THRESHOLD BAR ~~ARE TO BE~~ WHITE. TEMPERARY MARKING TO CONFORM TO ITEM 816.10 WERE
CHEVRONS TO BE YELLOW
13. LIGHTED BARRICADES ~~ARE TO BE~~ PLACED TO WARN AIRCRAFT AND GROUND VEHICLES OF CONSTRUCTION AREA, ~~AS SHOWN~~ OR AS DIRECTED BY THE ENGINEER. THIS IS NOT A SEPARATE PAY ITEM. WERE WAS
14. WASTE AREA ~~TO BE~~ GRADED, TOPSOILED, SEEDED, FERTILIZED AND MULCHED AS ORDERED BY THE ENGINEER. WAS

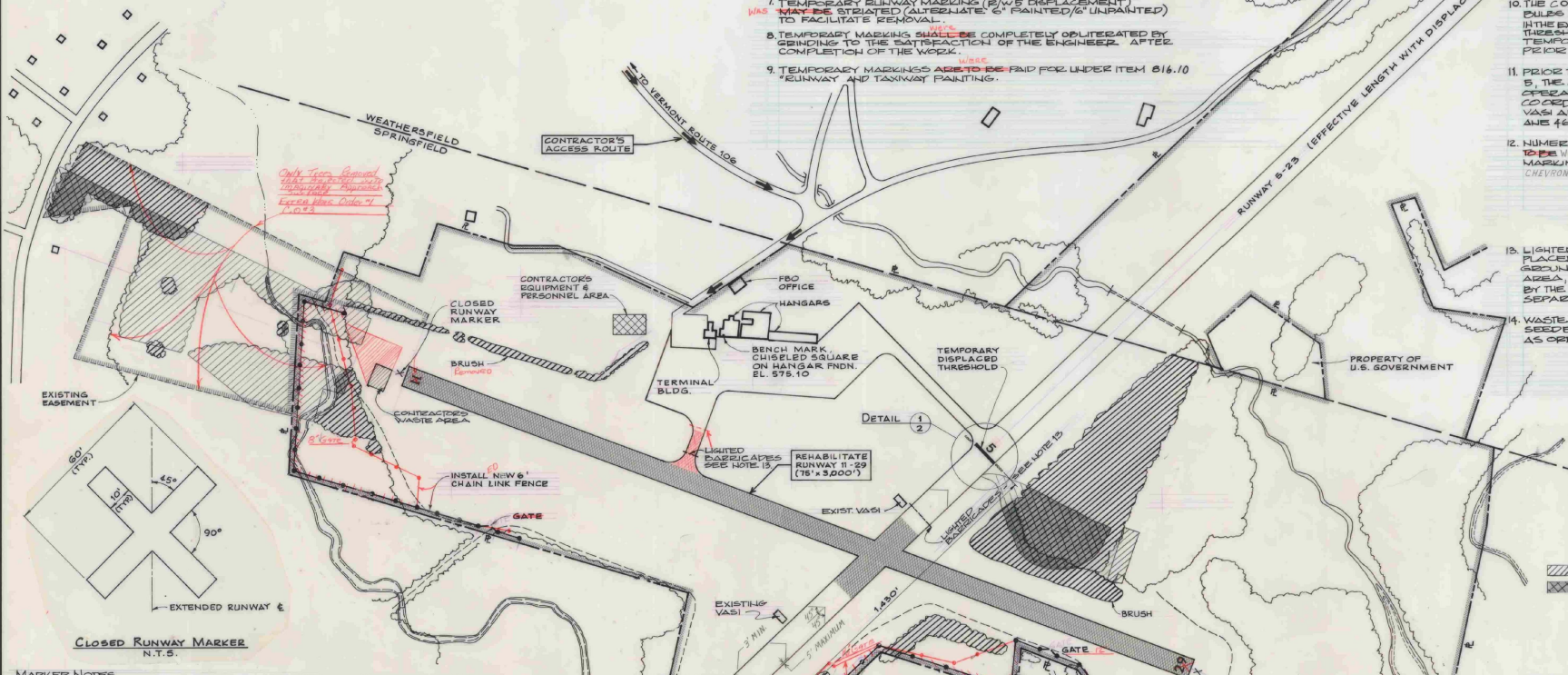

CLOSED RUNWAY MARKER
N.T.S.



PLASTIC REFLECTORIZED DRUM
(ORANGE & WHITE)
BARRICADE TYPICAL

AREA ~~TO BE~~ CLEARED & GRUBBED WAS
AREA TO BE CLEARED BY STATE FORCES

0 200 400 600
SCALE IN FEET

A.I.P. PROJECT NO. 3-50-0016-01

MARKER NOTES

1. CLOSED RUNWAY MARKER ~~TO BE IN~~ PLACED DURING CONSTRUCTION PERIOD AS DIRECTED BY ENGINEER. WAS
2. CLOSED RUNWAY MARKER ~~MAY BE EITHER~~ SNOW FENCE ~~OR PLYWOOD PAINTED YELLOW~~ & SECURELY FASTENED IN PLACE. WAS
3. COST OF PLACING & MAINTAINING THE CLOSED RUNWAY MARKER IS CONSIDERED NECESSARY & INCIDENTAL TO CONSTRUCTION & ~~IS~~ NOT A SEPERATE PAY ITEM. WAS
4. CLOSED RUNWAY MARKER ~~TO BE~~ PLACED OVER R/W 5 NUMERAL DURING R/W 5 RELOCATION

HARTNESS STATE AIRPORT

SITE PLAN

SPRINGFIELD, VERMONT

Rev.	Description	By	Date
	Standard Lgt Charing & Grubbing	JLR	5/1/87

Dufresne-Henry Inc.
1321 Washington Ave.
Portland, Maine 04103

Client No.	30-0159
Proj. Manager	G.W. D'AMICO
Proj. Designer	E.S. DAWES
Drawn By	C.W. MILLS
Checked By	G.W. D'AMICO
Scale	AS SHOWN
Approved	
Date	9/5/85

STATE OF VERMONT — No. 3873 — REGISTERED PROFESSIONAL ENGINEER

Sheet 2 of 26
D

BRUNING 44-1312 45337-3

PLAN
1"=50'

RUNWAY MARKING NOTES:

1. ALL RUNWAY & TAXIWAY MARKING PAINT TO CONFORM TO FEDERAL SPEC. TT-P-85, NON-REFLECTIVE.
2. RUNWAY MARKINGS TO BE WHITE; TAXIWAY MARKINGS TO BE YELLOW.

GENERAL NOTES

1. EXIST. UNDERGROUND ELECTRIC CABLES TO RUNWAY LIGHTS, REILS, VASI, ETC. ARE GENERALLY LOCATED 10'-11' OFF THE EXIST. RUNWAY PAVEMENT, 18" BELOW EXIST. GROUND ELEVATION.
2. ALL ELEVATIONS REFER TO MEAN SEA LEVEL.
3. CONSTRUCTION LIMITS IN TURF AREAS ARE TYPICALLY LIMITS OF TOPSOIL, SEED, LIME, & FERTILIZER.
4. EXISTING PAVEMENT STA 92+00.00 TO 92+60.00 TO BE REMOVED AND AREA TOPSOILED, SEEDED, LIMED, & FERTILIZED

RUNWAY NUMERAL DETAIL
N.T.S.

PLAN
1"=50'



GENERAL NOTES

1. EXIST. UNDERGROUND ELECTRIC CABLES TO RUNWAY LIGHTS, REILS, VASI, ETC. ARE GENERALLY LOCATED 10'-11' OFF THE EXIST. RUNWAY PAVEMENT, 18" BELOW EXIST. GROUND ELEVATION.
2. ALL ELEVATIONS REFER TO MEAN SEA LEVEL.
3. CONSTRUCTION LIMITS IN TURF AREAS ARE TYPICALLY LIMITS OF TOPSOIL, SEED, LIME, & FERTILIZER.

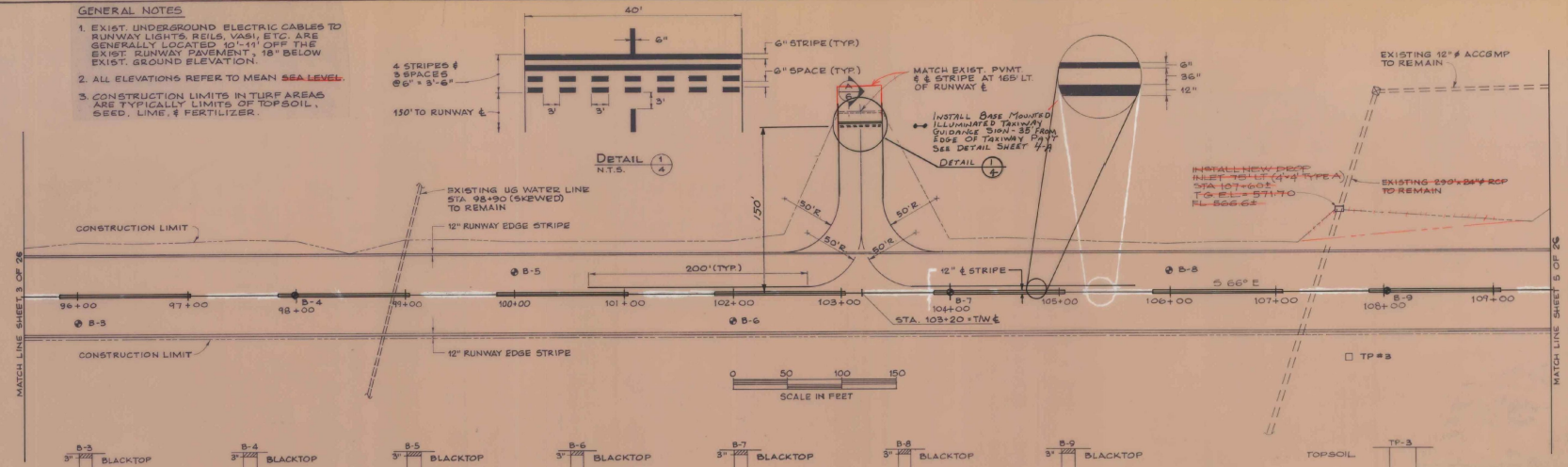

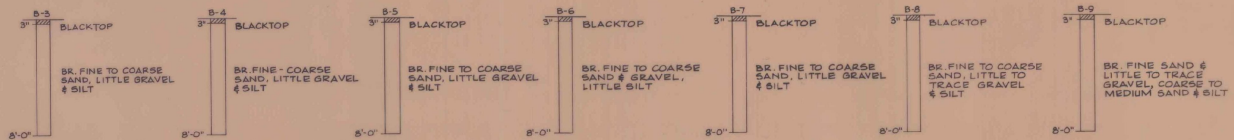

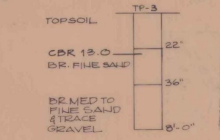

AS BUILT PLANS
I hereby certify that all the construction required by this set of drawings has been accomplished as indicated herein.
By RW Jensen Project Engineer
Date 2-12-85

PLAN
1"=50'

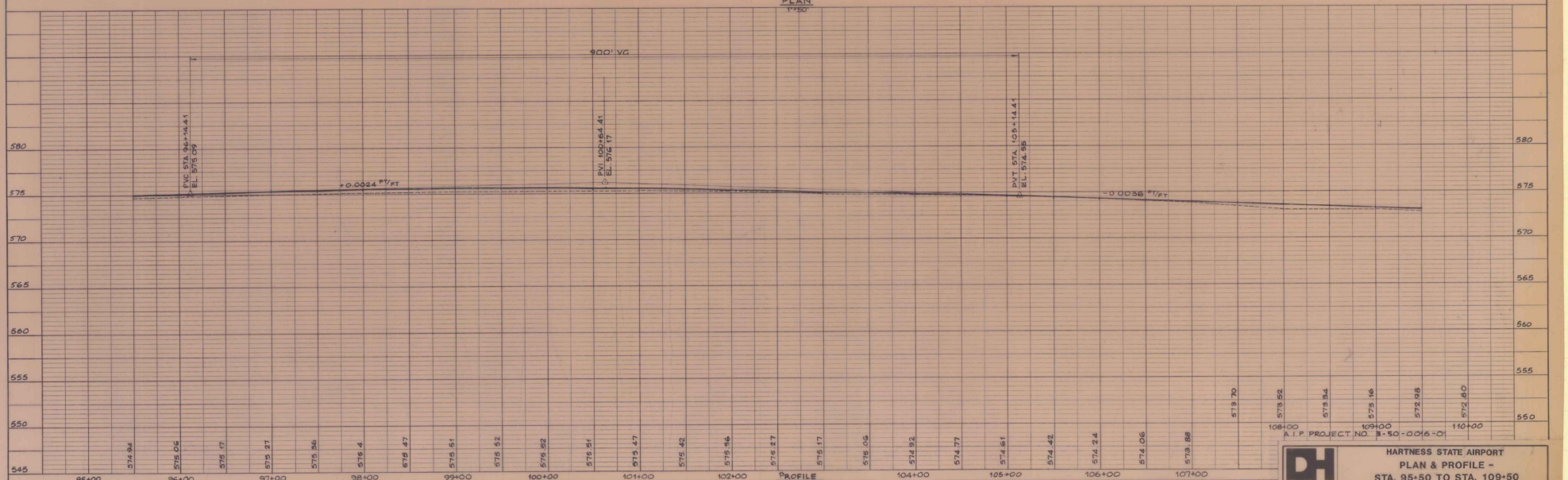

PROFILE
HOR. 1"=50'
VER. 1"=5'

A.I.P. PROJECT NO. 3-50-0016-01

KEUFFEL & ESSER PLATE I. PLAN-PROFILE

DH Dufresne-Henry Inc.

HARTNESS STATE AIRPORT
PLAN & PROFILE - STA. 95+50 TO STA. 109+50
SPRINGFIELD, VERMONT
Client No. 30-0159 | Proj. Mgr. GWD | Date 8/85 | D

4 of 26



AS BUILT PLANS
I hereby certify that all the construction required by this set of drawings has been accomplished as indicated herein.
By R.W. Jones Project Engineer
Date 2-1-88

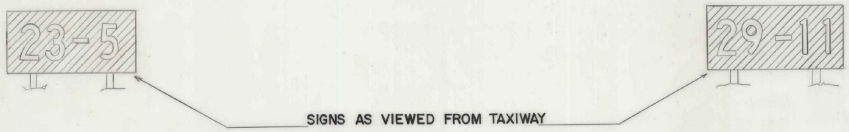

SIGNS AS VIEWED FROM TAXIWAY
TYPE L-858 R, SIZE 3, STYLE 2, CLASS 2



SIGNS AS VIEWED FROM RUNWAY
TYPE L-858 Y, SIZE 3, STYLE 2, CLASS 2

NOTES

1. Medium Intensity Taxiway Guidance Signs (Base Mounted) are to be as described in FAA Advisory Circulars 150/5340-18B (8/21/84) 150/5345-44D (4/30/84) and 150/5345-42B

2. Price bid for Medium Intensity Taxiway Guidance Signs (Base mounted), Item 822.24 will include costs for the following associated Items

L 108	Cable Trench	160 ~~295~~ LF
L 108	1c #8 L-824 Type 'C', 5KV	160 295 LF
L 108	1c #8 Bare Counterpoise Wire	160 295 LF
L 108	Watertight Connectors, L 823	6 Ea

The quantities shown above reflect the requirements for both installations

INSTALLATION OF NEW MEDIUM INTENSITY TAXIWAY GUIDANCE SIGNS (BASE MOUNTED) AT TAXIWAYS A & B

SURVEYED BY _____ DATE _____
DRAWN BY _____ DATE _____
TRACED BY _____ DATE _____
PROJ. NO.
SHEET 4-A OF

DATUM
VERTICAL _____
HORIZONTAL _____

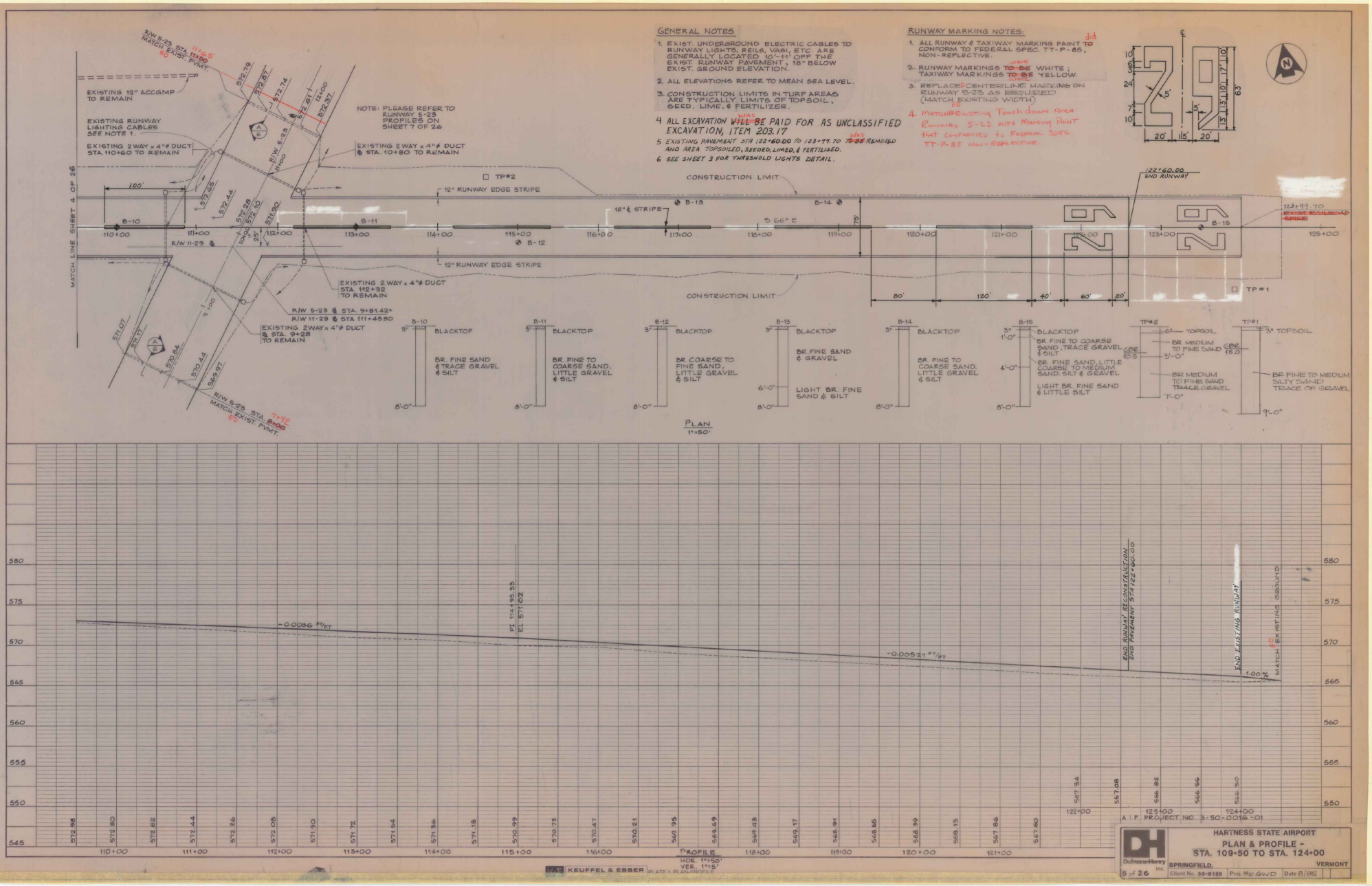
GENERAL NOTES
1. EXIST. UNDERGROUND ELECTRIC CABLES TO RUNWAY LIGHTS, REILS, VASI, ETC. ARE GENERALLY LOCATED 10'-11' OFF THE EXIST. RUNWAY PAVEMENT, 18" BELOW EXIST. GROUND ELEVATION.
2. ALL ELEVATIONS REFER TO MEAN SEA LEVEL.
3. CONSTRUCTION LIMITS IN TURF AREAS ARE TYPICALLY LIMITS OF TOPSOIL, SEED, LIME, & FERTILIZER.
4 ALL EXCAVATION WAS PAID FOR AS UNCLASSIFIED EXCAVATION, ITEM 203.17
5 EXISTING PAVEMENT STA 122+60.00 TO 123+99.70 WAS REMOVED AND AREA TOPSOILED, SEEDED, LIMED, & FERTILIZED.
6 SEE SHEET 3 FOR THRESHOLD LIGHTS DETAIL.
RUNWAY MARKING NOTES:
1. ALL RUNWAY & TAXIWAY MARKING PAINT TO CONFORM TO FEDERAL SPEC. TT-P-85, NON-REFLECTIVE.
2. RUNWAY MARKINGS WERE WHITE; TAXIWAY MARKINGS WERE YELLOW.
3. REPLACED CENTERLINE MARKING ON RUNWAY 5-23 AS REQUIRED (MATCH EXISTING WIDTH)
4. MATCH EXISTING Touch down Area Runway 5-23 with Marking Paint that conformed to Federal Spec. TT-P-85 Non-Reflective.
NOTE: PLEASE REFER TO RUNWAY 5-23 PROFILES ON SHEET 7 OF 26
EXISTING 12" ACCGMP TO REMAIN
EXISTING RUNWAY LIGHTING CABLES SEE NOTE 1.
EXISTING 2 WAY x 4"ϕ DUCT STA. 110+60 TO REMAIN
EXISTING 2 WAY x 4"ϕ DUCT ℄ STA. 10+80 TO REMAIN
EXISTING 2 WAY x 4"ϕ DUCT STA. 112+32 TO REMAIN
EXISTING 2 WAY x 4"ϕ DUCT ℄ STA. 9+28 TO REMAIN
R/W 5-23 STA. 11+65 MATCH EXIST. PVMT.
R/W 5-23 STA. 8+00 MATCH EXIST. PVMT.
R/W 5-23 ℄ STA. 9+81.42= R/W 11-29 ℄ STA 111+43.50
MATCH LINE SHEET 4 OF 26
CONSTRUCTION LIMIT
12" RUNWAY EDGE STRIPE
12" ℄ STRIPE
S 66° E
122+60.00 END RUNWAY
123+99.70 EXIST. RAILROAD SPIKE
TP#2
TP#1
B-10
B-11
B-12
B-13
B-14
B-15
110+00
111+00
112+00
113+00
114+00
115+00
116+00
117+00
118+00
119+00
120+00
121+00
122+00
123+00
125+00
BLACKTOP
BR. FINE SAND & TRACE GRAVEL & SILT
BR. FINE TO COARSE SAND, LITTLE GRAVEL & SILT
BR. COARSE TO FINE SAND, LITTLE GRAVEL & SILT
BR. FINE SAND & GRAVEL
LIGHT BR. FINE SAND & SILT
BR. FINE TO COARSE SAND, LITTLE GRAVEL & SILT
BR. FINE TO COARSE SAND, TRACE GRAVEL & SILT
BR. FINE SAND, LITTLE COARSE TO MEDIUM SAND, SILT & GRAVEL
LIGHT BR. FINE SAND & LITTLE SILT
TOPSOIL
BR. MEDIUM TO FINE SAND
BR. MEDIUM TO FINE SAND TRACE GRAVEL
BR. FINE TO MEDIUM SILTY SAND TRACE OF GRAVEL
PLAN
1"=50'
-0.0036 FT/FT
-0.00521 FT/FT
FI 114+95.33
EL 571.02
END RUNWAY RECONSTRUCTION
END PAVEMENT STA 122+60.00
END EXISTING RUNWAY
MATCH EXISTING GROUND
1.00%
PROFILE
HOR. 1"=50'
VER. 1"=5'
A.I.P. PROJECT NO. 3-50-0016-01
KEUFFEL & ESSER
PLATE 1 PLAN-PROFILE
DH
Dufresne-Henry Inc.
HARTNESS STATE AIRPORT
PLAN & PROFILE -
STA. 109+50 TO STA. 124+00
SPRINGFIELD, VERMONT
5 of 26
Client No. 30-0159
Proj. Mgr. GWD
Date 8/85

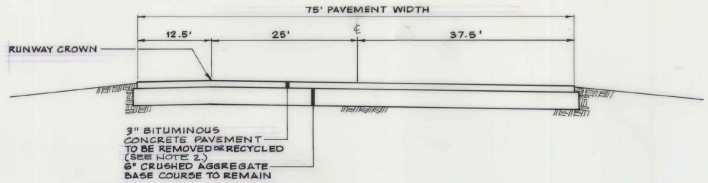

EXISTING RUNWAY 11-29 TYPYCAL SECTION
N.T.S.

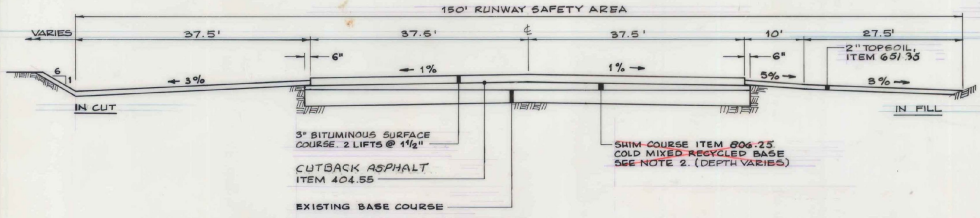

PROPOSED RUNWAY 11-29 TYPICAL SECTION
N.T.S.

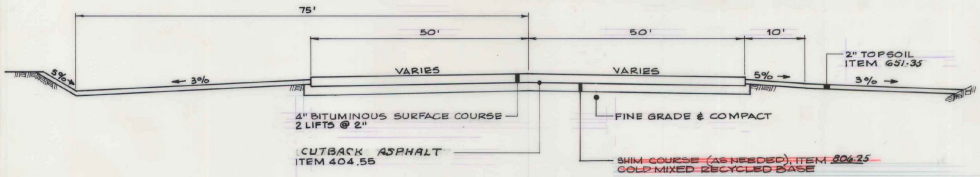

PROPOSED RUNWAY 5-23 TYPICAL SECTION
N.T.S.

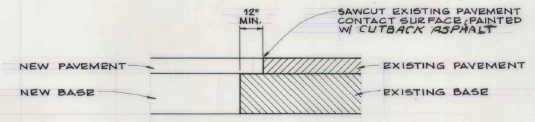

DETAIL A4 A5
N.T.S.

NOTES:

1. COLD MIXED RECYCLED BASE COARSE TO BE COMPOSED OF EXISTING BITUMINOUS CONCRETE PAVEMENT & THE TOP 2" OF THE EXISTING BASE COURSE. THE MIXTURE OF EXISTING PAVEMENT & BASE COURSE IS TO BE CRUSHED, ROTOMILLED OR HAMMERMILLED SUCH THAT NO MATERIAL REMAINS ON A 1½" SCREEN. THEN THE MATERIAL SHALL BE BLENDED TO PRODUCE A UNIFORM MATERIAL WHICH CAN BE FINE GRADED & COMPACTED. ADDITIONAL MATERIAL CONFORMING TO P-208 UNCRUSHED AGGREGATE BASE COURSE WILL HAVE TO BE ADDED TO THE RECYCLED MATERIAL IN ORDER TO A SUFFICIENT QUANTITY OF SHIM COURSE.
2. THE CONTRACTOR, AT HIS OPTION, MAY REMOVE & WASTE OFFSITE THE EXISTING BITUMINOUS PAVEMENT & REPLACE WITH A SHIM COURSE OF UNCRUSHED AGGREGATE BASE COURSE (FAA SPEC. P-208)

CONSTRUCTION METHOD:

ALTERNATE # 1.

		PAY UNIT
ITEM 203.28	EXCAVATION OF SURFACES AND PAVEMENTS	2660 2550 CY
ITEM 302.17	UNCRUSHED AGGREGATE BASE COURSE TYPE 'C' (P-208)	3240 3,000 C.Y.

ALTERNATIVE # 2.

ITEM 806.25	COLD MIXED RECYCLED BASE COURSE, IN PLACE RECYCLING (OF EXISTING PAVEMENT)	30,700 SY.
ITEM 302.17	UNCRUSHED AGGREGATE BASE COURSE. TYPE 'C' (P-208)	450 CY

3. QUANTITY CALCULATIONS INDICATE THAT THERE IS APPROXIMATELY 2331CY OF SHIM COURSE REQUIRED (ALTERNATIVE #2), & APPROXIMATELY 1972CY OF COLD MIXED BASE COURSE AVAILABLE FOR SHIM COURSE. THEREFORE AN ADDITIONAL 450 CY OF P-208 UNCRUSHED AGGREGATE IS REQUIRED TO BE BLENDED WITH THE RECYCLED BASE COURSE TO PROVIDE A SUFFICIENT QUANTITY OF SHIM COURSE.

Seed, Item 651.15 WAS to be applied as directed by Engineer.

$/WT	LBS/A	Name	Pur %	Germ
3.33	2	Crown Vetch	97	75
50.00	30	Creeping Red Fescue	98	85
8.33	5	Timothy	99	85
16.67	10	Perr. Rye Grass (Var. Pennfine)	95	85
8.34	5	Alfalfa (Var. Saranac)	99	85
8.33	5	Birdsfoot Trefoil (Var. Empire	98	85
5.00	3	Highland Bent Grass	92	85
100.00	60			

The seed mixture shall not have a weed content exceeding 0.40% by weight and shall be free of all noxious weed seed.

Fertilizer, Item 651.18 WAS Formula 10-20-10 to be used with seed, Item 651.10, applied at the rate of 500 lbs/acre.

Agriculture Limestone, Item 651.20 Was To be applied at rate of 2 tons/acre or as directed by Engineer.

Hay mulch, Item 651.25 WAS To be placed on earth slopes at the rate of 2.1 2 tons/acre.

Topsoil, Item 651.35 WAS To be used with seed, item 651.15, as directed by the Engineer.

Allowable thickness tolerances

Subbase	± 3/4"
Pavement	± 3/16"
Base Course	± 3/4"

1. Sub-grade under areas to be paved WAS to be compacted to 100% density as per FAA T-611 (AASHTO T-180).
2. Bituminous tack coat WAS to be applied as per Item 404, Subsection 404.06, Type I first Application using RC-250.
3. Existing bituminous conc.pvmt. from Runway 11-29 to be pulverized and blended to form a cold mixed recycled base (shim) course Item 806.25 for the runway rehabilitation.

   Cost of pulverizing and blending the pvmt. will be included in the cost of Item 806.25 Cold Mix Recycled Base (shim) Course, per sq. yd.
4. Top of base under runway pavement to be WAS fine graded and compacted to 100% density as per FAA T-611 (AASHTO T-180).

RUNWAY LIGHTING NOTE

THE PLACEMENT OF TOPSOIL AND/OR REGRADING ALONGSIDE THE NEW EDGE OF PAVEMENT MAY REQUIRE THAT THE EXISTING RUNWAY LIGHTS BE ADJUSTED TO GRADE. (SEE CORRECT PLACEMENT AT LEFT) THIS IS NOT A SEPARATE PAY ITEM.

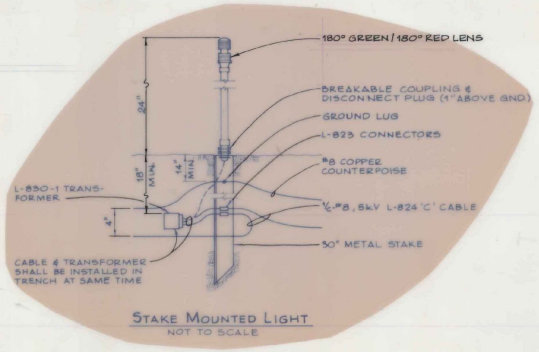

STAKE MOUNTED LIGHT
NOT TO SCALE

AS BUILT PLANS
I hereby certify that all the construction required by this set of drawings has been accomplished as indicated herein.
By RW Jenness Project Engineer
Date 2-12-88

A.I.P. PROJECT NO. 3-50-0016-01

HARTNESS STATE AIRPORT

TYPICAL SECTIONS

SPRINGFIELD, VERMONT

Rev.	Description	By	Date

Duffresne-Henry Inc.
1321 Washington Ave.
Portland, Maine 04103

Client No.	30-0189
Proj. Manager	G.W. D'AMICO
Proj. Designer	E.S. DAWES
Drawn By	C.W. MILLS
Checked By	G.W. D'AMICO
Scale	AS SHOWN
Approved	
Date	9/5/85

STATE OF VERMONT GERALD W. D'AMICO No. 3873 REGISTERED PROFESSIONAL ENGINEER

Sheet 6 of 26
D

BRUNING 44-132 40307-3

A.I.P. PROJECT NO. 3-50-0016-01

HARTNESS STATE AIRPORT
RUNWAY 5-23 INTERSECTION PROFILES

SPRINGFIELD, VERMONT

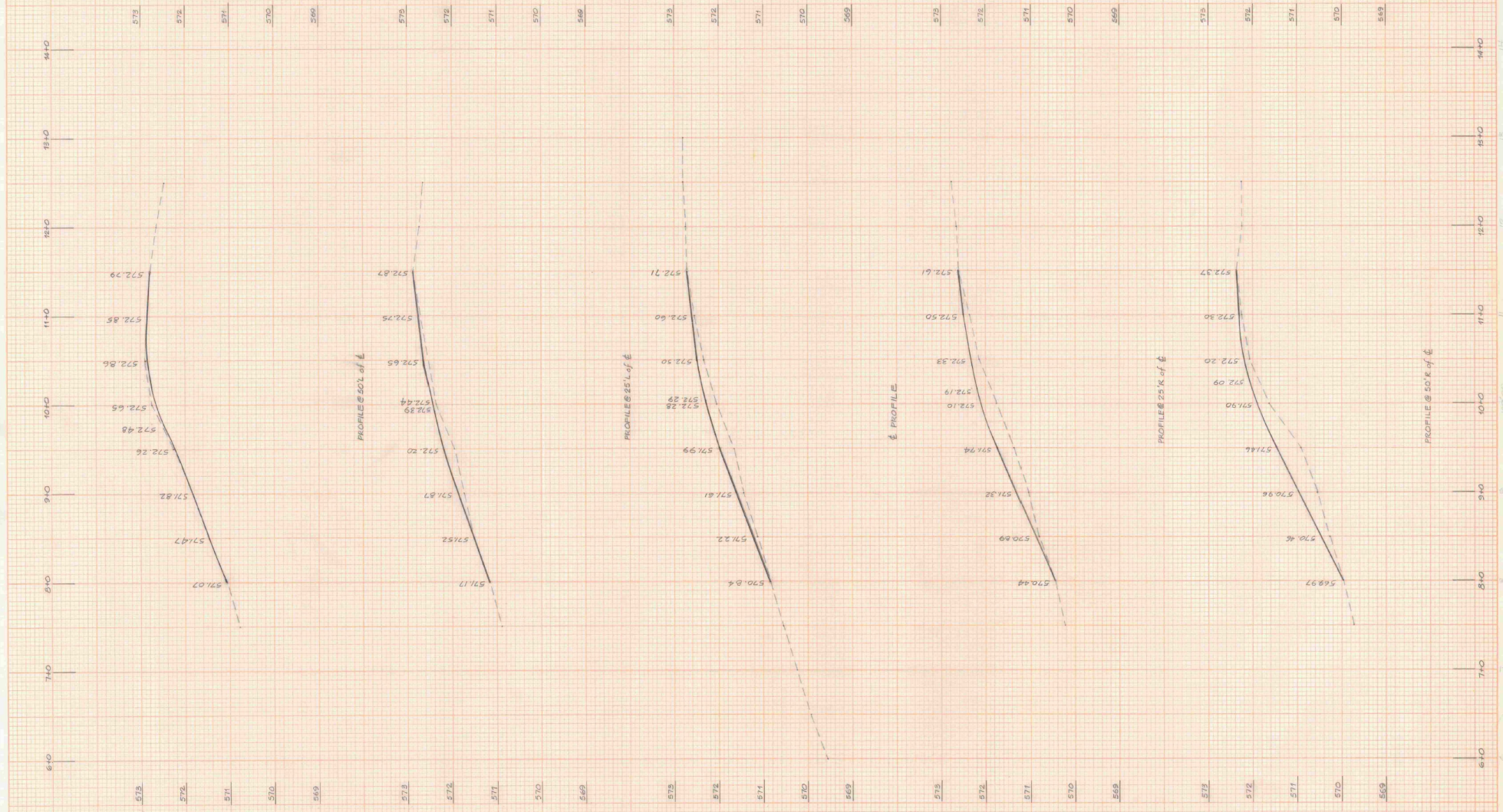

KEUFFEL & ESSER PLATE 5 CROSS SECTION

7 of 26

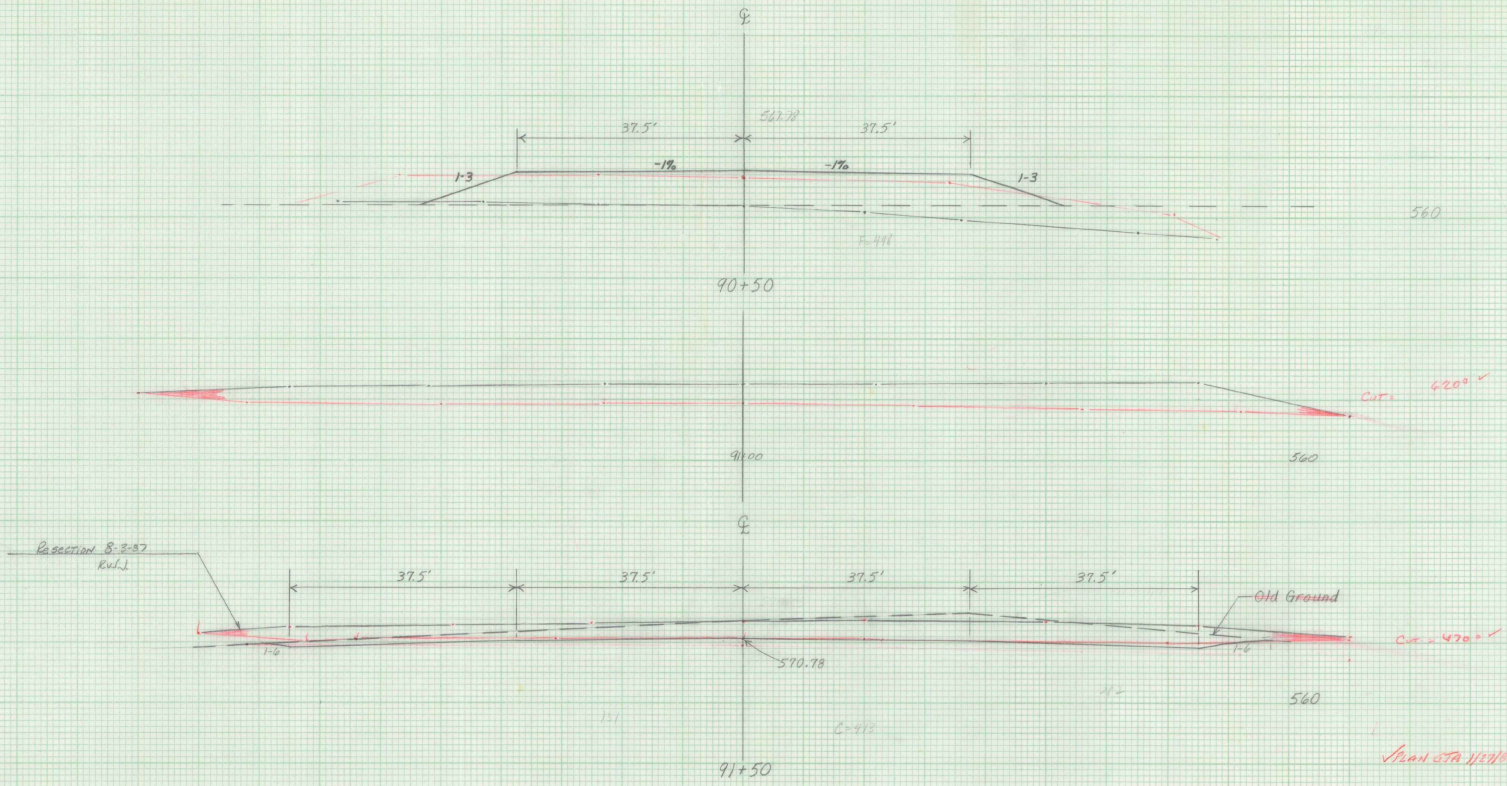

Scale: 1" = 10'

Hartness State Airport
AIR 03-2044
AIP No. 3-50-0016-01

SHEET 7A of 26

A.I.P. PROJECT NO. 3-50-0016-01

HARTNESS STATE AIRPORT

CROSS SECTIONS -
STA. 92+00 TO STA. 94+50

SPRINGFIELD, VERMONT

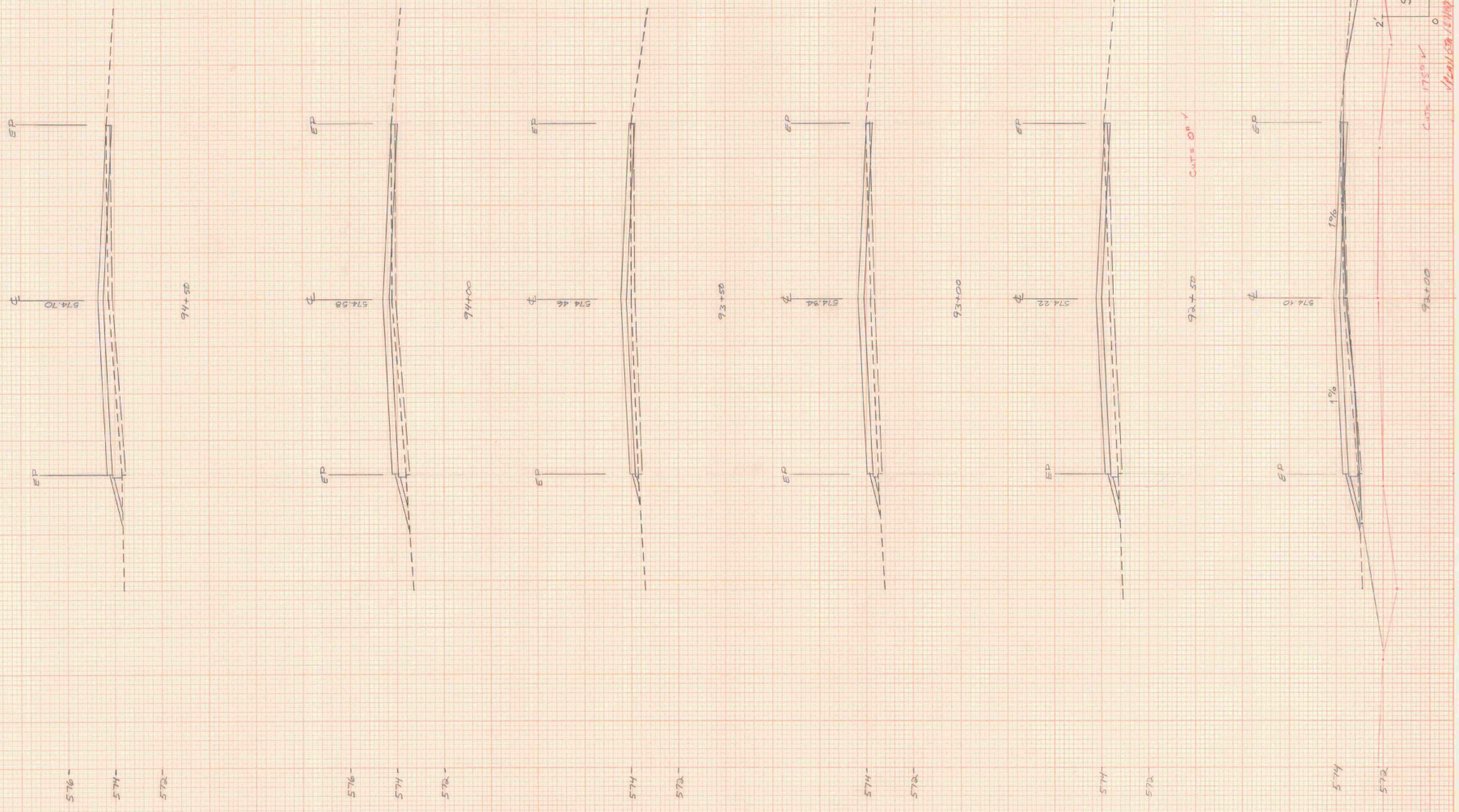

KEUFFEL & ESSER CO. PLATE 5, CROSS SECTION

8 of 26

A.I.P. PROJECT NO. 3-50-0016-01

HARTNESS STATE AIRPORT

CROSS SECTIONS - STA. 95+00 TO STA. 97+00

SPRINGFIELD, VERMONT

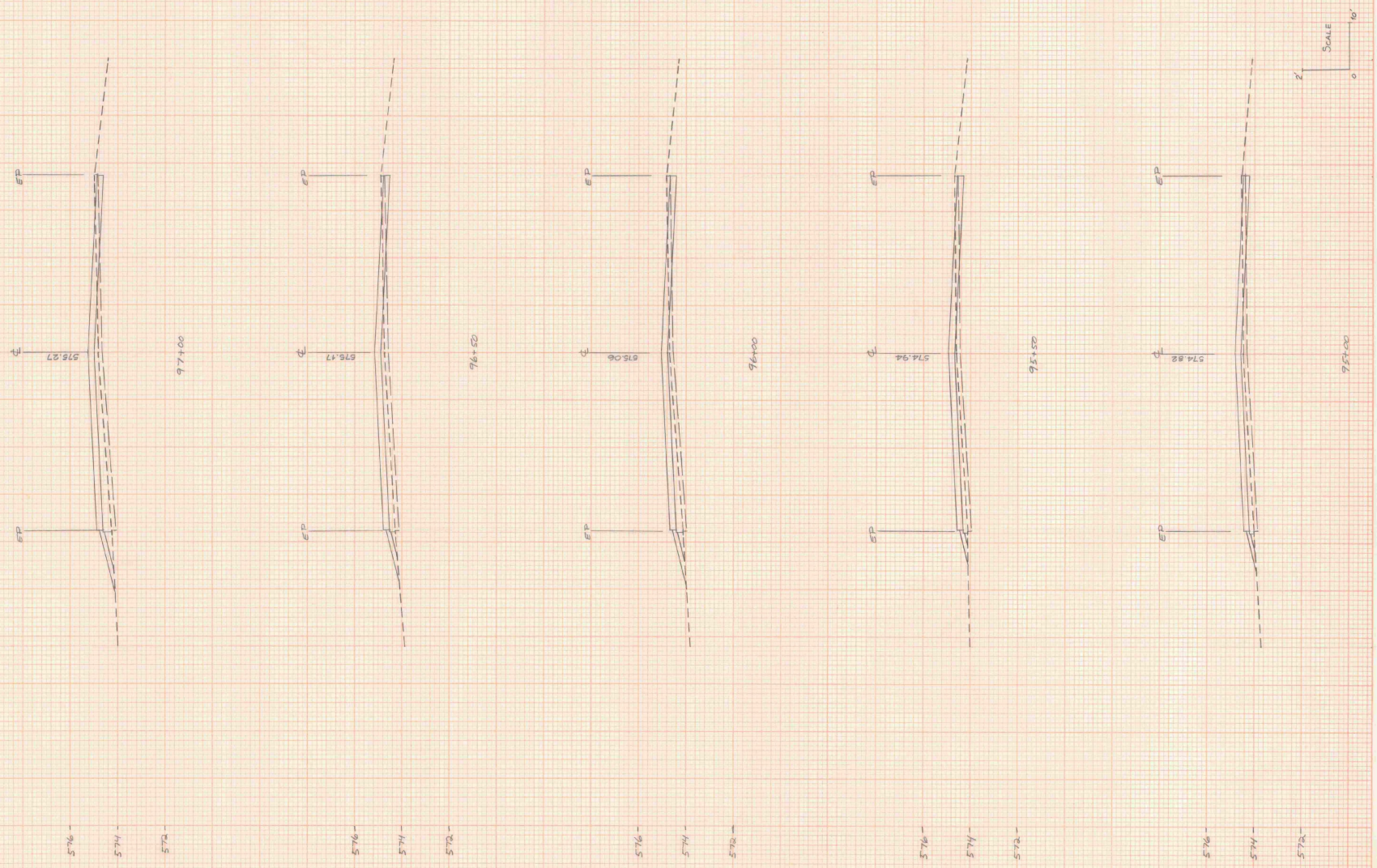

FINAL SURVEY

NOTE BOOK NO.

SURVEYED
PLOTTED
TEMPLATE
AREAS
AREAS CHECKED

BY

DATE

ORIGINAL SURVEY

NOTE BOOK NO.

SURVEYED
PLOTTED
TEMPLATE
AREAS
AREAS CHECKED

BY

DATE

KEUFFEL & ESSER LIMITED PARTNERSHIP

PLATE 3, CROSS SECTION

46 7500 Made in U.S.A.

A.I.P. PROJECT NO. 3-50-0016-01
HARTNESS STATE AIRPORT
CROSS SECTIONS -
STA. 97+50 TO STA. 99+50
SPRINGFIELD, VERMONT

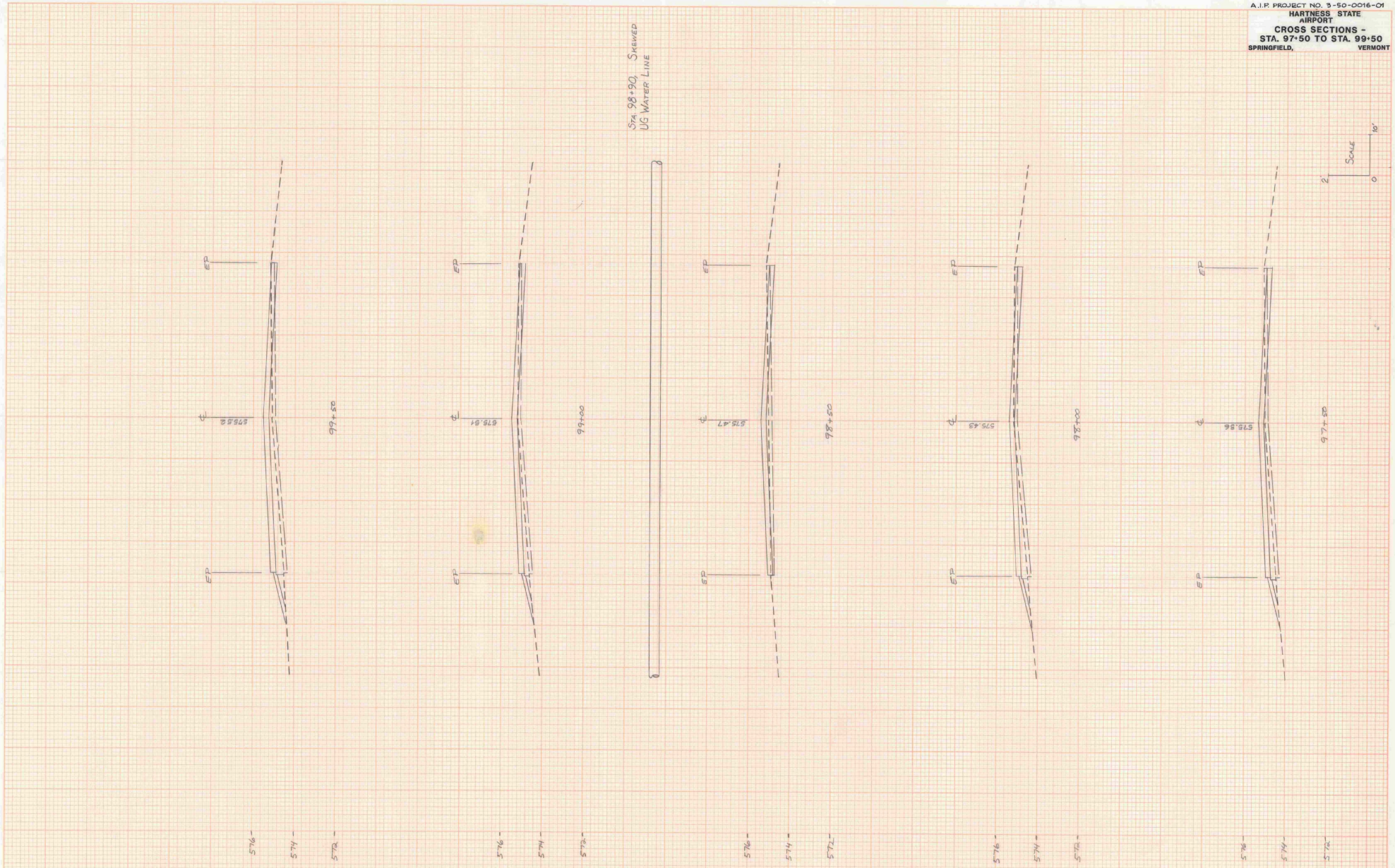

KEUFFEL & ESSER PLATE 3, CROSS SECTION

A.I.P. PROJECT NO. 3-50-0016-04

HARTNESS STATE AIRPORT

CROSS SECTIONS - STA. 100+00 TO STA. 102+00

SPRINGFIELD, VERMONT

A.I.P. PROJECT NO. 3-50-0016-01

HARTNESS STATE AIRPORT

CROSS SECTIONS - STA. 102+50 TO STA. 104+00

SPRINGFIELD, VERMONT

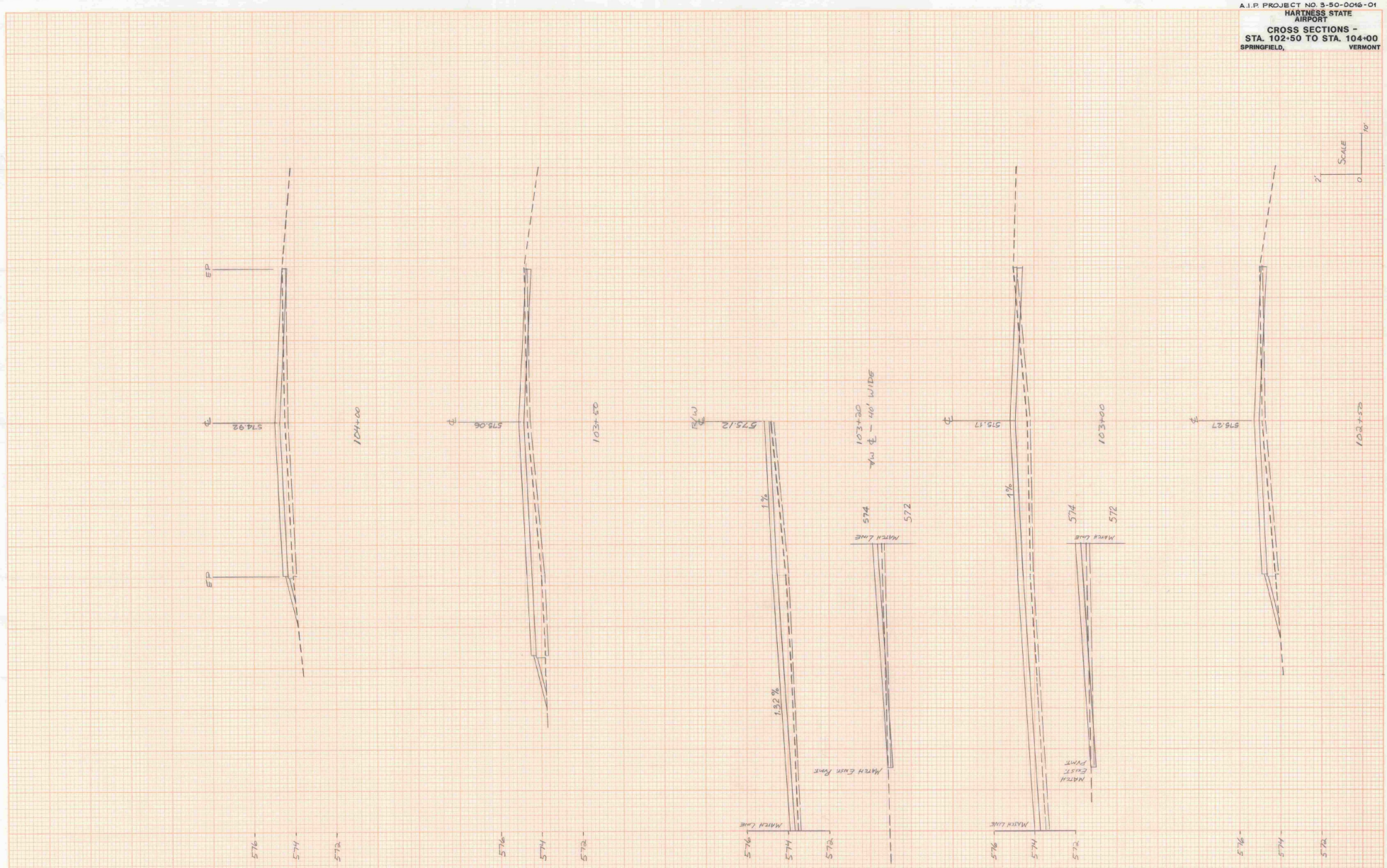

KEUFFEL & ESSER CO. PLATE 9, CROSS SECTION

A.I.P. PROJECT NO. 3-50-0016-01

HARTNESS STATE AIRPORT
CROSS SECTIONS – STA. 104+50 TO STA. 106+50

SPRINGFIELD VERMONT

KEUFFEL & ESSER PLATE 3, CROSS SECTION

ORIGINAL SURVEY		BY	DATE
NOTE BOOK	SURVEYED		
	PLOTTED		
	TEMPLATE		
NO.	AREAS		
	AREAS CHECKED		

FINAL SURVEY		BY	DATE
NOTE BOOK	SURVEYED		
	PLOTTED		
	TEMPLATE		
NO.	AREAS		
	AREAS CHECKED		

STA. 109+00 TO 111+00
CONSTRUCT SPECIAL DITCH
GRADE TO DRAIN INTO EXIST.
12" RCP CULVERT AS
DIRECTED BY ENGINEER

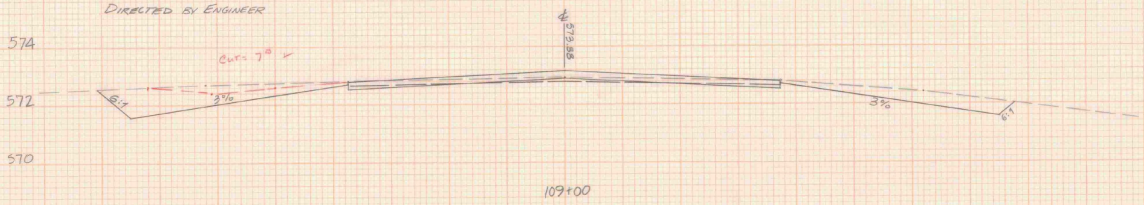

STA. 108+50 RT.
CONSTRUCT SPECIAL DITCH
GRADE TO DRAIN AS
DIRECTED BY ENGINEER

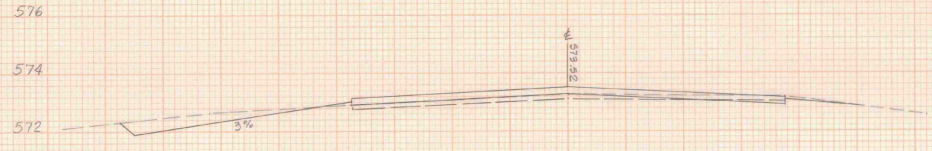

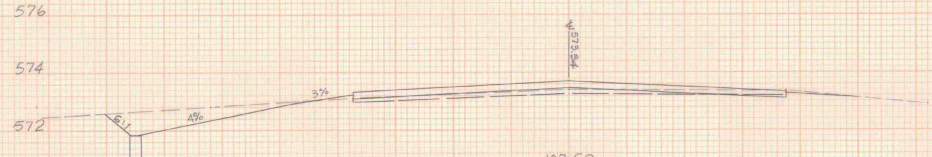

STA. 107+60
INSTALL NEW DI 75' LT
TG EL. 571.7 - TIE EXIST. 24" RCP
INTO NEW DI

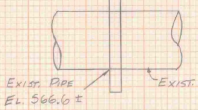

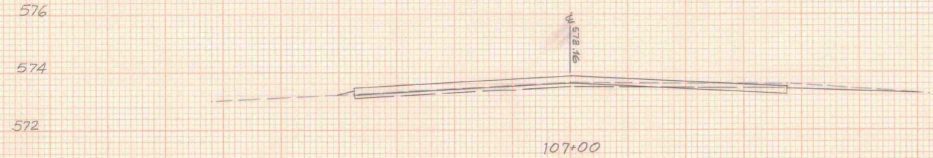

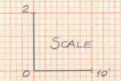

50' ℄ 50'

A.I.P. PROJECT NO. 3-50-0016-01

HARTNESS STATE AIRPORT
CROSS SECTIONS -
STA. 107+00 TO STA. 109+00
SPRINGFIELD, VERMONT

KRUPPEL & KNAPP
ENGINEERS
BURLINGTON, VT.

PLATE 5 CROSS SECTION

A.I.P. PROJECT NO. 3-50-0016-01

HARTNESS STATE AIRPORT
CROSS SECTIONS –
STA. 109+50 TO STA. 111+50
SPRINGFIELD, VERMONT

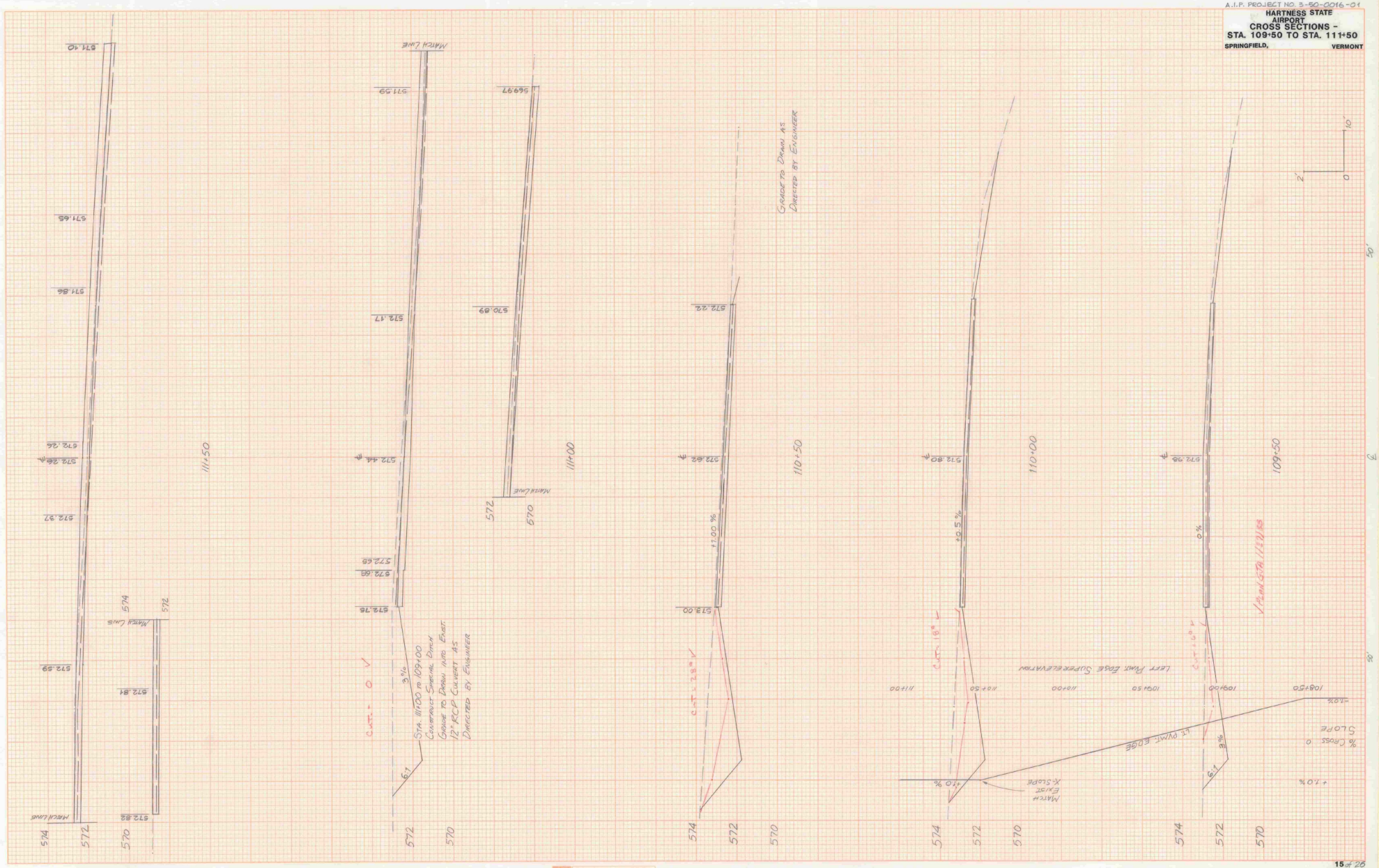

ORIGINAL SURVEY		BY	DATE
NOTE BOOK	SURVEYED		
	PLOTTED		
	TEMPLATE		
NO.	AREAS		
	AREAS CHECKED		

FINAL SURVEY		BY	DATE
NOTE BOOK	SURVEYED		
	PLOTTED		
	TEMPLATE		
NO.	AREAS		
	AREAS CHECKED		

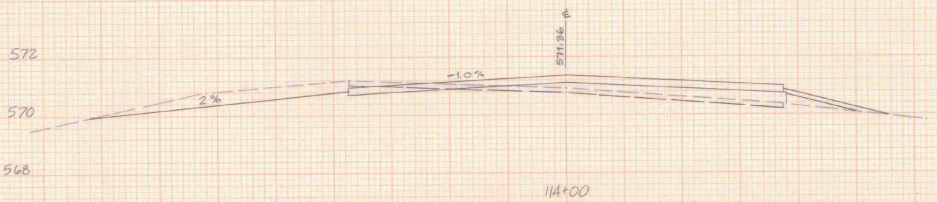

114+00

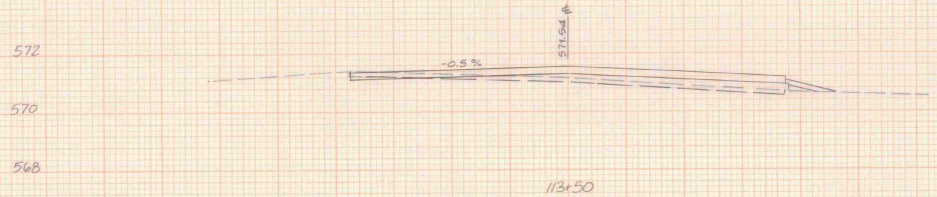

113+50

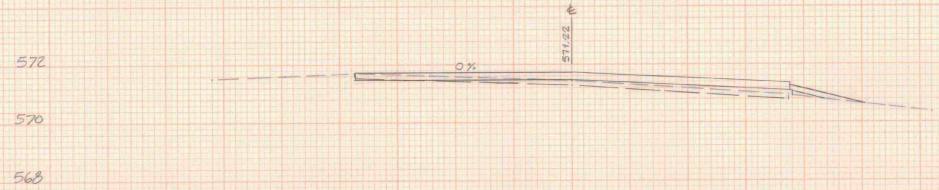

113+00

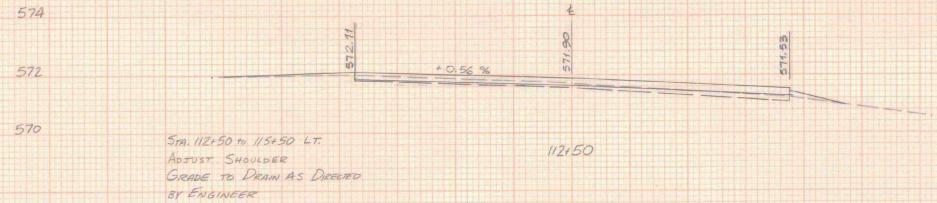

STA. 112+50 to 115+50 LT.
ADJUST SHOULDER
GRADE TO DRAIN AS DIRECTED
BY ENGINEER

112+50

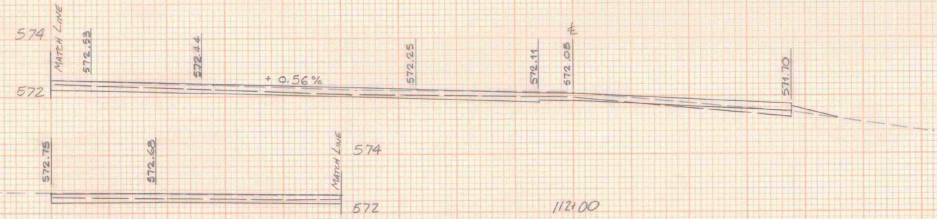

112+00

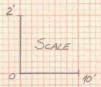

50' ℄ 50'

A.I.P. PROJECT NO. 3-50-0096-01

HARTNESS STATE AIRPORT
CROSS SECTIONS -
STA. 112+00 TO STA. 114+00
SPRINGFIELD, VERMONT

KEUFFEL & ESSER PLATE A CROSS SECTION

ORIGINAL SURVEY		BY	DATE
NOTE BOOK	SURVEYED		
	PLOTTED		
	TEMPLATE		
NO.	AREAS		
	AREAS CHECKED		

FINAL SURVEY		BY	DATE
NOTE BOOK	SURVEYED		
	PLOTTED		
	TEMPLATE		
NO.	AREAS		
	AREAS CHECKED		

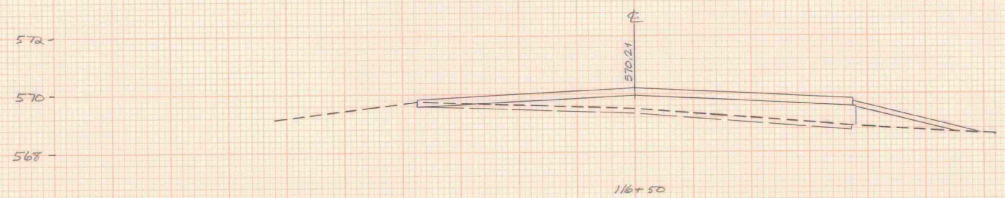

116+50

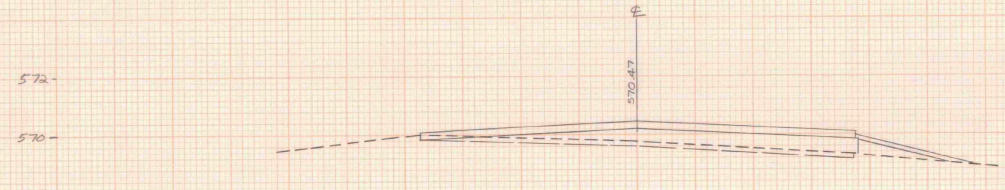

116+00

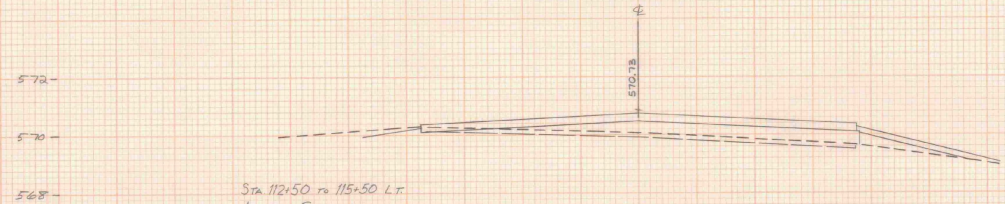

STA. 112+50 TO 115+50 L.T.
ADJUST SHOULDER
GRADE TO DRAIN AS DIRECTED
BY ENGINEER

115+50

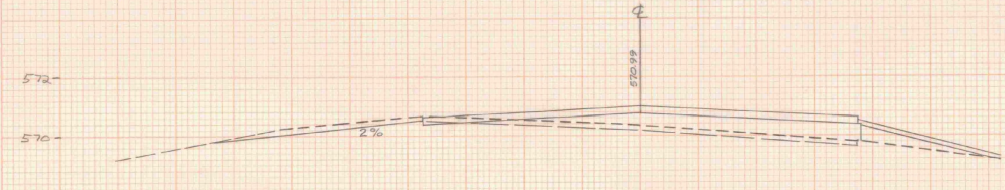

115+00

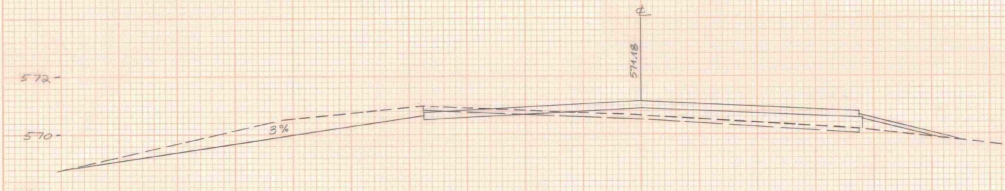

114+50

A.I.P. PROJECT NO. 3-50-0016-01

SPRINGFIELD STATE
(HARTNESS) AIRPORT
CROSS SECTIONS
STA. 114+50 TO STA. 116+50
SPRINGFIELD, VERMONT

KEUFFEL & ESSER PLATE 3 CROSS SECTION

A.I.P. PROJECT NO. 3-50-0016-01

HARTNESS STATE AIRPORT

CROSS SECTIONS – STA. 117+00 TO STA 119+00

SPRINGFIELD, VERMONT

KEUFFEL & ESSER PLATE 3. CROSS SECTION

A.I.P. PROJECT NO. 3-50-0016-01

HARTNESS STATE AIRPORT

CROSS SECTIONS - STA. 119+50 TO STA. 121+50

SPRINGFIELD, VERMONT

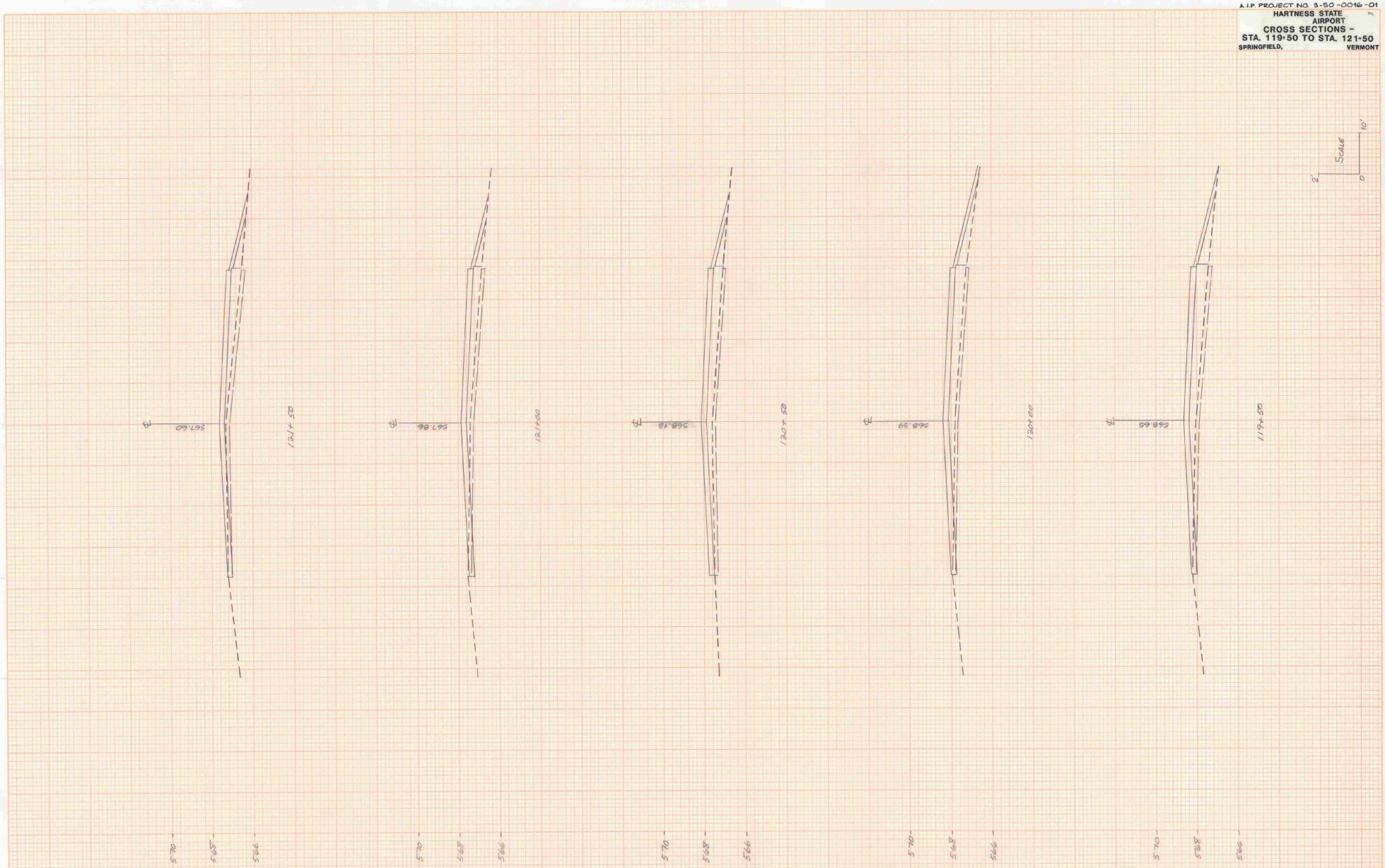

KEUFFEL & ESSER CO. PLATE 3, CROSS SECTION

A.I.P. PROJECT NO. 3-50-0016-04

HARTNESS STATE AIRPORT

CROSS SECTIONS - STA. 122+00 TO STA. 124+00

SPRINGFIELD, VERMONT

KEUPPEL & SEEGER | PLATE 5 CROSS SECTION

EARTHWORK SHEET

STATE OF VERMONT

FED ROAD DIVISION NO	STATE	PROJECT NO	FISCAL YEAR POST WAR	SHEET NO	TOTAL SHEETS
1	VT				

ALT. #2 — ALT. #1

VC	% GRADE	STATION	GRADES ELEVATION ON TANGENT	ON V CURVES	CORR V.C	DIST	TOTAL EXCAVATION (UNCLASSIFIED) AREA	CU YDS	SHIM REQUIRED AREA	CU YDS	SHIM AVAILABLE AREA	CU YDS	BASE AREA	CU YDS
		92+00	574.10				0							
						50'				30		23		37
		+50	574.22				0							
						50'				35		24		45
		93+00	574.34				0							
						50'				32		23		40
		+50	574.46				0							
						50'				27		24		34
		94+00	574.58				0							
						50'				30		28		37
		+50	574.70				0							
						50'				26		28		32
		95+00	574.82				0							
						50'				21		26		26
		+50	574.94				0							
						50'				23		25		29
		96+00	575.06				0							
	-0.240%	+14.41	575.09	575.09	—	50'				22		23		28
		+50	575.18	575.17	-0.01		0							
						50'				28		26		37
		97+00	575.30	575.27	-0.03		0							
						50'				33		31		41
		+50	575.42	575.36	-0.06		0							
						50'				25		31		31
		98+00	575.54	575.43	-0.11		0							
						50'				17		27		21
		+50	575.66	575.47	-0.19		0							
						50'				16		24		20
		99+00	575.78	575.51	-0.27		0							
						50'				27		24		34
		+50	575.90	575.52	-0.37		0							
						50'				31		26		39
		100+00	576.02	575.52	-0.49		0							
						50'				35		26		44
		+50	576.14	575.51	-0.63		0							
900' V.C.		+64.41	576.17	575.50	-0.67	50'				40		26		50
		101+00	576.26	575.47	-0.78		0							
						50'				42		26		52
		+50	576.38	575.42	-0.96		0							
						50'				34		24		42
		102+00	576.50	575.36	-1.14		0							
						50'				34		24		42
		+50	576.62	575.27	-1.35		0							
						50'		2		43		27		54
		103+00	576.74	575.17	-1.57		2.0							
						50'		2		60		25		75
		+50	576.86	575.06	-1.80		0.4							
						50'		-		42		28		52
		104+00	576.98	574.92	-2.06		0.2							
						50'		-		30		25		38
		+50	577.10	574.77	-2.33		0.4							
						50'				30		24		38
		105+00	577.22	574.61	-2.61		0	-						
		+14.41	577.25	574.55	-2.70	50'				21		24		26
		+50	574.42				1.0							
						50'		4		15		27		19
		106+00	574.24				3.2							
						50'		7		8		32		10
		+50	574.06				3.2							
						50'		10		3		32		5
		107+00	573.88				2.0							
						50'		18		7		26		9
		+50	573.70				18							
						50'		28		7		24		10
		108+00	573.52				12							
						50'		52		5		24		6
		+50	573.34				44							
						50'		76		5		26		6
		109+00	573.16				38							
						50'		63		5		28		6
		+50	572.98				30							
						50'		56		3		32		4
		110+00	572.80				30							
						50'		74		3		41		4
		+50	572.62				50							
						50'		93		45		87		56
		111+00	572.44				50							
						50'		19		111		118		140
		+50	572.26				0							
						50'				99		104		124
		112+00	572.08				0							
						50'				38		61		47
		+50	571.90				0							
						50'				10		24		12
		113+00	571.72				0							
						50'				17		26		22
		+50	571.54				0							
		COLUMN TOTAL						504		1215		1408		1524

ALT. #2 — ALT. #1

VC	% GRADE	STATION	GRADES ELEVATION ON TANGENT	ON V CURVES	CORR V.C	DIST	TOTAL EXCAVATION (UNCLASSIFIED) AREA	CU YDS	SHIM REQUIRED AREA	CU YDS	SHIM AVAILABLE AREA	CU YDS	BASE AREA	CU YDS
		113+50	571.54				0							
						50'		19		29		30		30
	-0.360%	114+00	571.36				20							
						50'		41		33		30		41
		+50	571.18				24							
		+9533	571.02			50'		37		42		28		52
		115+00	570.99				16							
						50'		20		51		28		64
		+50	570.73				6							
						50'		6		56		26		70
		116+00	570.47				0							
						50'				65		24		78
		+50	570.21											
						50'				60		24		75
		117+00	569.95											
						50'				56		24		70
		+50	569.69											
						50'				60		24		75
		118+00	569.43											
						50'				64		24		80
		+50	569.17											
						50'				64		24		80
		119+00	568.91											
						50'				56		24		70
		+50	568.65											
						50'				49		24		62
		120+00	568.39											
						50'				52		24		65
		+50	568.13											
						50'				48		24		60
		121+00	567.86											
						50'				40		24		50
		+50	567.60											
						50'				45		24		56
		122+00	567.34											
						50'				50		24		62
		+50	567.08											
						50'				53		24		66
		123+00	566.82											
						50'				47		24		60
		+50	566.56											
						50'				42		24		60
		124+00	566.30											
										51		38		64

COLUMN TOTAL	123				
GRAND TOTAL	627				
ROUNDING	23				
TOTAL	650CY				
TOTAL SHIM REQUIRED		2331 CY			
RECYCLED MATERIAL AVAILABLE FOR SHIM		1972 CY			
∴ REQUIRED ADDITIONAL MATERIAL (P-208)		352 CY			
FILL FACTOR (0.25)		88 CY			
ROUNDING		10 CY			
P-208 REQUIRED ADDITIONAL MATERIAL		450 CY			
			COLUMN TOTAL	1398	
			GRAND TOTAL	2922	
			ROUNDING	78	
			TOTAL	3000 CY	

QUANTITIES FOR CONSTRUCTION OF SAFETY AREA OFF RNWY 11 (STA 90+00-92+60)

UNCLASSIFIED EXCAVATION 1400 cy*

EMBANKMENT 720 cy

* EXCESS EXCAVATION TO BE USED TO FLATTEN 1:3 SLOPE

				1116		564	1398
				2331		1972	2922

CARRIED FORWARD

COLUMN FOOTINGS

VC	% GRADE	STATION	GRADES ELEVATION ON TANGENT	ON V CURVES	CORR V.C	DIST	TOTAL EXCAVATION EARTH AND ROCK AREA	CU YDS	EMBANKMENT AREA	CU YDS	BASE AREA	CU YDS

QUANTITIES

ITEM NO.	DESCRIPTION	QUANTITY		FINAL	
201.10	CLEARING AND GRUBBING	LUMP SUM		0	L.S.
201.10	CLEARING AND GRUBBING (MISC AREA)	0	L.S.	1	L.S.
203.17	UNCLASSIFIED EXCAVATION	2050	C.Y.	2107	C.Y.
404.55	CUTBACK ASPHALT	122	CWT	396.5	CWT
501.25	CONCRETE, CLASS 'B'	2.6	C.Y.	0	C.Y.
507.15	REINFORCING STEEL	193	LBS.	0	LBS.
604.45	CAST IRON FRAME & GRATE, TYPE 'A'	1	EA.	0	EA.
608.25	ALL-PURPOSE EXCAVATOR RENTAL	24	HOURS	12	HR.
631.10	ENGINEER'S FIELD OFFICE	LUMP SUM		0	L.S.
635.10	MOBILIZATION	LUMP SUM		1	L.S.
651.15	SEED	1242	LBS.	1100	LBS.
651.18	FERTILIZER	9185	LBS.	9180	LBS.
651.20	AGRICUTURAL LIMESTONE	37	TONS	38.15	TONS
651.25	HAY MULCH	37	TONS	40.39	TONS
651.35	TOPSOIL	425	C.Y.	508.5	C.Y.
620.12	CHAIN LINK FENCE - 6'	3900	L.F.	3366	L.F.
620.16	GATE FOR CHAIN LINK FENCE, 6'	24	L.F.	36	L.F.
808.25	BITUMINOUS CONCRETE PAVEMENT (P-401)	5040	TONS	4990.84	TONS
816.10	RUNWAY & TAXIWAY PAINTING	13,164	S.F.	14623	SF
ALTERNATIVE 1					
203.28	EXCAV. OF SURFACES & PAVEMENTS	2550	C.Y.	2667	C.Y.
* 302.17	UNCRUSHED AGGREGATE BASE COURSE (P-208) TYPE C	2725	C.Y.	3240	C.Y.
ALTERNATIVE 2					
806.25	COLD MIXED RECYCLED BASE COURSE (P-208A)	30,700	S.Y.		
* 302.17	UNCRUSHED AGGREGATE BASE COURSE (P-208) TYPE 'C'	315	C.Y.		
620.21	BRACING ASSEMBLY FOR CHAIN LINK FENCE, 6'	30	EA	36	EA
				ADDITIONAL	ITEM
822.24	MEDIUM INTENSITY TAXIWAY GUIDANCE SIGNS, BASE MOUNTED (L-125)	2	EA	2	EA
864.15	THRESHOLD LIGHTS L-125 REMOVE & RESET	12	EA	12	EA
900.01	Extra Work Order #1 C.O.#2			1	L.S.

* Note: The Contractor may supply either an uncrushed aggregate base or a crushed aggregate base under this pay item. Refer to Section 302 - Aggregate Base Course.

AS BUILT PLANS

I hereby certify that all the construction required by this set of drawings has been accomplished as indicated hereon.

By Kurt Jensen Project Engineer

Date 3-16-88

PROJECT HARTNESS STATE AIRPORT SPRINGFIELD, VERMONT

PROJECT AIR NO 03-2044

SHEET 21 OF 26 SHEETS

Revised 5/11/87 JLR

PROJECT NAME.	SPRINGFIELD PIT3
PROJECT NO.	AIR03-2044
RESIDENT ENG.	R.JENSEN
NAME OF PIT.	TAXIWAY
ITEM NO.	302.17
ORIGINAL LEVELS BY.	R.JENSEN 08/04/87
FINAL LEVELS BY.	R.JENSEN 09/17/87
SCALE.	ONE INCH = 10 FEET
DATE PLOTTED.	10/06/87



570

1+50	COMPUTED AREAS	PAYMENT AREAS
CUT		
FILL		

570

1+00	COMPUTED AREAS	PAYMENT AREAS
CUT		
FILL	17	

570

0+50	COMPUTED AREAS	PAYMENT AREAS
CUT		
FILL	34	

570

0+00	COMPUTED AREAS	PAYMENT AREAS
CUT		
FILL	47	

PROJECT NAME.	SPRINGFIELD PIT3
PROJECT NO.	AIR03-2044
RESIDENT ENG.	R.JENSEN
NAME OF PIT.	TAXIWAY
ITEM NO.	302.17
ORIGINAL LEVELS BY.	R.JENSEN 08/04/87
FINAL LEVELS BY.	R.JENSEN 09/17/87
SCALE.	ONE INCH = 10 FEET
DATE PLOTTED.	10/06/87

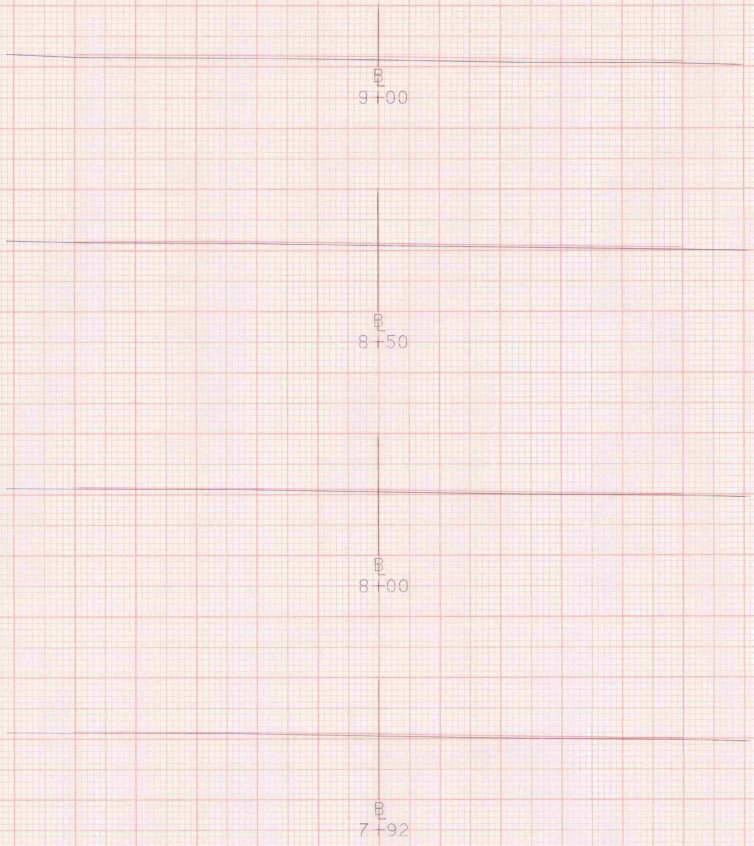

570

9+00	COMPUTED AREAS	PAYMENT AREAS
CUT		
FILL	46	

570

8+50	COMPUTED AREAS	PAYMENT AREAS
CUT		
FILL	29	

570

8+00	COMPUTED AREAS	PAYMENT AREAS
CUT		
FILL	25	

570

7+92	COMPUTED AREAS	PAYMENT AREAS
CUT		
FILL	25	

PROJECT NAME.	SPRINGFIELD PIT2
PROJECT NO.	AIR03-2044
RESIDENT ENG.	R. JENSEN
NAME OF PIT.	RW 5-23
ITEM NO.	302.17
ORIGINAL LEVELS BY. .	R. JENSEN 07/30/87
FINAL LEVELS BY. . .	R. JENSEN 09/17/87
SCALE.	ONE INCH = 10 FEET
DATE PLOTTED.	10/06/87

NEXT TYPE TO BE PLOTTED
31
39

570

94+00	COMPUTED AREAS	PAYMENT AREAS
CUT		
FILL	47	

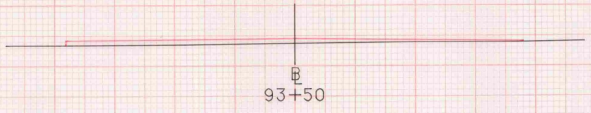

570

93+50	COMPUTED AREAS	PAYMENT AREAS
CUT		
FILL	49	

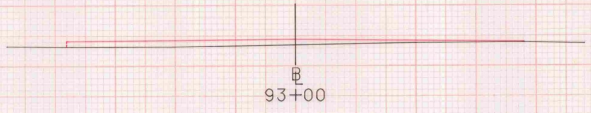

570

93+00	COMPUTED AREAS	PAYMENT AREAS
CUT		
FILL	54	

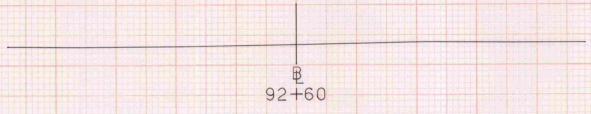

570

92+60	COMPUTED AREAS	PAYMENT AREAS
CUT		
FILL		

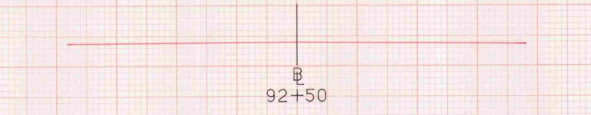

570

92+50	COMPUTED AREAS	PAYMENT AREAS
CUT		
FILL		

PROJECT NAME.....SPRINGFIELD PIT 1
PROJECT NO.....AIR03-2044
RESIDENT ENG.....R.JENSEN
NAME OF PIT.....RW11-29
ITEM NO.....302.17
ORIGINAL LEVELS BY..R.JENSEN 08/04/87
FINAL LEVELS BY.....R.JENSEN 09/16/87
SCALE.....ONE INCH = 10 FEET
DATE PLOTTED.....01/26/88

NEXT TYPE TO BE PLOTTED
31
39

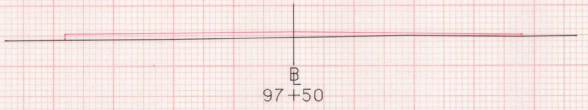

570

97+50	COMPUTED AREAS	PAYMENT AREAS
CUT		
FILL	54	

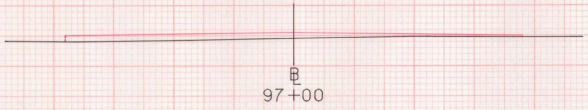

570

97+00	COMPUTED AREAS	PAYMENT AREAS
CUT		
FILL	53	

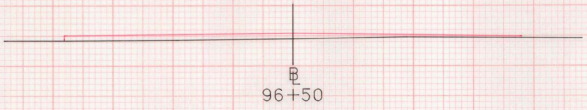

570

96+50	COMPUTED AREAS	PAYMENT AREAS
CUT		
FILL	50	

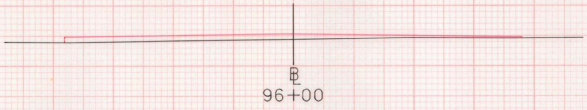

570

96+00	COMPUTED AREAS	PAYMENT AREAS
CUT		
FILL	51	

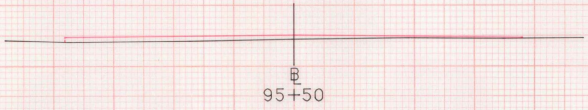

570

95+50	COMPUTED AREAS	PAYMENT AREAS
CUT		
FILL	44	

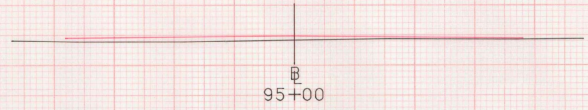

570

95+00	COMPUTED AREAS	PAYMENT AREAS
CUT		
FILL	42	

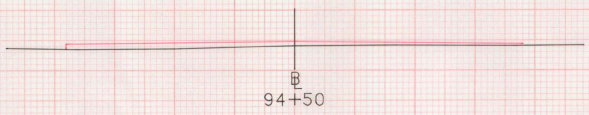

570

94+50	COMPUTED AREAS	PAYMENT AREAS
CUT		
FILL	51	

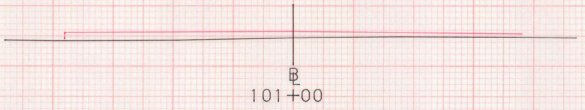

570

101+00	COMPUTED AREAS	PAYMENT AREAS
CUT		
FILL	63	

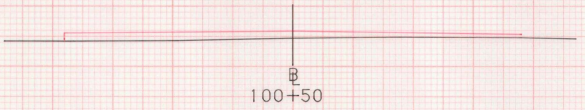

570

100+50	COMPUTED AREAS	PAYMENT AREAS
CUT		
FILL	66	

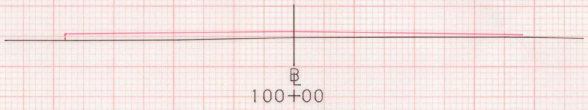

570

100+00	COMPUTED AREAS	PAYMENT AREAS
CUT		
FILL	59	

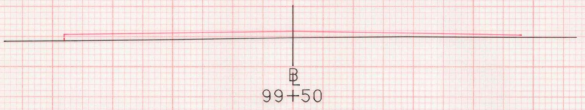

570

99+50	COMPUTED AREAS	PAYMENT AREAS
CUT		
FILL	59	

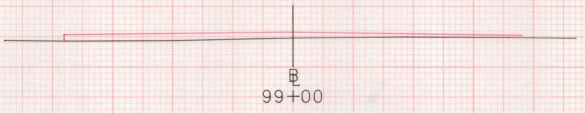

570

99+00	COMPUTED AREAS	PAYMENT AREAS
CUT		
FILL	57	

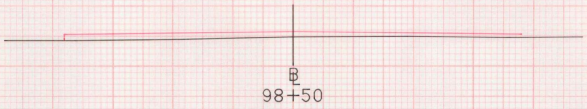

570

98+50	COMPUTED AREAS	PAYMENT AREAS
CUT		
FILL	57	

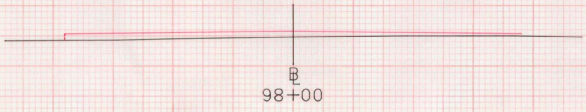

570

98+00	COMPUTED AREAS	PAYMENT AREAS
CUT		
FILL	57	

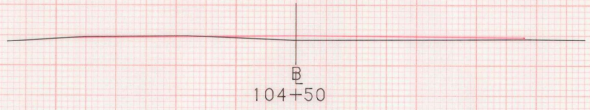

104+50

570

104+50	COMPUTED AREAS	PAYMENT AREAS
CUT	4	
FILL	23	

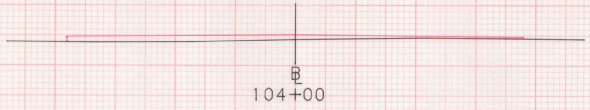

104+00

570

104+00	COMPUTED AREAS	PAYMENT AREAS
CUT		
FILL	51	

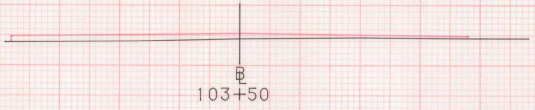

103+50

570

103+50	COMPUTED AREAS	PAYMENT AREAS
CUT		
FILL	59	

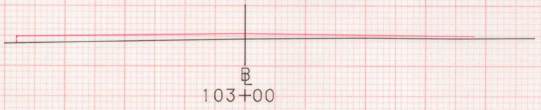

103+00

570

103+00	COMPUTED AREAS	PAYMENT AREAS
CUT		
FILL	60	

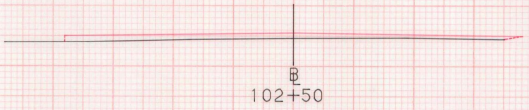

102+50

570

102+50	COMPUTED AREAS	PAYMENT AREAS
CUT		
FILL	59	

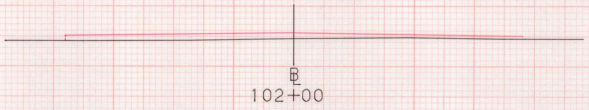

102+00

570

102+00	COMPUTED AREAS	PAYMENT AREAS
CUT		
FILL	64	

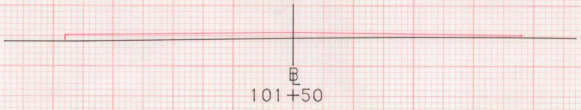

101+50

570

101+50	COMPUTED AREAS	PAYMENT AREAS
CUT		
FILL	65	

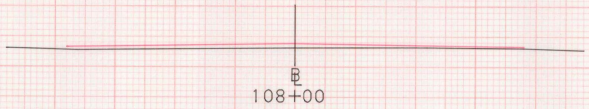

570

108+00	COMPUTED AREAS	PAYMENT AREAS
CUT		
FILL	38	

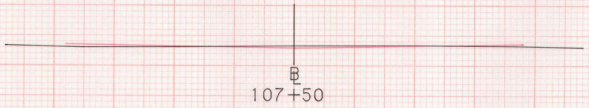

570

107+50	COMPUTED AREAS	PAYMENT AREAS
CUT	9	
FILL	8	

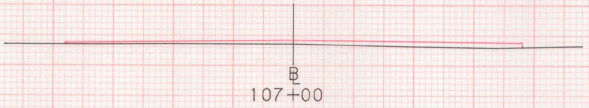

570

107+00	COMPUTED AREAS	PAYMENT AREAS
CUT		
FILL	43	

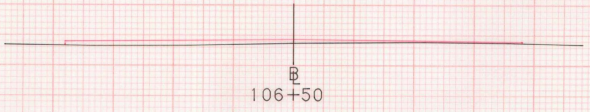

570

106+50	COMPUTED AREAS	PAYMENT AREAS
CUT		
FILL	39	

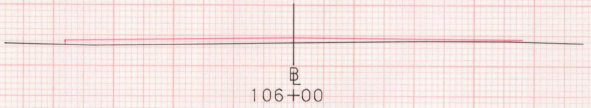

570

106+00	COMPUTED AREAS	PAYMENT AREAS
CUT		
FILL	48	

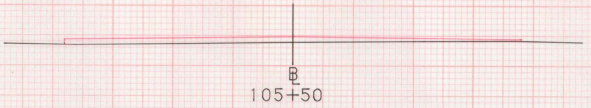

570

105+50	COMPUTED AREAS	PAYMENT AREAS
CUT		
FILL	55	

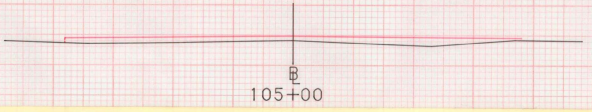

570

105+00	COMPUTED AREAS	PAYMENT AREAS
CUT		
FILL	69	

570

111+00	COMPUTED AREAS	PAYMENT AREAS
CUT		
FILL		

570

110+70	COMPUTED AREAS	PAYMENT AREAS
CUT		
FILL	7	

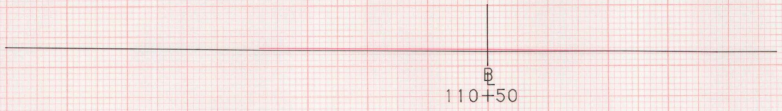

570

110+50	COMPUTED AREAS	PAYMENT AREAS
CUT	1	
FILL	13	

570

110+00	COMPUTED AREAS	PAYMENT AREAS
CUT		
FILL	20	

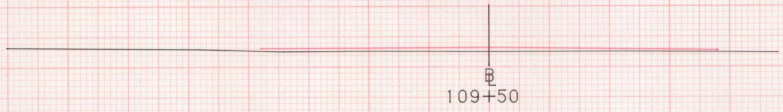

570

109+50	COMPUTED AREAS	PAYMENT AREAS
CUT		
FILL	33	

570

109+00	COMPUTED AREAS	PAYMENT AREAS
CUT		
FILL	35	

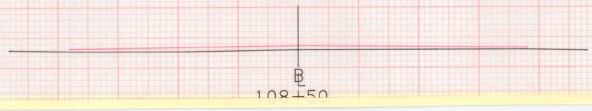

570

108+50	COMPUTED AREAS	PAYMENT AREAS
CUT		
FILL	37	

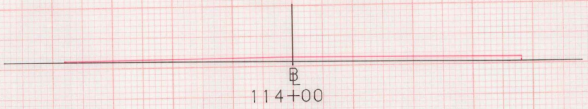

570

114+00	COMPUTED AREAS	PAYMENT AREAS
CUT		
FILL	41	

114+00

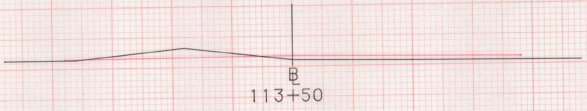

570

113+50	COMPUTED AREAS	PAYMENT AREAS
CUT	24	
FILL	23	

113+50

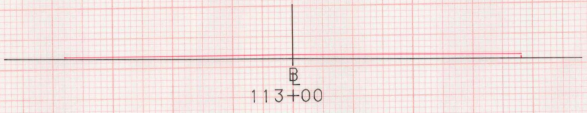

570

113+00	COMPUTED AREAS	PAYMENT AREAS
CUT		
FILL	42	

113+00

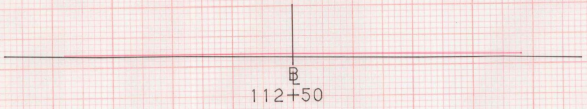

570

112+50	COMPUTED AREAS	PAYMENT AREAS
CUT		
FILL	32	

112+50

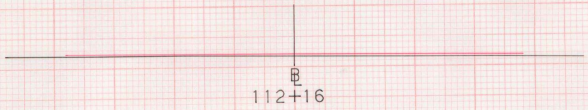

570

112+16	COMPUTED AREAS	PAYMENT AREAS
CUT		
FILL	20	

112+16

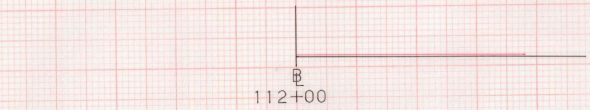

570

112+00	COMPUTED AREAS	PAYMENT AREAS
CUT		
FILL	11	

112+00

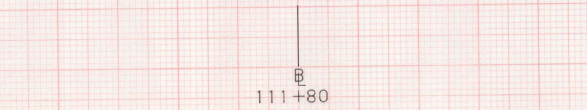

570

111+80	COMPUTED AREAS	PAYMENT AREAS
CUT		
FILL		

111+80

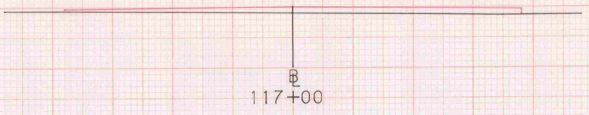

117+00

560

117+00	COMPUTED AREAS	PAYMENT AREAS
CUT		
FILL	62	



116+50

560

116+50	COMPUTED AREAS	PAYMENT AREAS
CUT		
FILL	63	

116+00

560

116+00	COMPUTED AREAS	PAYMENT AREAS
CUT		
FILL	55	

115+50

560

115+50	COMPUTED AREAS	PAYMENT AREAS
CUT		
FILL	54	

115+00

570

115+00	COMPUTED AREAS	PAYMENT AREAS
CUT		
FILL	51	

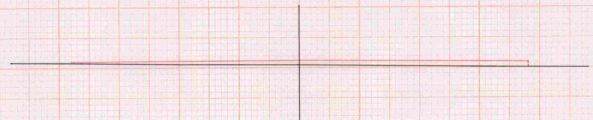

114+50

570

114+50	COMPUTED AREAS	PAYMENT AREAS
CUT		
FILL	47	

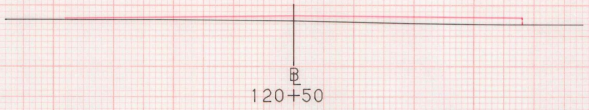

560

120+50	COMPUTED AREAS	PAYMENT AREAS
CUT		
FILL	56	

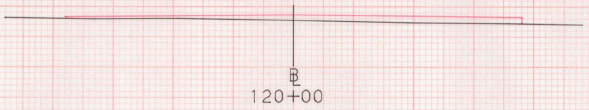

560

120+00	COMPUTED AREAS	PAYMENT AREAS
CUT		
FILL	58	

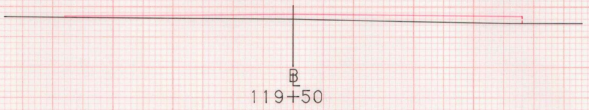

560

119+50	COMPUTED AREAS	PAYMENT AREAS
CUT		
FILL	56	

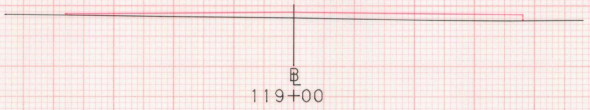

560

119+00	COMPUTED AREAS	PAYMENT AREAS
CUT		
FILL	59	

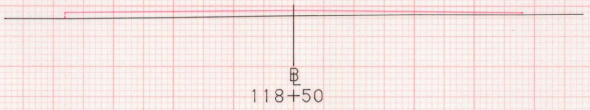

560

118+50	COMPUTED AREAS	PAYMENT AREAS
CUT		
FILL	58	

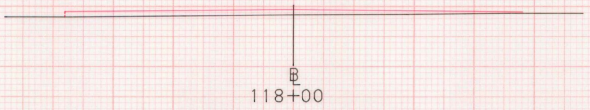

560

118+00	COMPUTED AREAS	PAYMENT AREAS
CUT		
FILL	56	

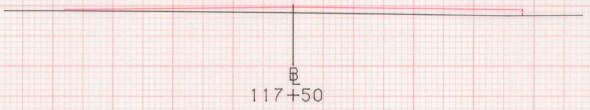

560

117+50	COMPUTED AREAS	PAYMENT AREAS
CUT		
FILL	56	

CHANGE TO RED PEN

PROJECT NAME.....SPRINGFIELD PIT 1
PROJECT NO.....AIR03-2044
RESIDENT ENG.....R.JENSEN
NAME OF PIT.....RW11-29
ITEM NO.....302.17
ORIGINAL LEVELS BY..R.JENSEN 08/04/87
FINAL LEVELS BY.....R.JENSEN 09/16/87
SCALE.....ONE INCH = 10 FEET
DATE PLOTTED.....01/26/88

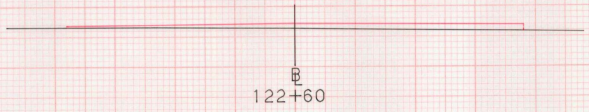

560

122+60	COMPUTED AREAS	PAYMENT AREAS
CUT		
FILL	53	

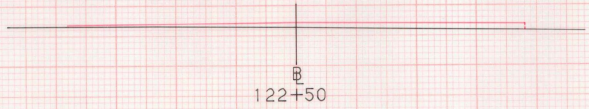

560

122+50	COMPUTED AREAS	PAYMENT AREAS
CUT		
FILL	53	

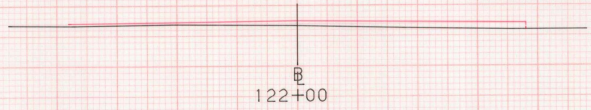

560

122+00	COMPUTED AREAS	PAYMENT AREAS
CUT		
FILL	57	

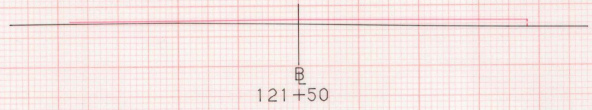

560

121+50	COMPUTED AREAS	PAYMENT AREAS
CUT		
FILL	51	

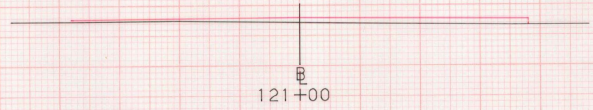

560

121+00	COMPUTED AREAS	PAYMENT AREAS
CUT		
FILL	52	

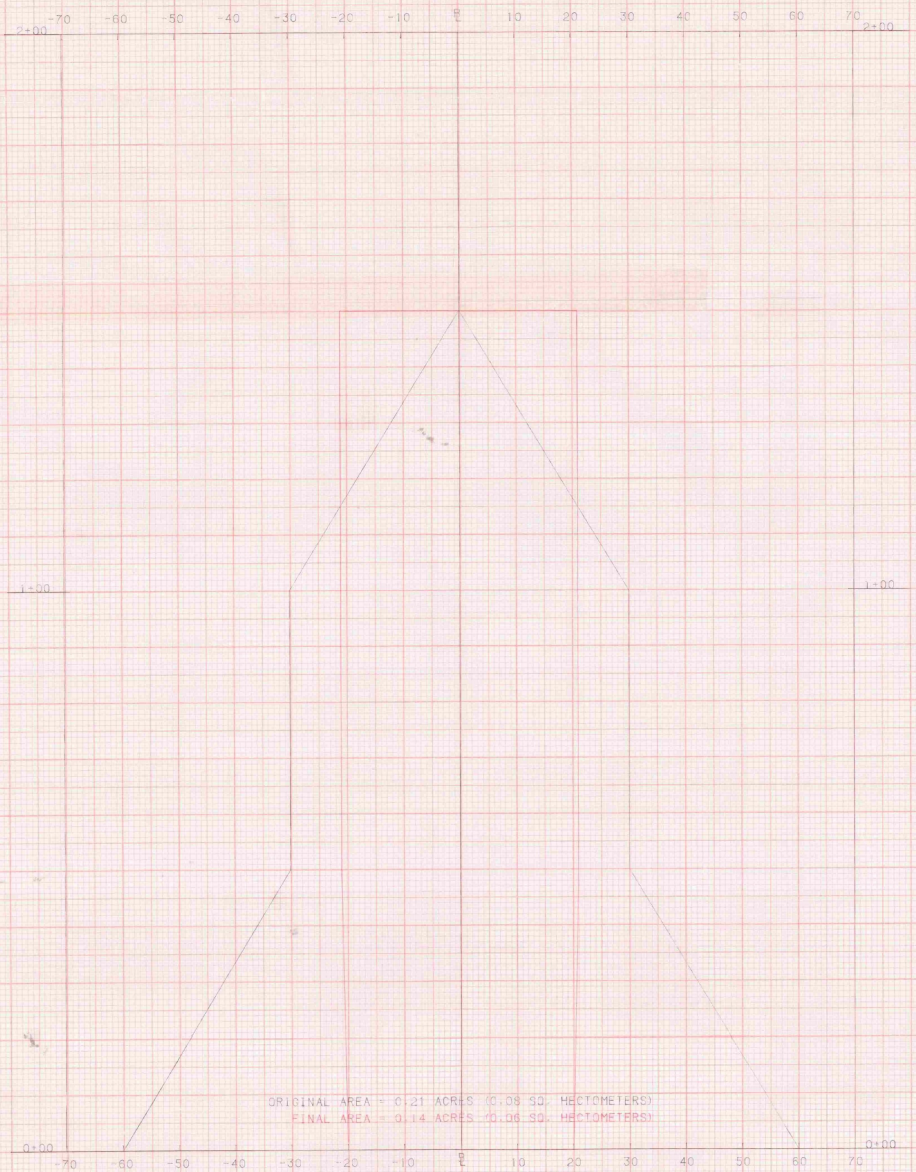

PROJECT NAME.	SPRINGFIELD PIT3
PROJECT NO.	AIR03-2044
RESIDENT ENG.	R. JENSEN
NAME OF PIT	TAXIWAY
ITEM NO.	302.17
ORIGINAL LEVELS BY.	R. JENSEN 08/04/87
FINAL LEVELS BY.	R. JENSEN 09/17/87
SCALE.	ONE INCH = 10 FEET
DATE PLOTTED.	10/06/87

CHANGE TO BLACK PEN

PROJECT NAME	SPRINGFIELD PIT2
PROJECT NO.	AIR03-2044
RESIDENT ENG.	R.JENSEN
NAME OF PIT	RW 5-23
ITEM NO.	302.17
ORIGINAL LEVELS BY	R.JENSEN 07/30/87
FINAL LEVELS BY	R.JENSEN 09/17/87
SCALE	ONE INCH = 10 FEET
DATE PLOTTED	10/06/87

CHANGE TO BLACK PEN

CHANGE TO RED PEN

PROJECT NAME	SPRINGFIELD PIT2
PROJECT NO.	AIR03-2044
RESIDENT ENG.	R.JENSEN
NAME OF PIT	RW 5-23
ITEM NO.	302.17
ORIGINAL LEVELS BY	R.JENSEN 07/30/87
FINAL LEVELS BY	R.JENSEN 09/17/87
SCALE	ONE INCH = 10 FEET
DATE PLOTTED	10/06/87

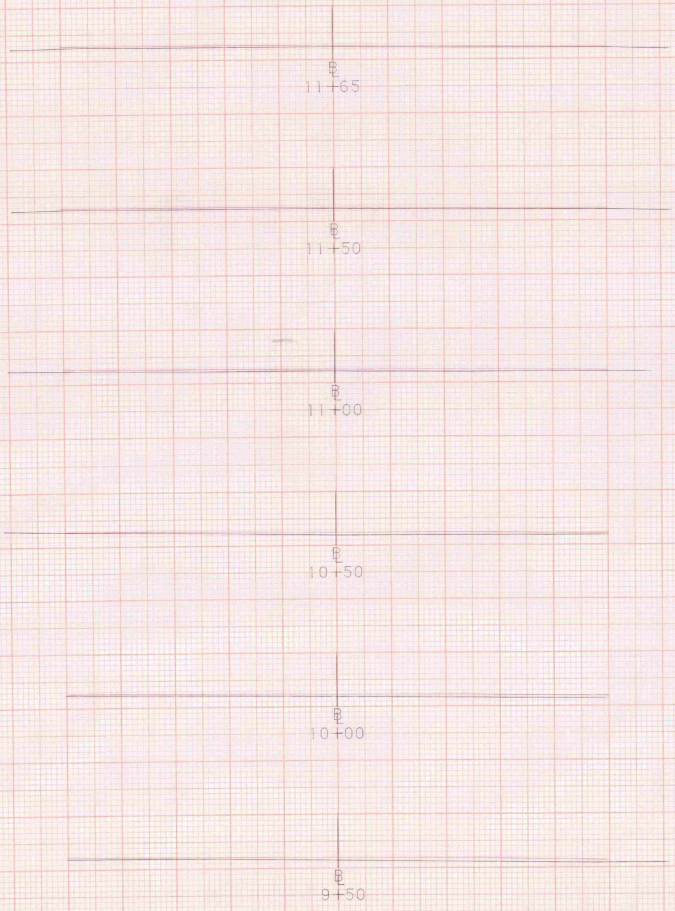

570

570

570

570

570

570

11+65	COMPUTED AREAS	PAYMENT AREAS
CUT		
FILL	23	

11+50	COMPUTED AREAS	PAYMENT AREAS
CUT		
FILL	23	

11+00	COMPUTED AREAS	PAYMENT AREAS
CUT		
FILL	34	

10+50	COMPUTED AREAS	PAYMENT AREAS
CUT		
FILL	35	

10+00	COMPUTED AREAS	PAYMENT AREAS
CUT		
FILL	38	

9+50	COMPUTED AREAS	PAYMENT AREAS
CUT		
FILL	45	

PLANS FOR

AIRPORT IMPROVEMENTS

TO INCLUDE: (1) REHABILITATION OF RUNWAY 11-29 (75' X 3000')
(2) INSTALLATION OF INADVERTENT ACCESS FENCE
(3) CLEARING
(4) INSTALLATION OF 2 MEDIUM INTENSITY TAXIWAY GUIDANCE SIGNS AND RELATED WORK

HARTNESS STATE AIRPORT
SPRINGFIELD, VERMONT

A.I.P. PROJECT NO. 3-50-0016-01
A.I.R. 03-2044

JULY - 1985

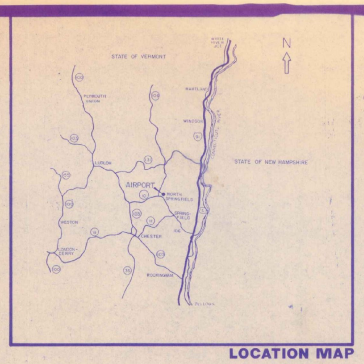

LOCATION MAP

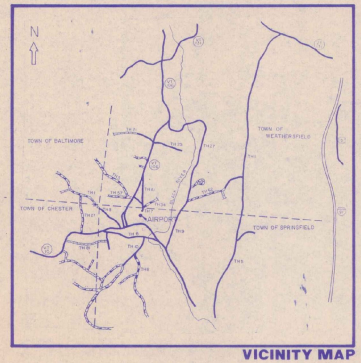

VICINITY MAP

SHEET NO.	DESCRIPTION	
1	TITLE SHEET	
2	SITE PLAN	
3	PLAN & PROFILE-STA. 80+00 TO 95+50	
4	PLAN & PROFILE -STA. 95+50 TO 109+50	
5	PLAN & PROFILE-STA. 109+50 TO 124+00	
6	TYPICAL SECTIONS	
7	RUNWAY 5-23 INTERSECTION PROFILES	
7A	CROSS SECTIONS -STA. 90+50 TO 91+50	
8	CROSS SECTIONS-STA. 92+00 TO 94+50	
9	CROSS SECTIONS -STA. 95+00 TO 97+00	
10	CROSS SECTIONS -STA. 97+50 TO 99+50	
11	CROSS SECTIONS-STA. 100+00 TO 102+00	
12	CROSS SECTIONS-STA. 102+50 TO 104+00	
13	CROSS SECTIONS-STA. 104+50 TO 106+50	
14	CROSS SECTIONS-STA. 107+00 TO 109+00	
15	CROSS SECTIONS-STA. 109+50 TO 111+50	
16	CROSS SECTIONS-STA. 112+00 TO 114+00	
17	CROSS SECTIONS-STA. 114+50 TO 116+50	
18	CROSS SECTIONS-STA. 117+00 TO 119+00	
19	CROSS SECTIONS-STA. 119+50 TO 121+50	
20	CROSS SECTIONS-STA. 122+00 TO 124+00	
21	QUANTITY SHEET	
22	F-2 DEC. 6, 1971	AGENCY OF TRANSPORTION STANDARDS
23	F-3 DEC. 6, 1971	
24	F-4 DEC. 6, 1971	
25	AP-10 JUNE 29, 1982	
26	D-6 APRIL 4, 1973	

INDEX OF SHEETS

ADDITIONAL SHEETS

4A.	INSTALLATION OF NEW MEDIUM INTENSITY TAXIWAY GUIDANCE SIGNS(BASE MOUNTED)
24A.	AP-2 11-30-82R

Item	Description	Estimated Quantity	Actual Quantity
201.10	Clearing & Grubbing	Lump Sum	0 L.S.
203.17	Unclassified Excavation	8050 c.y.	2167 CY
404.55	Cut Back Asphalt	122 CWT	396.5 CWT
501.25	Concrete, Class B	2.6 c.y.	0 CY
507.15	Reinforcing Steel	193 lbs.	0 lbs
604.45	Cast Iron Frame and Grate, Type A	1 each	0 EA
608.25	All Purpose Excavator Rental	24 hours	16 HR
631.10	Engineer's Field Office	Lump Sum	0 L.S.
635.10	Mobilization	Lump Sum	1 L.S.
651.15	Seed	1242 lbs.	1200 lbs
651.18	Fertilizer	9112 lbs.	9180 lbs
651.20	Agricultural Limestone	57 tons	3805 Ton
651.25	Hay mulch	23 tons	4639 Ton
651.35	Topsoil	425 c.y.	500 CY
620.12	Chain Link Fence (6')	3,900 l.f.	3866 LF
620.16	6' Drive Gate for Chain Link Fence	24 l.f.	36 LF
808.25	Bituminous Concrete Pavement (P-401)	5,040 tons	4490.24 Ton
816.10	Runway and Taxiway Painting (P-620)	13,164 s.f.	14,628 SF
	Alternate I		
203.28	Excavation of Surfaces & Pavements	2550 c.y.	2667 CY
302.17	Uncrushed Aggregate Base Course (P-208)	2,725 s.y.	3240 CY
	Alternate II		
806.25	Cold Mixed Recycled Base Course (P-208A)	30,700 s.y.	
302.17	Uncrushed Aggregate Base Course (P-208)	315 c.y.	
620.21	Brocing Assembly For Chain Link Fence, 6 Feet	30 ea.	31ea ADDITIONAL ITEMS
822.24	Medium Intensity Taxiway Guidance Signs, Base Mounted(L125)	2 ea.	2ea
864.15	Threshold Lights L-125 Remove & Reset AIRPORT S.A.	12ea.	12ea
201.10	CLEARING AND GRUBBING CO#1		1 L.S
900.01	EXTRA WORK Order #1 CO#3		1 L.S

QUANTITIES

Consulting Engineers

Dufresne-Henry, Inc. certifies that the plans and specifications for the project were prepared in accordance with criteria contained in the current edition of F.A.A. Advisory Circulars.

Walter B. Lovett, Jr., P.E. Director of Aviation Services

FEDERAL AVIATION ADMINISTRATION

APPROVED _____ CHIEF, AIRPORTS ENGINEERING AND SAFETY BRANCH

DATE _____

VERMONT AGENCY OF TRANSPORTATION

APPROVED Arthur J. Gosse 12/10/86 DIRECTOR OF PLANNING AND PRECONSTRUCTION

DATE _____

AS BUILT PLANS
I hereby certify that all the construction required by this set of drawings has been accomplished as indicated hereon.
By Paul Jensen Project Engineer
Date 2-2-88

THESE PLANS HAVE BEEN REVISED BY THE VERMONT AGENCY OF TRANSPORTATION APRIL 1987

THE VERMONT AGENCY OF TRANSPORTATION CERTIFIES THAT THE PLANS AND SPECIFICATIONS FOR THIS PROJECT WERE PREPARED IN ACCORDANCE WITH APPLICABLE FEDERAL AVIATION ADMINISTRATION (FAA) ADVISORY CIRCULARS.

Arthur J. Gosse 4/10/87
DIRECTOR OF PLANNING AND PRECONSTRUCTION DATE

DH Dufresne-Henry

REVISED 5/11/87 JLR

Sheet 1 Of 26 Sheets

AIP 3-50-0016-01
AIR- 03-2044
★ 1987

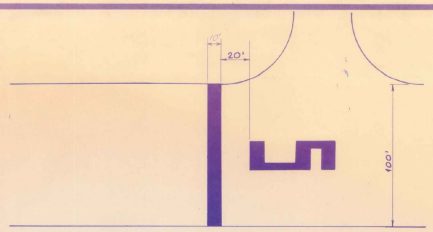

RELOCATED THRESHOLD MARKING
N.T.S.

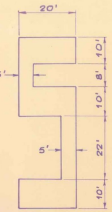

RUNWAY '5' NUMERAL DETAIL
N.T.S.

TEMPORARY RELOCATED THRESHOLD NOTES:

1. EIGHT TEMPORARY THRESHOLD LIGHTS* ~~ARE TO~~ WERE BE INSTALLED AS SHOWN.
2. CONTRACTOR TO INSTALL LIGHTS & SPLICE INTO EXISTING RUNWAY LIGHTING CIRCUIT. LIGHTS TO HAVE 180° GREEN/180° RED LENS. LIGHTS ARE TO BE STAKE MOUNTED.
3. THE CARE & MAINTENANCE OF THE LIGHTS ~~SHALL BE~~ WERE THE RESPONSIBILITY OF THE CONTRACTOR DURING THE CONSTRUCTION PHASE.
4. THE AIRPORT* ~~SHALL~~ WILL RETAIN POSSESSION OF THE LIGHTS AFTER COMPLETION OF THE PROJECT. (AGENCY OF TRANSPORTATION-MAINTENANCE DIVISION.)
5. THE COST OF THE TEMPORARY LIGHTS IS NOT A SEPARATE PAY ITEM. THIS WORK IS NECESSARY & INCIDENTAL TO THE COST OF THE PROJECT.

* LIGHTS ~~SHALL BE~~ WERE MEDIUM INTENSITY THRESHOLD LIGHTS CONFORMING TO FAA SPEC. L-861E, SEE DETAIL SHEET 6 OF 26

6. THE TEMPORARY ~~RELOCATED~~ THRESHOLD LIGHTS ~~SHALL BE~~ WERE REMOVED AND THE SYSTEM RETURNED TO ITS ORIGINAL CONDITION AFTER COMPLETION OF THE WORK.
7. TEMPORARY RUNWAY MARKING (R/W 5 DISPLACEMENT) ~~MAY BE~~ WAS STRIATED (ALTERNATE: 6" PAINTED/6" UNPAINTED) TO FACILITATE REMOVAL.
8. TEMPORARY MARKING ~~SHALL BE~~ WERE COMPLETELY OBLITERATED BY GRINDING TO THE SATISFACTION OF THE ENGINEER AFTER COMPLETION OF THE WORK.
9. TEMPORARY MARKINGS ~~ARE TO BE~~ WERE PAID FOR UNDER ITEM 816.10 "RUNWAY AND TAXIWAY PAINTING."

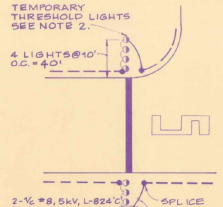

DETAIL 1/2
N.T.S.

10. THE CONTRACTOR ~~SHALL~~ WILL REMOVE THE BULBS DURING THE CONSTRUCTION PHASE IN THE EXISTING RUNWAY LIGHTS FROM THE THRESHOLD OF RUNWAY 5 TO THE TEMPORARY THRESHOLD AND REPLACED PRIOR TO COMPLETION OF THE PROJECT.
11. PRIOR TO THE RELOCATION OF RUNWAY 5, THE AGENCY OF TRANSPORTATION - OPERATION DIVISION SHALL HAVE TO COORDINATE THE SHUT DOWN OF THE VASI AND REILS ON RUNWAY 5, CONTACT ANE 460 - PAA FACILITIES MAINTENANCE
12. NUMERAL (5) AND THRESHOLD BAR ~~ARE TO BE~~ WERE WHITE. TEMPORARY MARKING TO CONFORM TO ITEM 816.10 CHEVRONS TO BE YELLOW

13. LIGHTED BARRICADES ~~ARE TO BE~~ WERE PLACED TO WARN AIRCRAFT AND GROUND VEHICLES OF CONSTRUCTION AREA, AS SHOWN HERE AS DIRECTED BY THE ENGINEER. THIS IS NOT A SEPARATE PAY ITEM.
14. WASTE AREA ~~TO BE~~ WAS GRADED, TOPSOILED, SEEDED, MULCHED AND MULCHED AS ORDERED BY THE ENGINEER.

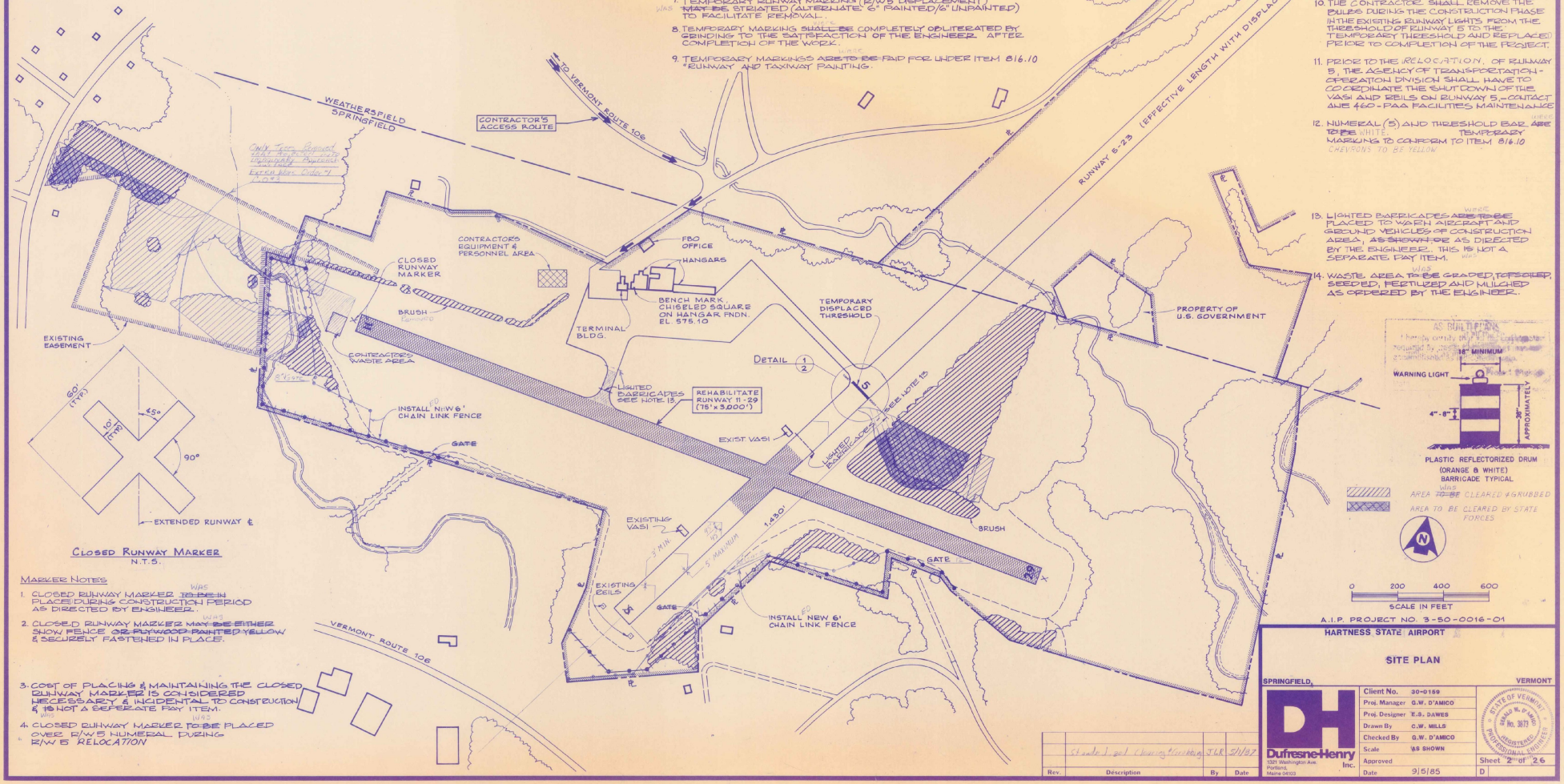

CLOSED RUNWAY MARKER
N.T.S.

PLASTIC REFLECTORIZED DRUM
(ORANGE & WHITE)
BARRICADE TYPICAL

AREA ~~TO BE~~ WAS CLEARED & GRUBBED

AREA TO BE CLEARED BY STATE FORCES

0 200 400 600
SCALE IN FEET

MARKER NOTES

1. CLOSED RUNWAY MARKER ~~TO BE~~ WAS IN PLACE DURING CONSTRUCTION PERIOD AS DIRECTED BY ENGINEER.
2. CLOSED RUNWAY MARKER ~~MAY BE EITHER~~ WAS SNOW FENCE OR PLYWOOD PAINTED YELLOW & SECURELY FASTENED IN PLACE.
3. COST OF PLACING & MAINTAINING THE CLOSED RUNWAY MARKER IS CONSIDERED NECESSARY & INCIDENTAL TO CONSTRUCTION & IS NOT A SEPERATE PAY ITEM.
4. CLOSED RUNWAY MARKER ~~TO BE~~ WAS PLACED OVER R/W 5 NUMERAL DURING R/W 5 RELOCATION

A.I.P. PROJECT NO. 3-50-0016-01

HARTNESS STATE AIRPORT

SITE PLAN

SPRINGFIELD, VERMONT

Rev.	Description	By	Date
	Change Legal Clearing Easement	JLR	5/16/87

DufresneHenry Inc.
321 Wellington Ave.
Portland, Maine 04103

Client No.	30-0159
Proj. Manager	G.W. D'AMICO
Proj. Designer	E.S. DAWES
Drawn By	C.W. MILLS
Checked By	G.W. D'AMICO
Scale	AS SHOWN
Approved	
Date	9/5/85

STATE OF VERMONT GERALD W. D'AMICO No. 3873 REGISTERED PROFESSIONAL ENGINEER

Sheet 2 of 26
D

BRUNING 44-132 403373

PLAN
1"=50'

RUNWAY MARKING NOTES:

1. ALL RUNWAY & TAXIWAY MARKING PAINT TO CONFORM TO FEDERAL SPEC. TT-P-85, NON-REFLECTIVE.
2. RUNWAY MARKINGS TO BE WHITE, TAXIWAY MARKINGS TO BE YELLOW.

GENERAL NOTES

1. EXIST. UNDERGROUND ELECTRIC CABLES TO RUNWAY LIGHTS, REILS, VASI, ETC. ARE GENERALLY LOCATED 10'-11' OFF THE EXIST. RUNWAY PAVEMENT, 18" BELOW EXIST. GROUND ELEVATION.
2. ALL ELEVATIONS REFER TO MEAN SEA LEVEL
3. CONSTRUCTION LIMITS IN TURF AREAS ARE TYPICALLY LIMITS OF TOPSOIL, SEED, LIME, & FERTILIZER.
4. EXISTING PAVEMENT STA 92+00.00 TO 92+60.00 TO BE REMOVED AND AREA TOPSOILED, SEEDED, LIMED, & FERTILIZED

RUNWAY NUMERAL DETAIL
N.T.S.

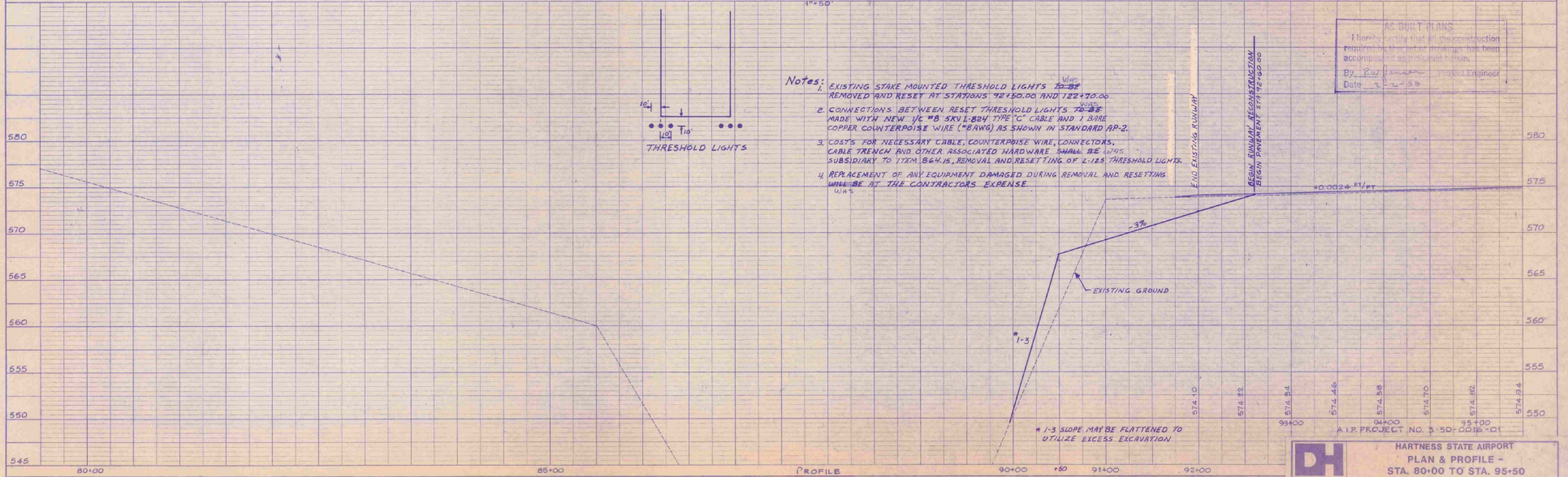

PROFILE
HOR. 1"=50'
VER. 1"=5'

Notes:
1. EXISTING STAKE MOUNTED THRESHOLD LIGHTS TO BE REMOVED AND RESET AT STATIONS 92+50.00 AND 122+70.00.
2. CONNECTIONS BETWEEN RESET THRESHOLD LIGHTS TO BE MADE WITH NEW 1/C #8 5KV L-824 TYPE "C" CABLE AND 1 BARE COPPER COUNTERPOISE WIRE (#8AWG) AS SHOWN IN STANDARD AP-2.
3. COSTS FOR NECESSARY CABLE, COUNTERPOISE WIRE, CONNECTORS, CABLE TRENCH AND OTHER ASSOCIATED HARDWARE SHALL BE SUBSIDIARY TO ITEM B&H.15, REMOVAL AND RESETTING OF L-125 THRESHOLD LIGHTS.
4. REPLACEMENT OF ANY EQUIPMENT DAMAGED DURING REMOVAL AND RESETTING WILL BE AT THE CONTRACTORS EXPENSE

AS-BUILT PLANS
I hereby certify that all the construction required by this set of drawings has been accomplished as indicated hereon.
By _____ Project Engineer
Date _____

A.I.P. PROJECT NO. 3-50-0016-01

HARTNESS STATE AIRPORT
PLAN & PROFILE -
STA. 80+00 TO STA. 95+50
SPRINGFIELD, VERMONT
Client No. 30-0156 | Proj. Mgr. GWD. | Date 8/85 | 0
3 of 26

Dufresne-Henry Inc.

KEUFFEL & ESSER

GENERAL NOTES

1. EXIST. UNDERGROUND ELECTRIC CABLES TO RUNWAY LIGHTS, REILS, VASI, ETC. ARE GENERALLY LOCATED 10'-11' OFF THE EXIST. RUNWAY PAVEMENT, 18" BELOW EXIST. GROUND ELEVATION.
2. ALL ELEVATIONS REFER TO MEAN ~~SEA LEVEL~~.
3. CONSTRUCTION LIMITS IN TURF AREAS ARE TYPICALLY LIMITS OF TOPSOIL, SEED, LIME, & FERTILIZER.

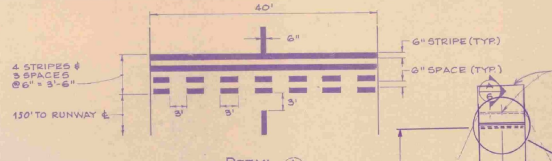

DETAIL (1/4) N.T.S.

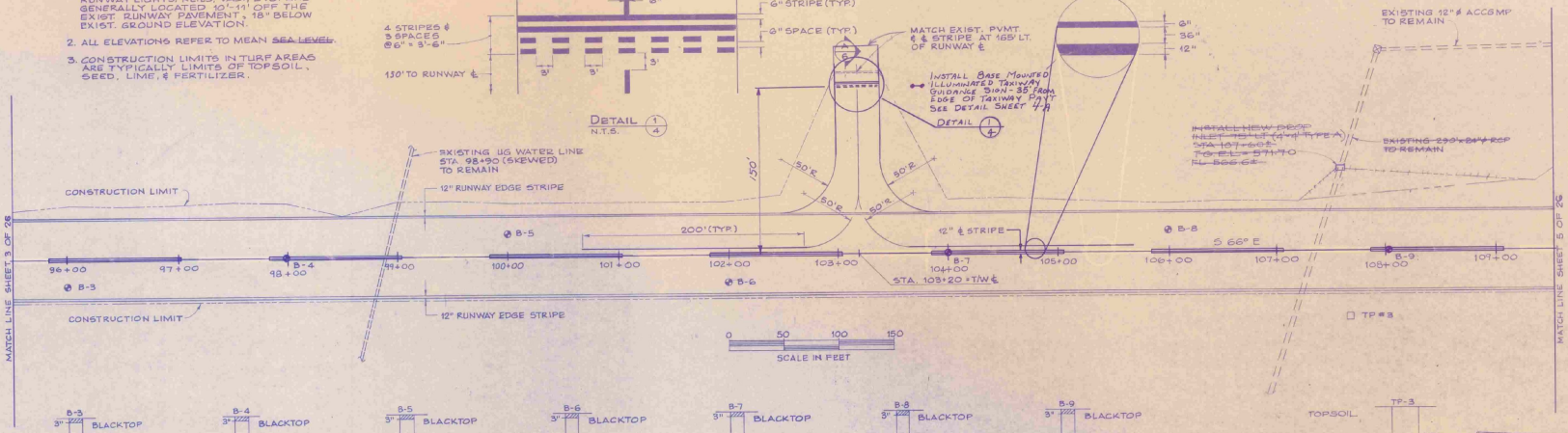

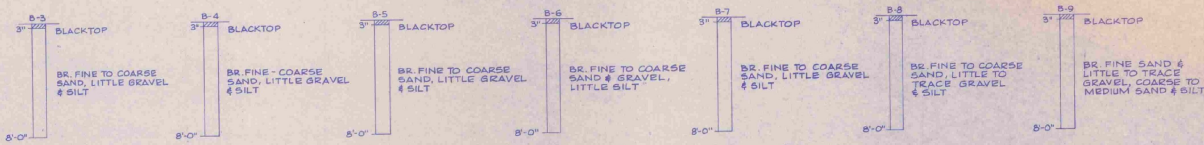

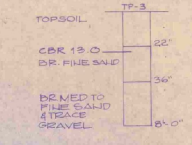

AS BUILT PLANS
I hereby certify that all the construction required by this set of drawings has been accomplished in substantial conformity.
By: [illegible]
Date: 2-12-88

PLAN

1"=50'

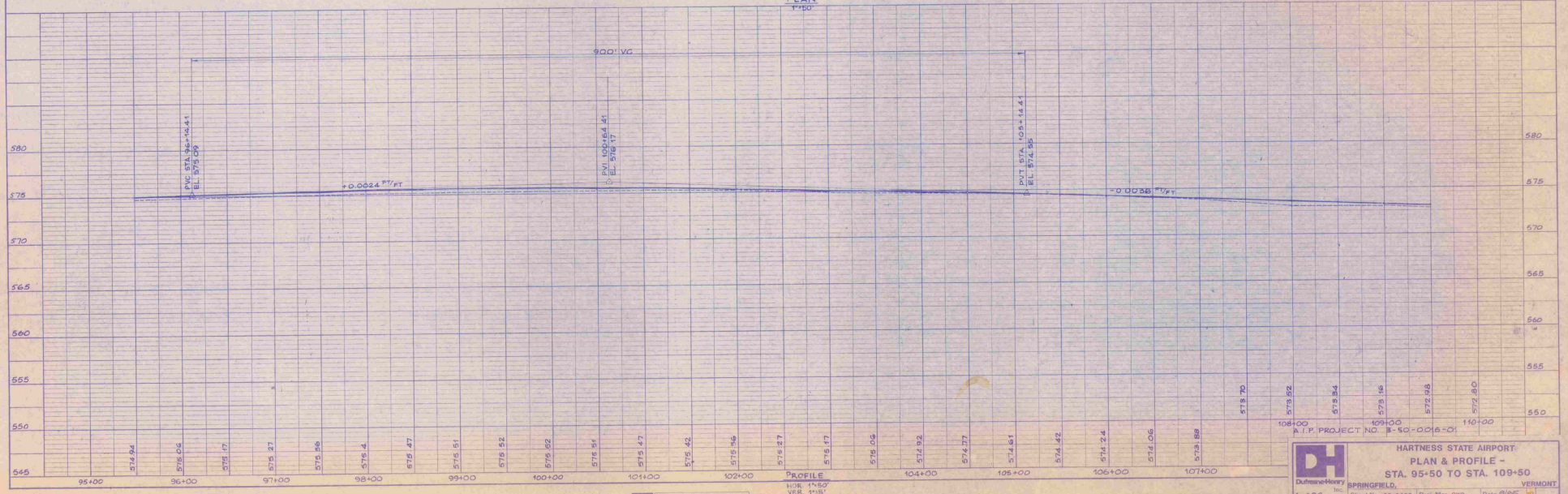

PROFILE
HOR. 1"=50'
VER. 1"=5'

A.I.P. PROJECT NO. 3-50-0016-01

KEUFFEL & ESSER PLATE 1 PLAN/PROFILE

HARTNESS STATE AIRPORT
PLAN & PROFILE - STA. 95+50 TO STA. 109+50
Dufresne-Henry Inc. SPRINGFIELD, VERMONT
4 of 26 Client No. 39-0159 Proj. Mgr. GWD Date 8/85 No.

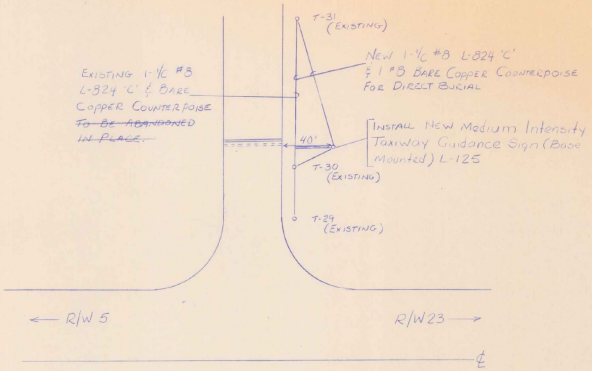

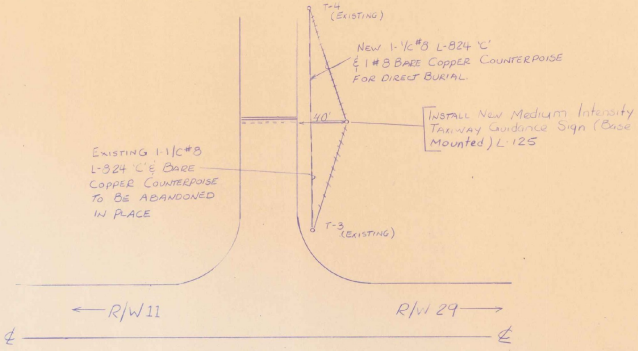

AS BUILT PLANS

I hereby certify that all the construction required by this set of plans has been accomplished as indicated hereon.

By _____ Project Engineer

Date 2-1-88



SIGNS AS VIEWED FROM TAXIWAY

TYPE L-858 R, SIZE 3, STYLE 2, CLASS 2



SIGNS AS VIEWED FROM RUNWAY

TYPE L-858 Y, SIZE 3, STYLE 2, CLASS 2

NOTES

1. Medium Intensity Taxiway Guidance Signs (Base Mounted) are to be as described in FAA Advisory Circulars 150/5340-18B (8/21/84) 150/5345-44D (4/30/84) and 150/5345-42B

2. Price bid for Medium Intensity Taxiway Guidance Signs (Base mounted), Item 822.24 will include costs for the following associated items —

L 108	Cable Trench	160 ~~295~~ LF
L 108	1/c #8 L-824 Type 'C', 5KV	160 295 LF
L 108	1/c #8 Bare Counterpoise Wire	160 295 LF
L 108	Watertight Connectors, L 823	6 EA

The quantities shown above reflect the requirements for both installations

INSTALLATION OF NEW MEDIUM INTENSITY TAXIWAY GUIDANCE SIGNS (BASE MOUNTED) AT TAXIWAYS A & B

DATUM
VERTICAL _____
HORIZONTAL _____

SURVEYED BY _____ DATE _____
DRAWN BY _____ DATE _____
TRACED BY _____ DATE _____

PROJ. NO.

SHEET 4-A OF

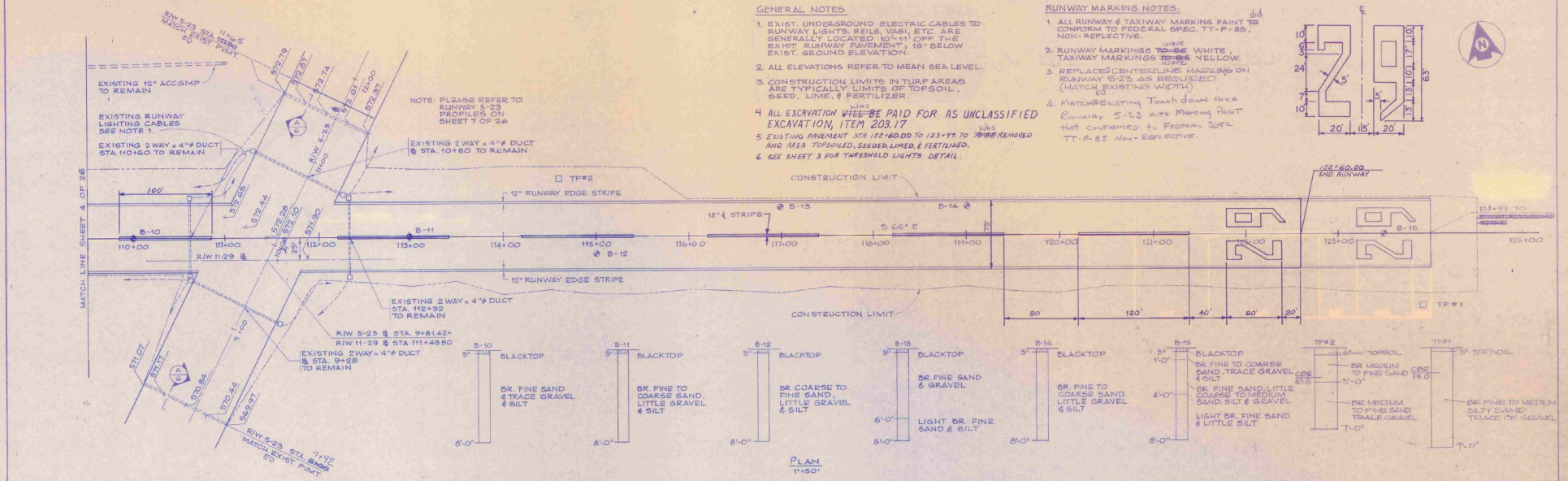

PLAN
1"=50'

GENERAL NOTES

1. EXIST. UNDERGROUND ELECTRIC CABLES TO RUNWAY LIGHTS, REILS, VASI, ETC. ARE GENERALLY LOCATED 10'-11' OFF THE EXIST. RUNWAY PAVEMENT, 18" BELOW EXIST. GROUND ELEVATION.
2. ALL ELEVATIONS REFER TO MEAN SEA LEVEL.
3. CONSTRUCTION LIMITS IN TURF AREAS ARE TYPICALLY LIMITS OF TOPSOIL, SEED, LIME, & FERTILIZER.
4. ALL EXCAVATION ~~WILL BE~~ PAID FOR AS UNCLASSIFIED EXCAVATION, ITEM 203.17
5. EXISTING PAVEMENT STA 122+60.00 TO 123+99.70 ~~TO BE~~ REMOVED AND AREA TOPSOILED, SEEDED, LIMED, & FERTILIZED.
6. SEE SHEET 3 FOR THRESHOLD LIGHTS DETAIL.

RUNWAY MARKING NOTES:

1. ALL RUNWAY & TAXIWAY MARKING PAINT ~~TO~~ DID CONFORM TO FEDERAL SPEC. TT-P-85, NON-REFLECTIVE.
2. RUNWAY MARKINGS ~~TO BE~~ WERE WHITE; TAXIWAY MARKINGS ~~TO BE~~ WERE YELLOW.
3. REPLACED CENTERLINE MARKING ON RUNWAY 5-23 AS REQUIRED (MATCH EXISTING WIDTH) ~~TO~~ ED
4. MATCH EXISTING Touch down Area Runway 5-23 WITH Marking PAINT that CONFORMED to Federal Spec. TT-P-85 Non-Reflective.

PLAN
1"=50'

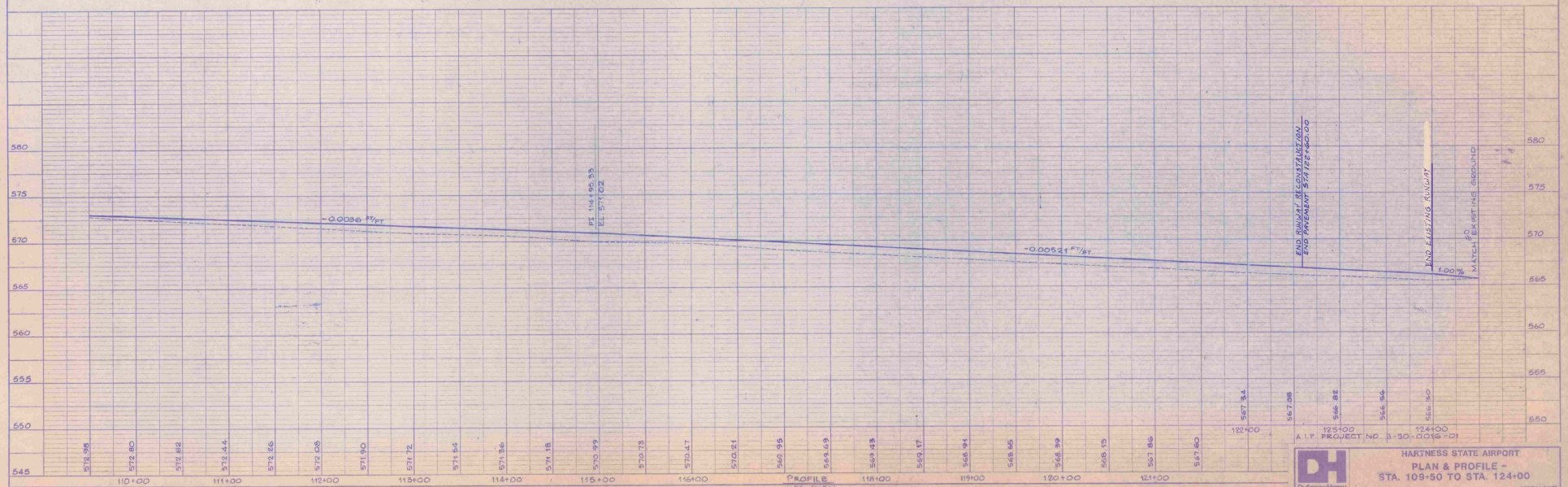

PROFILE
HOR. 1"=50'
VER. 1"=5'

A.I.P. PROJECT NO. 3-50-0016-01

DH Dufresne-Henry Inc.

HARTNESS STATE AIRPORT
PLAN & PROFILE – STA. 109+50 TO STA. 124+00
SPRINGFIELD, VERMONT
Client No. 50-0150 | Proj. Mgr. GWD | Date 8/85
5 of 26

KEUFFEL & ESSER

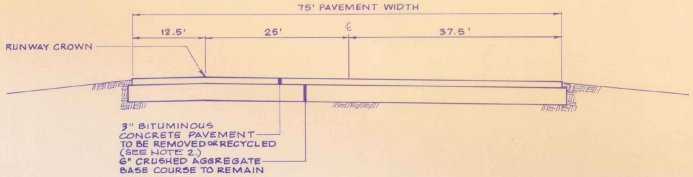

EXISTING RUNWAY 11-29 TYPYCAL SECTION
N.T.S.

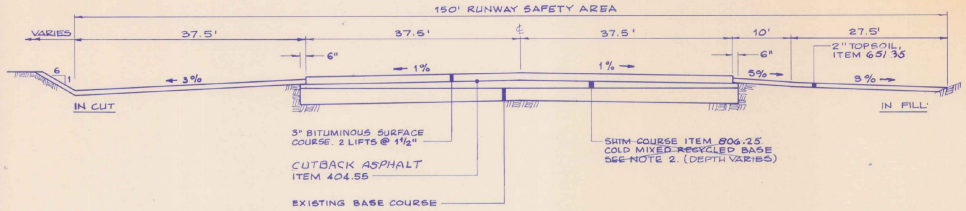

PROPOSED RUNWAY 11-29 TYPICAL SECTION
N.T.S.

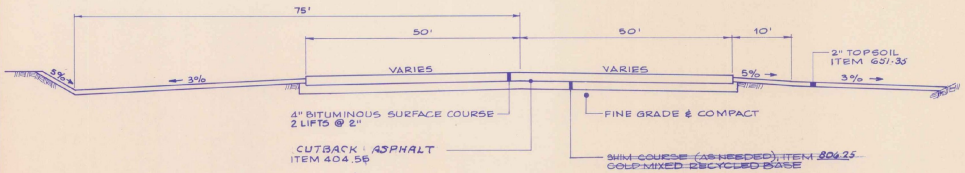

PROPOSED RUNWAY 5-23 TYPICAL SECTION
N.T.S.

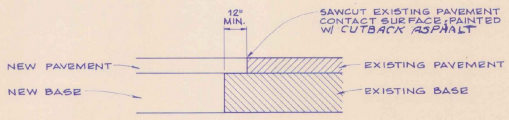

DETAIL (A/4) (A/5)
N.T.S.

NOTES:

1. COLD MIXED RECYCLED BASE COARSE TO BE COMPOSED OF EXISTING BITUMINOUS CONCRETE PAVEMENT & THE TOP 2" OF THE EXISTING BASE COURSE. THE MIXTURE OF EXISTING PAVEMENT & BASE COURSE IS TO BE CRUSHED, ROTOMILLED OR HAMMERMILLED SUCH THAT NO MATERIAL REMAINS ON A 4½" SCREEN. THEN THE MATERIAL SHALL BE BLENDED TO PRODUCE A UNIFORM MATERIAL WHICH CAN BE FINE GRADED & COMPACTED. ADDITIONAL MATERIAL CONFORMING TO P-208 UNCRUSHED AGGREGATE BASE COURSE WILL HAVE TO BE ADDED TO THE RECYCLED MATERIAL IN ORDER TO A SUFFICIENT QUANTITY OF SHIM COURSE.
2. THE CONTRACTOR, AT HIS OPTION, MAY REMOVE & WASTE OFFSITE THE EXISTING BITUMINOUS PAVEMENT & REPLACE WITH A SHIM COURSE OF UNCRUSHED AGGREGATE BASE COURSE (FAA SPEC. P-208)

CONSTRUCTION METHOD:

ALTERNATE #1.

		PAY UNIT	
ITEM 203.28	EXCAVATION OF SURFACES AND PAVEMENTS	2880	C.Y.
ITEM 302.17	UNCRUSHED AGGREGATE BASE COURSE, TYPE 'C' (P-208)	3000	C.Y.

ALTERNATE #2.

ITEM 806.25	COLD MIXED RECYCLED BASE COURSE, IN PLACE RECYCLING OF EXISTING PAVEMENT	30,700	SY.
ITEM 302.17	UNCRUSHED AGGREGATE BASE COURSE, TYPE 'C' (P-208)	450	C.Y.

3. QUANTITY CALCULATIONS INDICATE THAT THERE IS APPROXIMATELY 2331 CY OF SHIM COURSE REQUIRED (ALTERNATIVE #2), & APPROXIMATELY 1972 CY OF COLD MIXED BASE COURSE AVAILABLE FOR SHIM COURSE. THEREFORE AN ADDITIONAL 450 CY OF P-208 UNCRUSHED AGGREGATE IS REQUIRED TO BE BLENDED WITH THE RECYCLED BASE COURSE TO PROVIDE A SUFFICIENT QUANTITY OF SHIM COURSE.

Seed, Item 651.15 to be applied as directed by Engineer.

$ WT	LBS/A	Name	Pur %	Germ
3.33	2	Crown Vetch	97	75
50.00	30	Creeping Red Fescue	98	85
8.33	5	Timothy	99	85
16.67	10	Perr.Rye Grass (Var. Pennfine)	95	85
8.34	5	Alfalfa (Var. Saranac)	99	85
8.33	5	Birdsfoot Trefoil (Var. Empire	98	85
5.00	3	Highland Bent Grass	92	85
100.00	60			

The seed mixture shall not have a weed content exceeding 0.40% by weight and shall be free of all noxious weed seed.

Fertilizer, Item 651.10 Formula 10-20-10 to be used with seed, Item 651.10, applied at the rate of 500 lbs/acre.

Agriculture Limestone, Item 651.20 To be applied at rate of 2 tons/acre or as directed by Engineer.

Hay mulch, Item 651.25 To be placed on earth slopes at the rate of 2 tons/acre.

Topsoil, Item 651.35 To be used with seed, item 651.15, as directed by the Engineer.

Allowable thickness tolerances

Subbase	± 3/4"
Pavement	± 3/16"
Base Course	± 3/4"

1. Sub-grade under areas to be paved to be compacted to 100% density as per FAA T-611 (AASHTO T-180).
2. Bituminous tack coat to be applied as per Item 404, Subsection 404.06, Type I first Application using RC-250.
3. Existing bituminous conc.pvmt. from Runway 11-29 to be pulverized and blended to form a cold mixed recycled base (shim) course Item 806.25 for the runway rehabilitation.

   Cost of pulverizing and blending the pvmt. will be included in the cost of Item 806.25 Cold Mix Recycled Base (shim) Course, per sq. yd.

4. Top of base under runway pavement to be fine graded and compacted to 100% density as per FAA T-611 (AASHTO T-180).

RUNWAY LIGHTING NOTE.

THE PLACEMENT OF TOPSOIL AND/OR REGRADING ALONGSIDE THE NEW EDGE OF PAVEMENT MAY REQUIRE THAT THE EXISTING RUNWAY LIGHTS BE ADJUSTED TO GRADE. (SEE CORRECT PLACEMENT AT LEFT) THIS IS NOT A SEPARATE PAY ITEM.

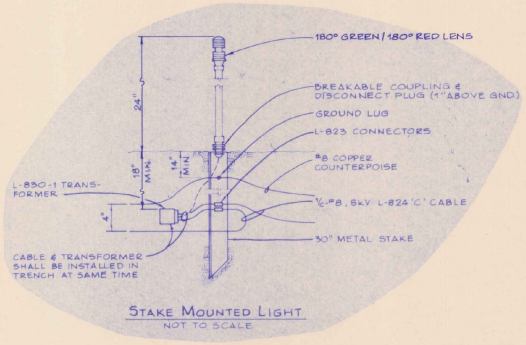

STAKE MOUNTED LIGHT
NOT TO SCALE

AS BUILT PLANS
I hereby certify that all the construction ... shown on these drawings has been ... under my supervision.
By: G.W. D'Amico, Project Engr.
Date: 2-88

A.I.P. PROJECT NO. 3-50-0016-01

HARTNESS STATE AIRPORT

TYPICAL SECTIONS

SPRINGFIELD, VERMONT

Rev.	Description	By	Date

Dufresne-Henry, Inc.
101 Washington Ave.
Portland, Maine 04103

Client No.	30-0159
Proj. Manager	G.W. D'AMICO
Proj. Designer	E.S. DAWES
Drawn By	C.W. MILLS
Checked By	G.W. D'AMICO
Scale	AS SHOWN
Approved	
Date	9/5/85

Sheet 6 of 26
D

BRUNING 44-132-45307-3

A.I.P. PROJECT NO. 3-50-0016-05

HARTNESS STATE AIRPORT
RUNWAY 5-23 INTERSECTION PROFILES

SPRINGFIELD, VERMONT

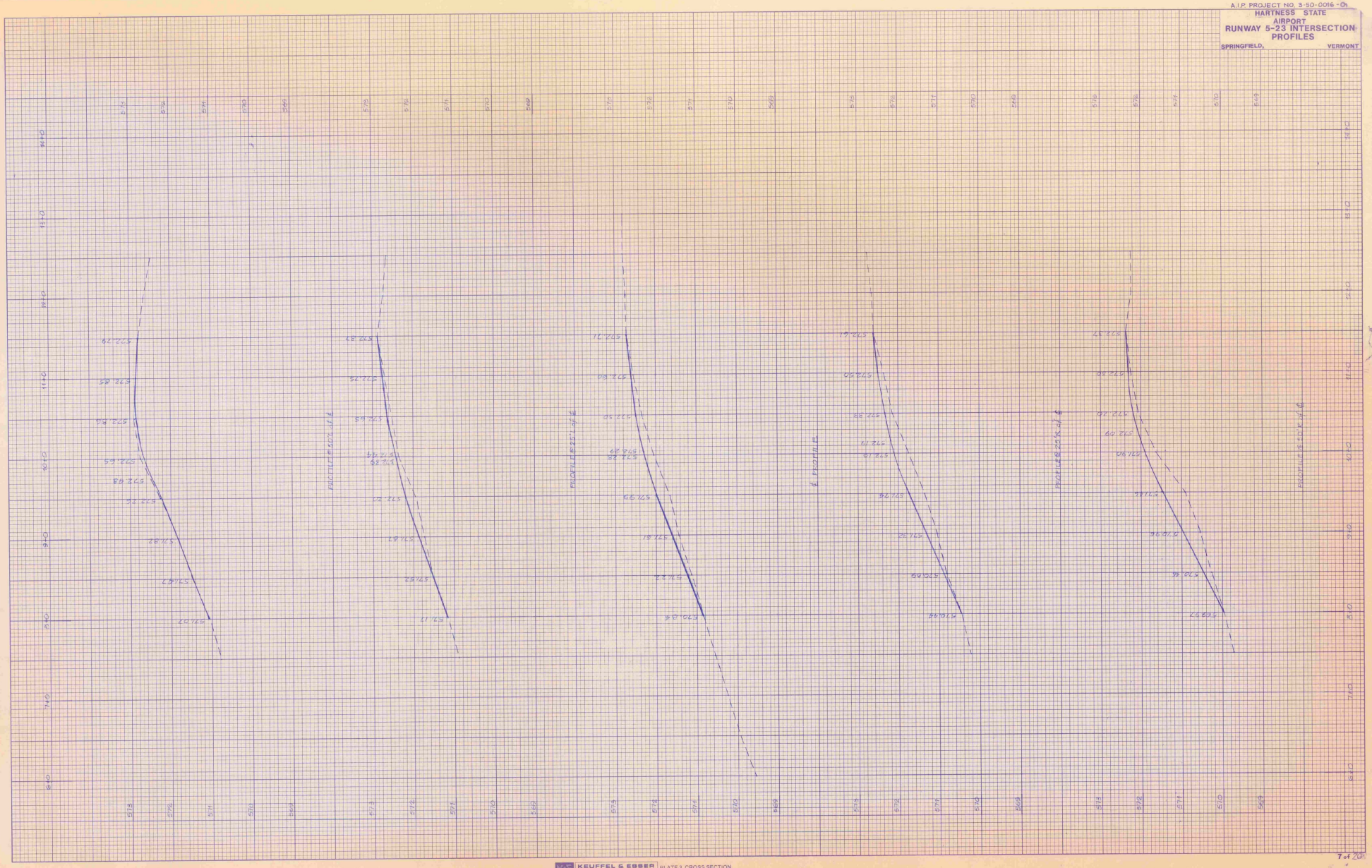

FINAL SURVEY	BY
SURVEYED	
PLOTTED	
TEMP. LITE	
AREAS	
NOTE BOOK	
AREAS CHECKED	
NO.	

ORIGINAL SURVEY	BY	DATE
SURVEYED		
PLOTTED		
TEMP. LITE		
AREAS		
NOTE BOOK		
AREAS CHECKED		
NO.		

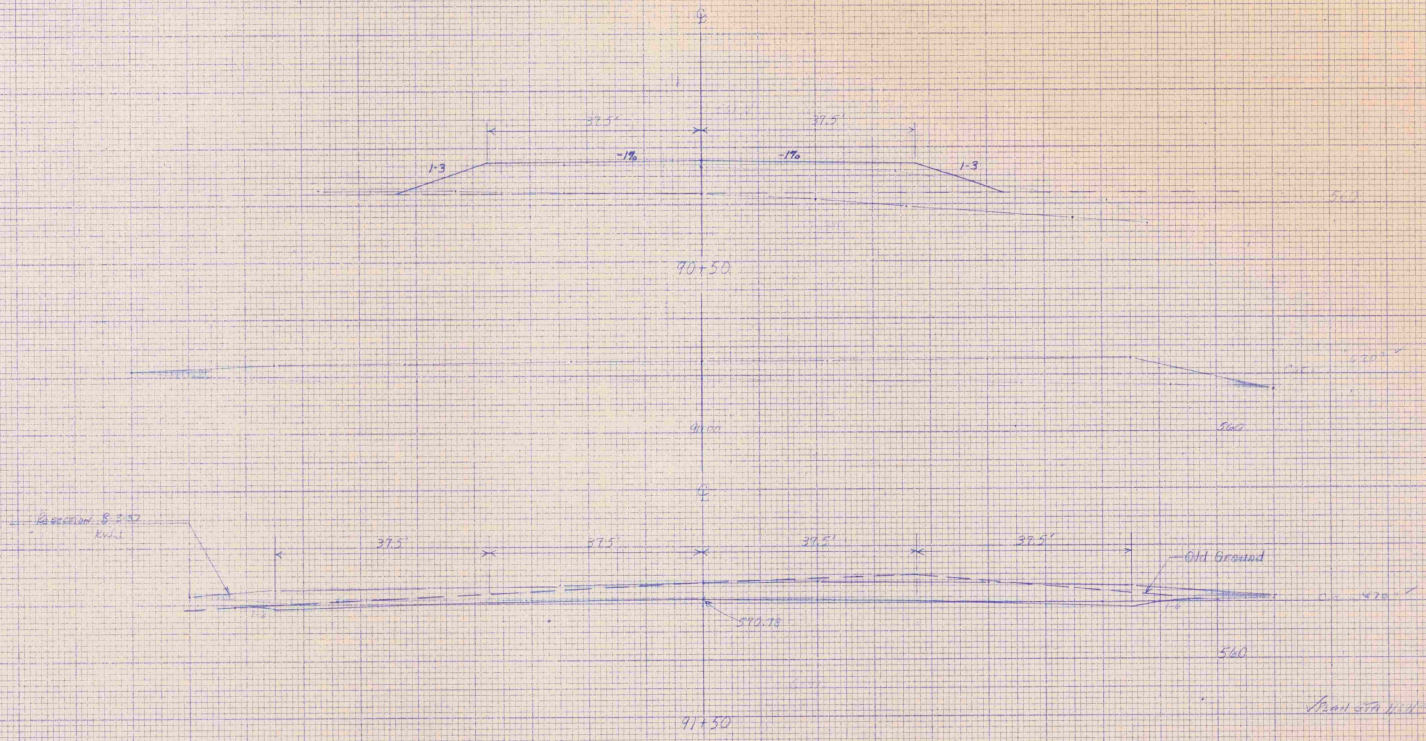

Scale: 1"=10'

Hartness State Airport
AIP 03-2044
AIP No. 3-38-0016-01

SHEET 7A of 26

A.I.P. PROJECT NO. 3-50-0016-01

HARTNESS STATE AIRPORT

CROSS SECTIONS - STA. 92+00 TO STA. 94+50

SPRINGFIELD, VERMONT

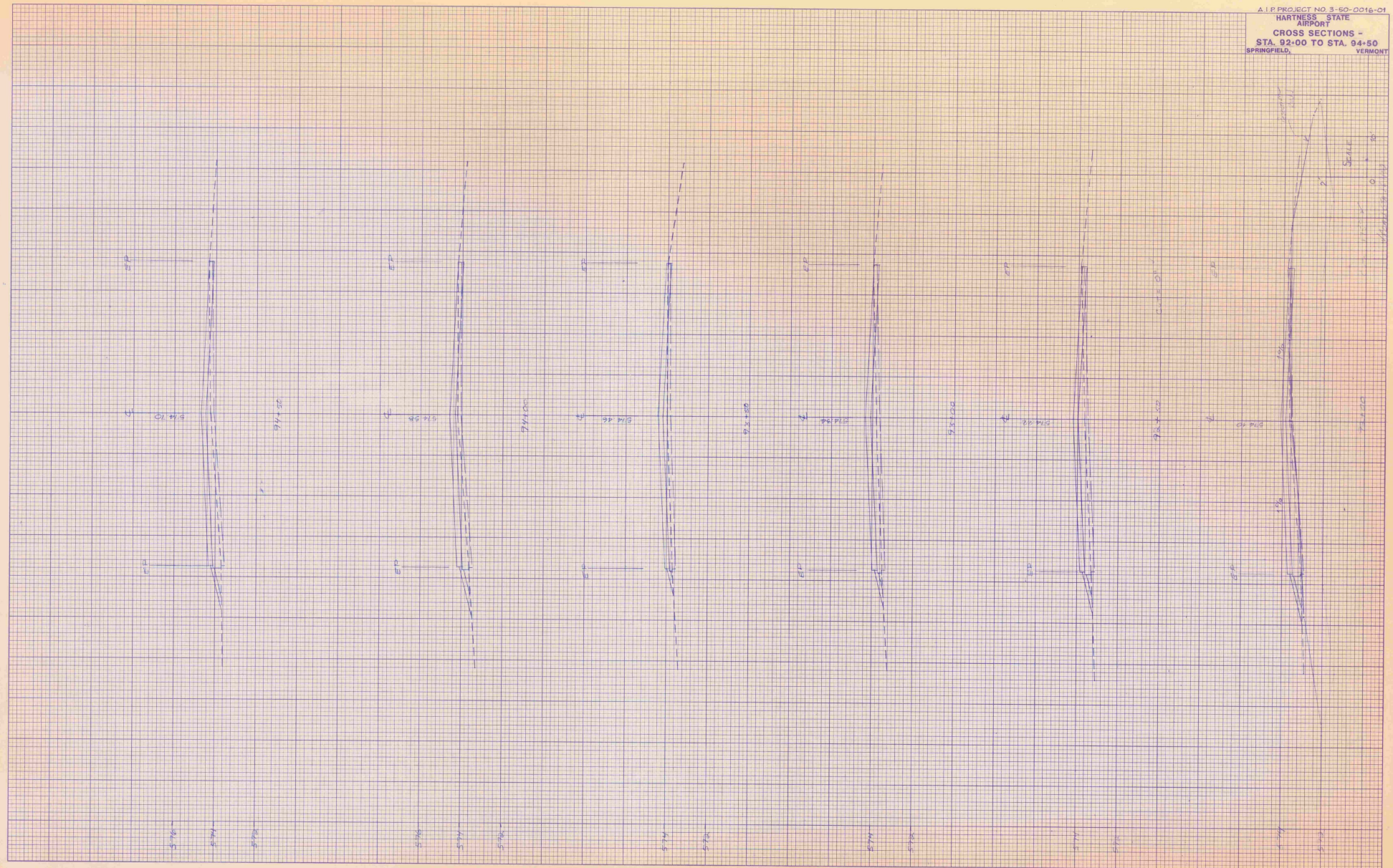

FINAL SURVEY
SURVEYED
PLOTTED
TEMPLATE
NOTE BOOK
AREAS CHECKED
NO.
BY
DATE

ORIGINAL SURVEY
SURVEYED
PLOTTED
TEMPLATE
NOTE BOOK
AREAS CHECKED
NO.
BY
DATE

KEUFFEL & ESSER CO. PLATE 3, CROSS SECTION

48 7056 Made in U.S.A.

A.I.P. PROJECT NO. 3-50-0016-01

HARTNESS STATE AIRPORT
CROSS SECTIONS - STA. 95+00 TO STA. 97+00
SPRINGFIELD, VERMONT

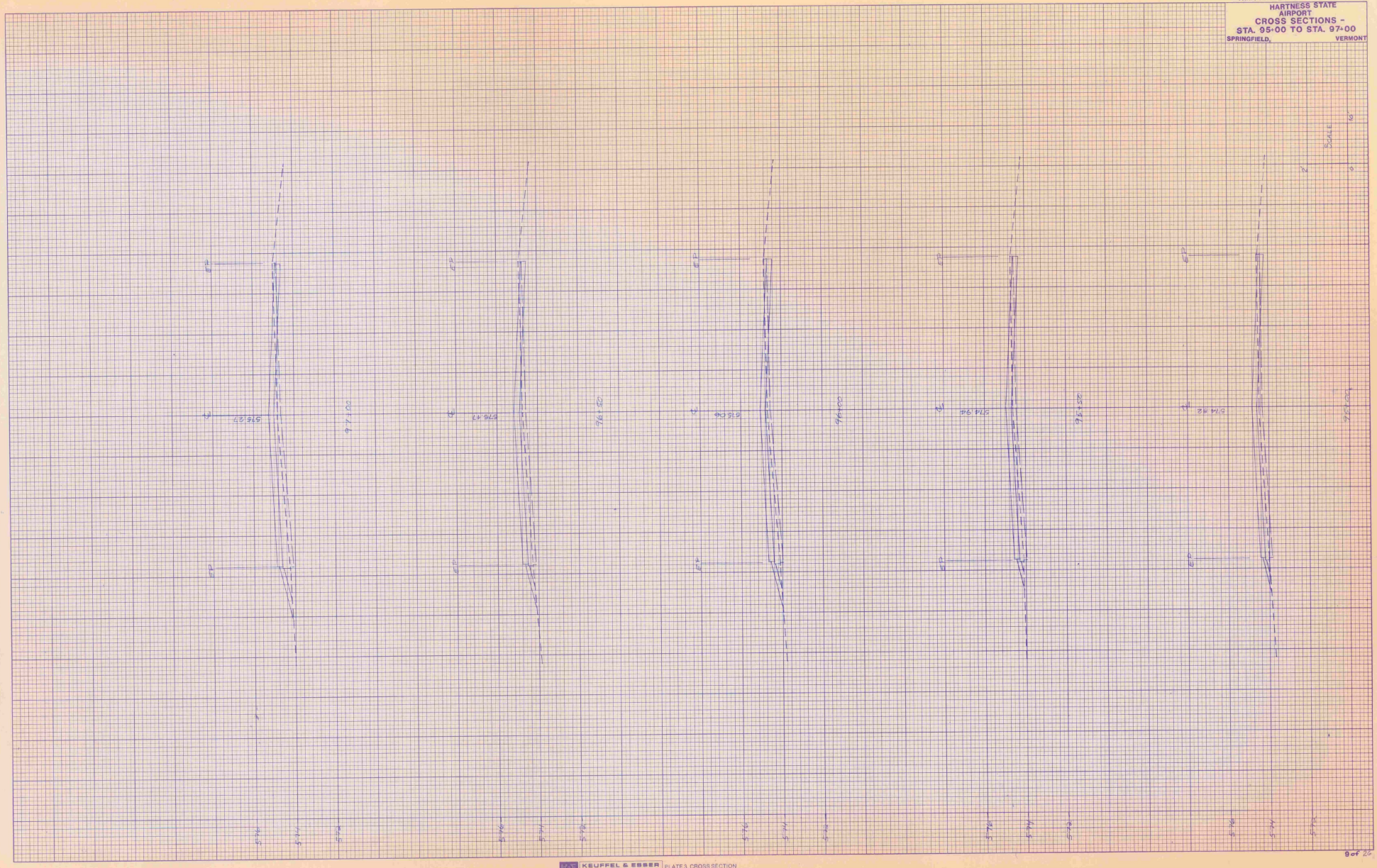

FINAL SURVEY
NOTE BOOK
NO.
SURVEYED
PLOTTED
TEMPLATE
AREAS
AREAS CHECKED
BY
DATE

ORIGINAL SURVEY
NOTE BOOK
NO.
SURVEYED
PLOTTED
TEMPLATE
AREAS
AREAS CHECKED
BY
DATE

KEUFFEL & ESSER CO. PLATE 3, CROSS SECTION
48 7056 Made in U.S.A.

A.I.P. PROJECT NO. 3-50-0016-01

HARTNESS STATE AIRPORT

CROSS SECTIONS - STA. 97+50 TO STA. 99+50

SPRINGFIELD, VERMONT

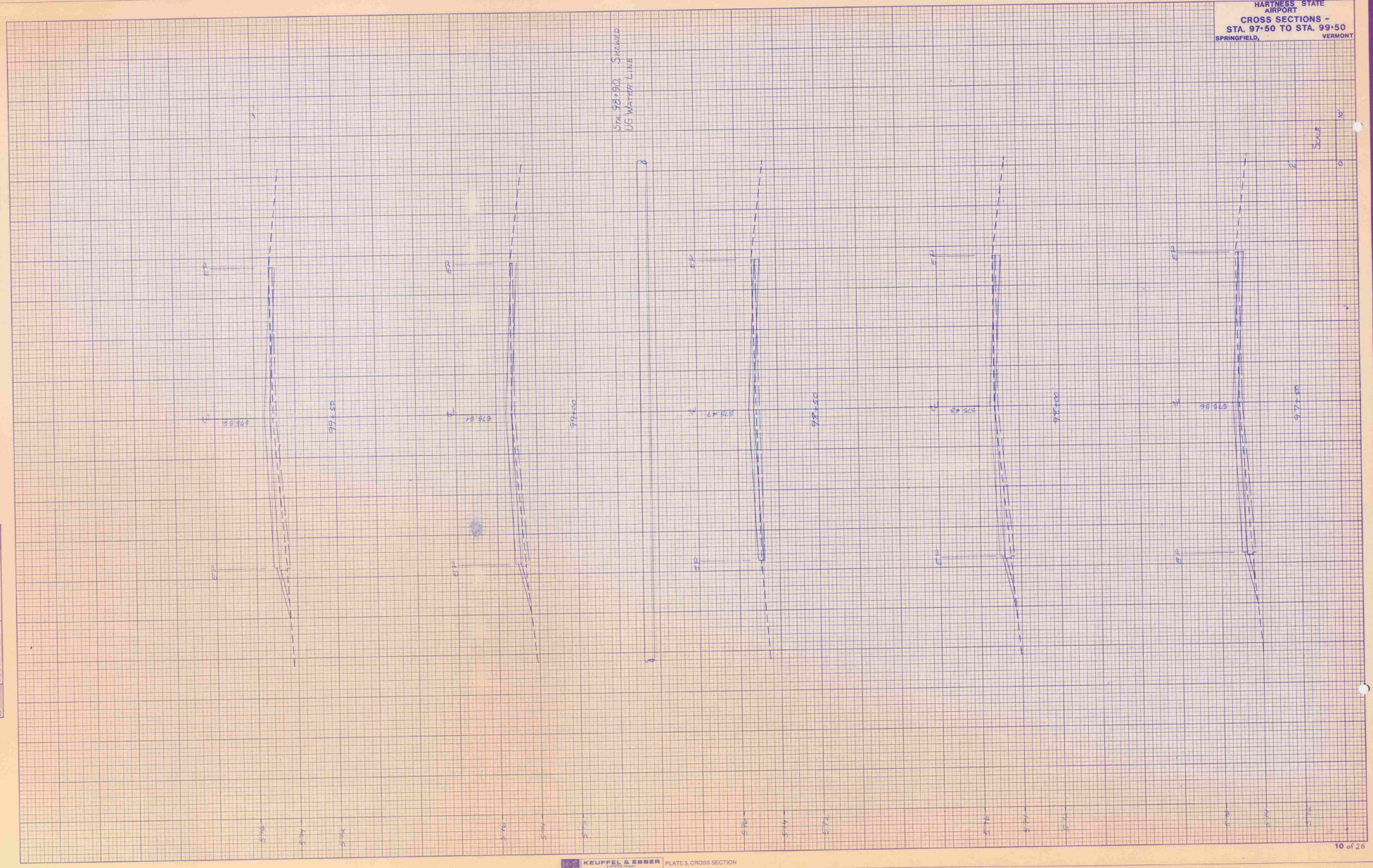

FINAL SURVEY
SURVEYED:
PLOTTED:
NOTE BOOK
AREAS
AREAS CHECKED
NO.
BY
DATE

ORIGINAL SURVEY
SURVEYED:
PLOTTED:
NOTE BOOK
TEMPLATE
AREAS
AREAS CHECKED
NO.
BY
DATE

KEUFFEL & ESSER CO. PLATE 3, CROSS SECTION
46 7056 Made in U.S.A.

A.I.P. PROJECT NO. 3-50-0016-01

HARTNESS STATE AIRPORT
CROSS SECTIONS - STA. 100+00 TO STA. 102+00
SPRINGFIELD, VERMONT

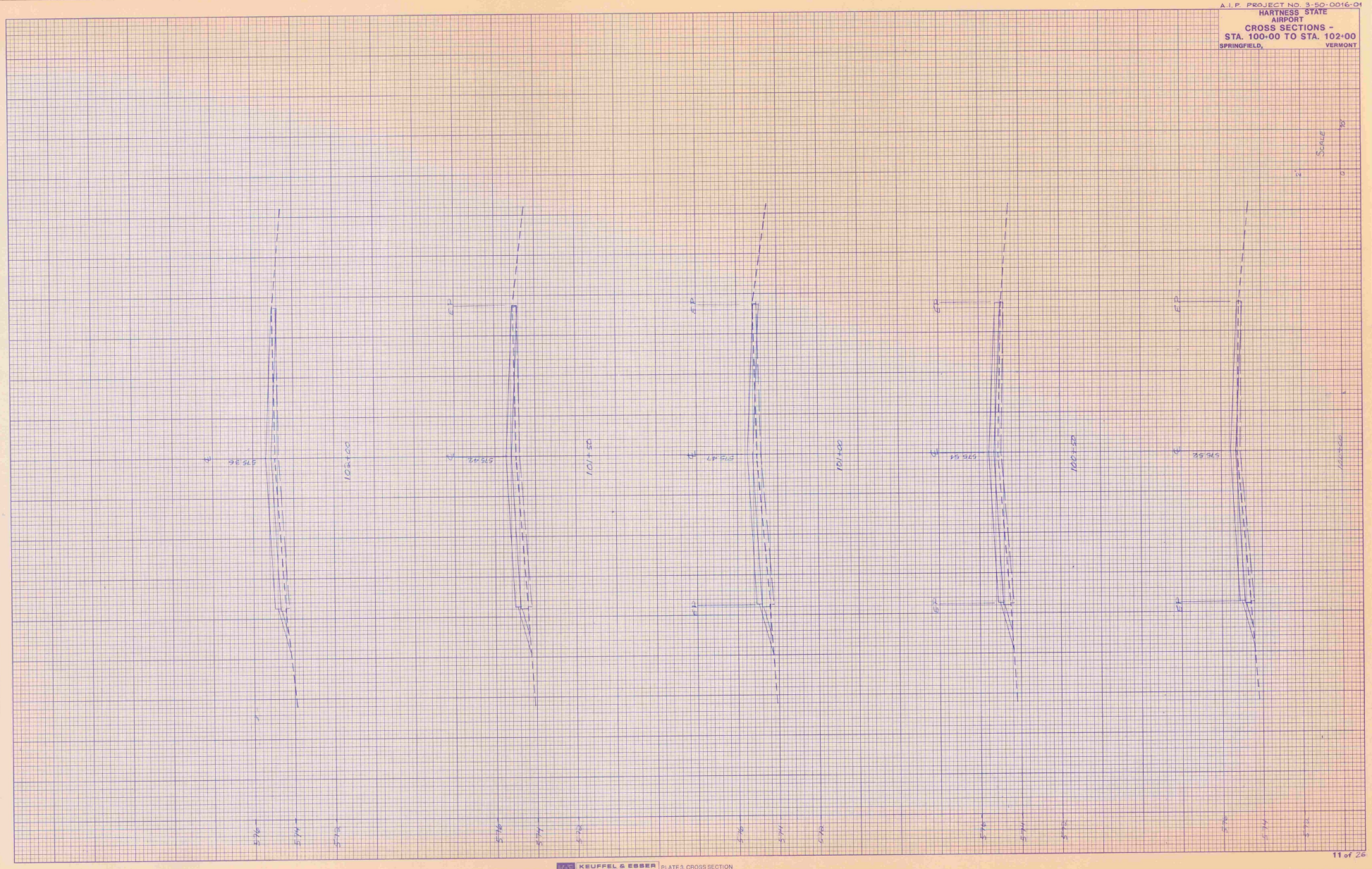

FINAL SURVEY
NOTE BOOK
SURVEYED
PLOTTED
TEMPLATE
AREAS
AREAS CHECKED
NO.
BY

ORIGINAL SURVEY
NOTE BOOK
SURVEYED
PLOTTED
TEMPLATE
AREAS
AREAS CHECKED
NO.
BY
DATE

KEUFFEL & ESSER CO. PLATE 3, CROSS SECTION

48 7056 Made in U.S.A.

A.I.P. PROJECT NO. 3-50-0046-01

HARTNESS STATE AIRPORT

CROSS SECTIONS - STA. 102+50 TO STA. 104+00

SPRINGFIELD, VERMONT

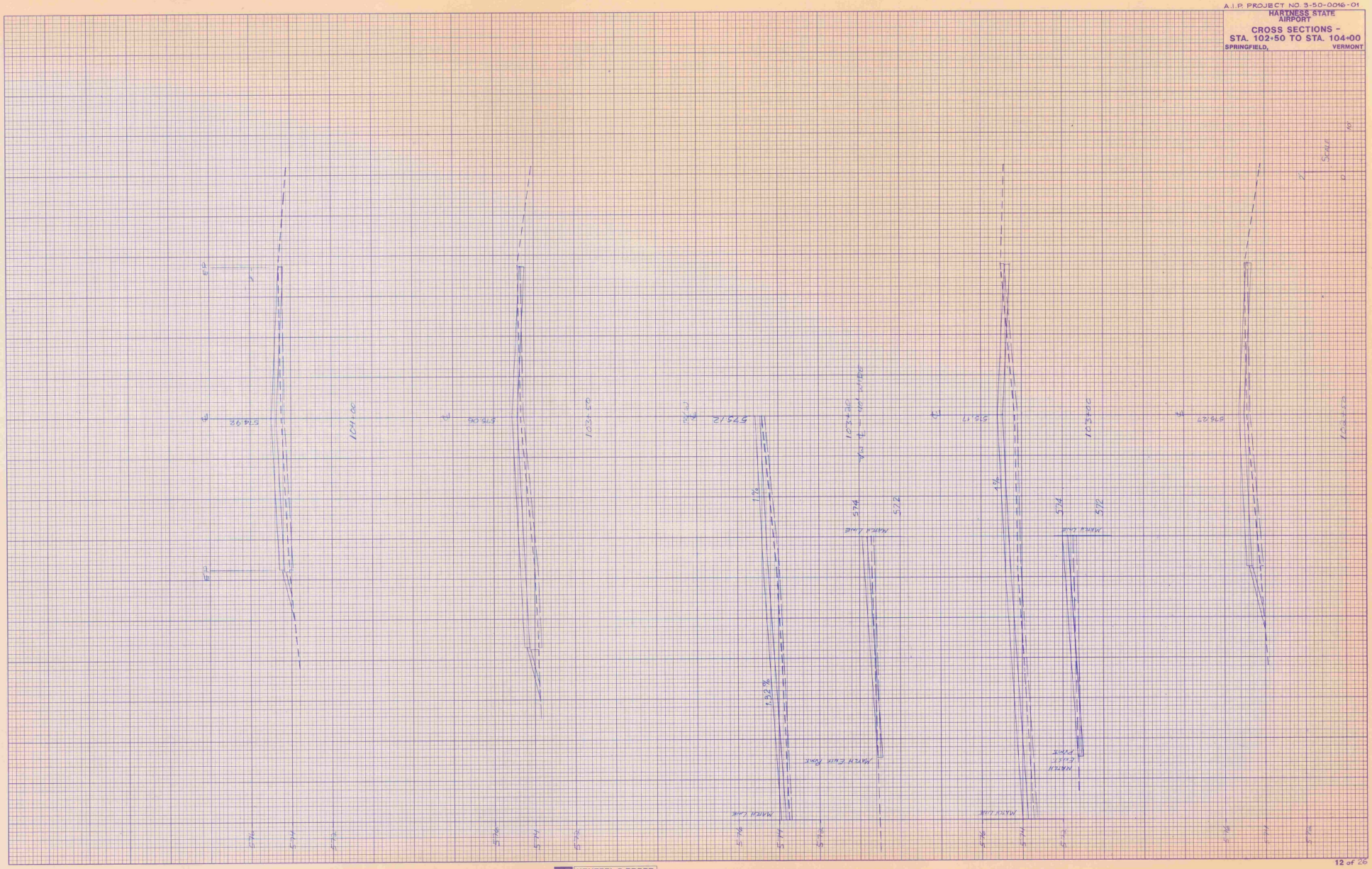

FINAL SURVEY — SURVEYED / PLOTTED / TEMPLATE / AREAS / AREAS CHECKED — NO. — NOTE BOOK — BY — DATE

ORIGINAL SURVEY — SURVEYED / PLOTTED / TEMPLATE / AREAS / AREAS CHECKED — NO. — NOTE BOOK — BY — DATE

KEUFFEL & ESSER PLATE 3, CROSS SECTION
48 7056 Made in U.S.A.

A.I.P. PROJECT NO. 3-50-0016-01

HARTNESS STATE AIRPORT
CROSS SECTIONS - STA. 104+50 TO STA. 106+50

SPRINGFIELD VERMONT

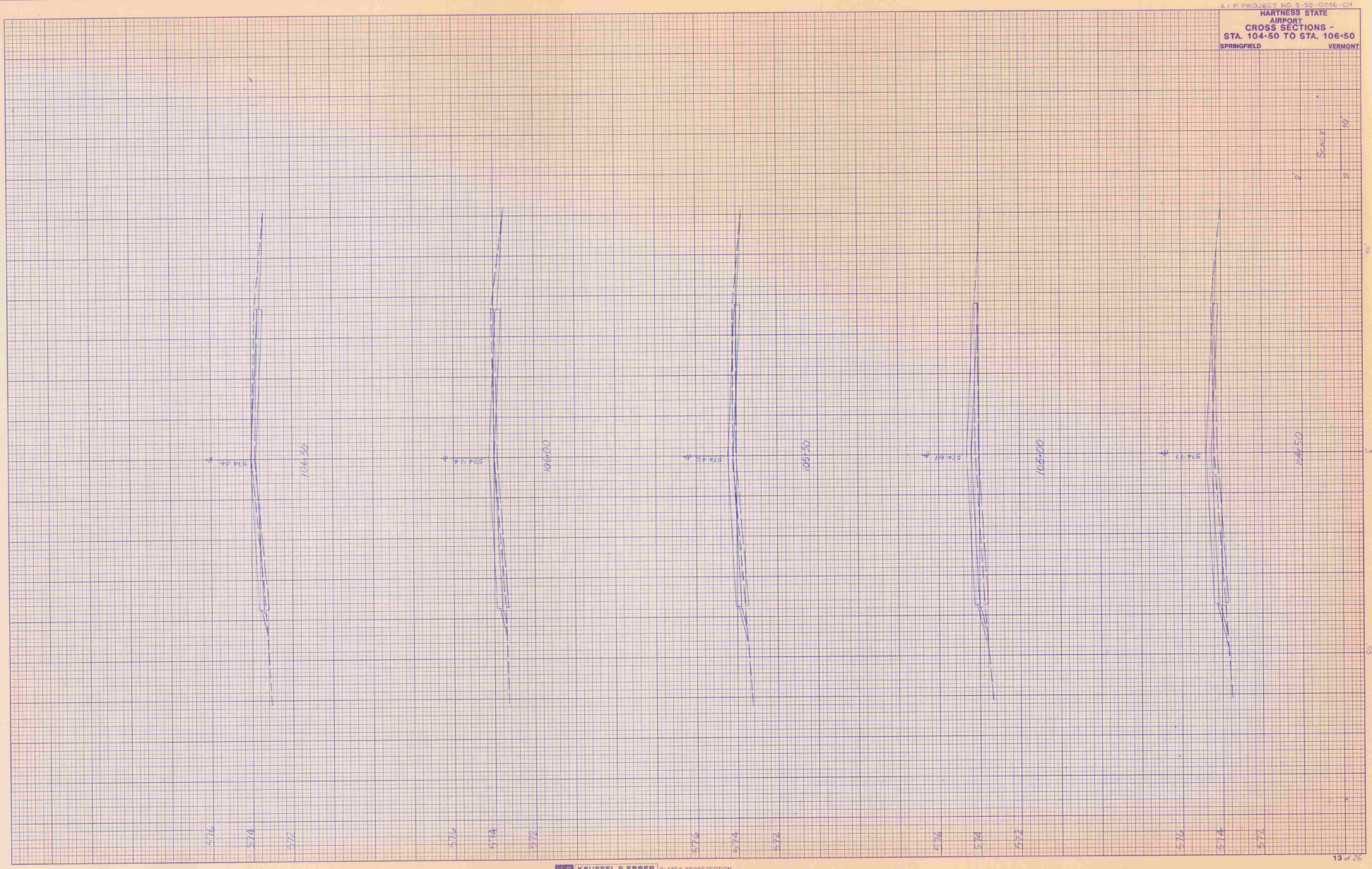

ORIGINAL SURVEY — SURVEYED, PLOTTED, TEMPLATE, AREAS CHECKED, NOTE BOOK, NO, BY, DATE

FINAL SURVEY — SURVEYED, PLOTTED, TEMPLATE, AREAS CHECKED, NOTE BOOK, NO, BY, DATE

KEUFFEL & ESSER CO. PLATE 3, CROSS SECTION

48 7036 Made in U.S.A.

A.I.P. PROJECT NO. 3-50-0016-01

HARTNESS STATE AIRPORT
CROSS SECTIONS - STA. 107+00 TO STA. 109+00
SPRINGFIELD, VERMONT

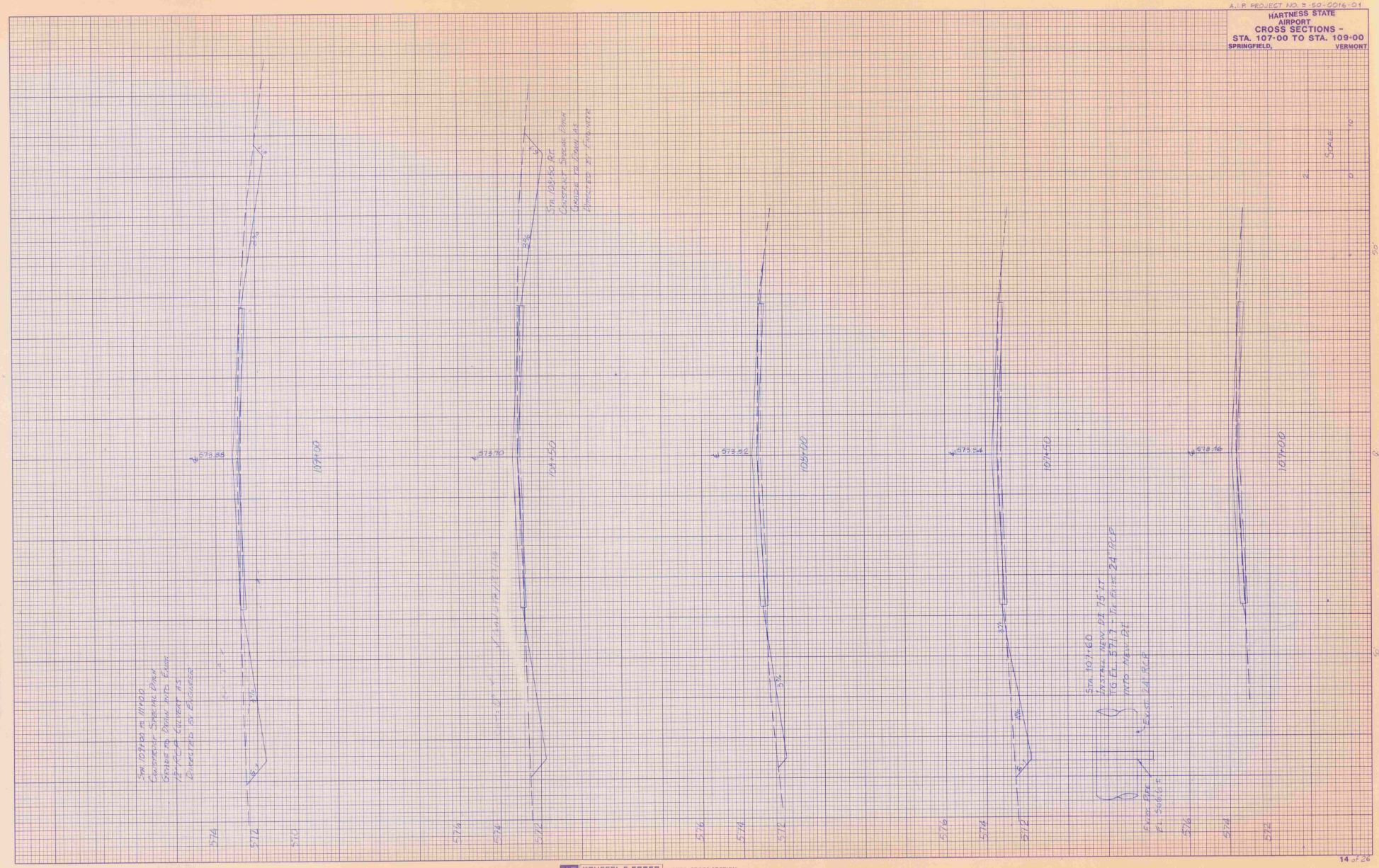

FINAL SURVEY
SURVEYED
PLOTTED
TEMPLATE
AREAS
NOTE BOOK
AREAS CHECKED
NO.
BY
DATE

ORIGINAL SURVEY
SURVEYED
PLOTTED
TEMPLATE
AREAS
NOTE BOOK
AREAS CHECKED
NO.
BY
DATE

KEUFFEL & ESSER CO. PLATE 3, CROSS SECTION
48 7055 Made in U.S.A.

A.I.P. PROJECT NO. 3-50-0016-01

HARTNESS STATE AIRPORT
CROSS SECTIONS - STA. 109+50 TO STA. 111+50

SPRINGFIELD, VERMONT


111+50
111+00
110+50
110+00
109+50
MATCH LINE
MATCH LINE
MATCH LINE

A.I.P. PROJECT NO 3-50-0016-01

HARTNESS STATE AIRPORT
CROSS SECTIONS –
STA. 112+00 TO STA. 114+00

SPRINGFIELD, VERMONT

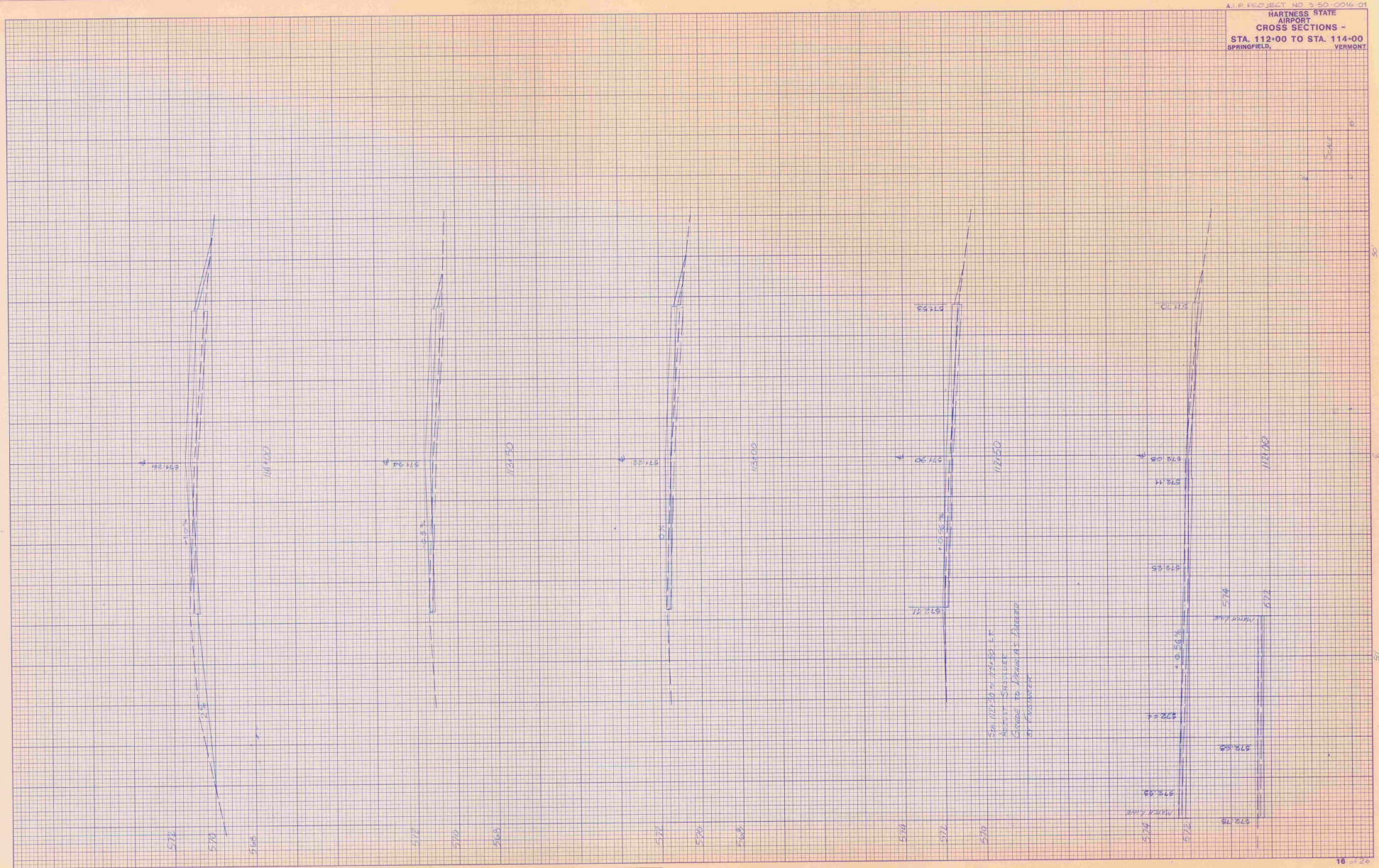

FINAL SURVEY
SURVEYED
PLOTTED
NOTE BOOK
TEMPLATE
AREAS CHECKED
NO
BY
DATE

ORIGINAL SURVEY
SURVEYED
PLOTTED
NOTE BOOK
TEMPLATE
AREAS CHECKED
NO
BY
DATE

KEUFFEL & ESSER CO. PLATE 3, CROSS SECTION
48 7056 Made in U.S.A.

A.I.P. PROJECT NO. 3-50-0016-01

SPRINGFIELD STATE
(HARTNESS) AIRPORT

CROSS SECTIONS -
STA. 114+50 TO STA. 116+50

SPRINGFIELD, VERMONT

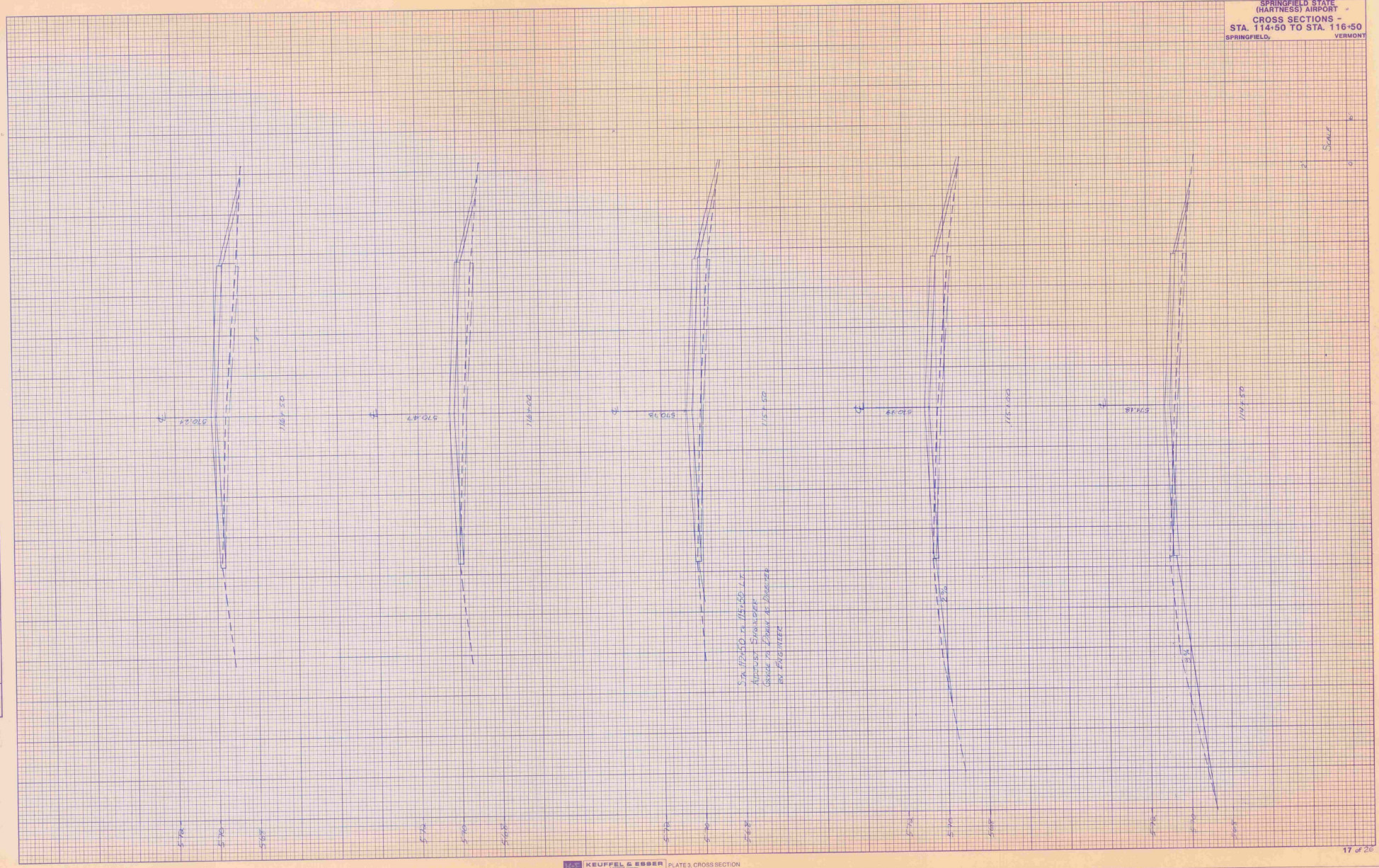

FINAL SURVEY
NOTE BOOK
NO.
SURVEYED
PLOTTED
TEMPLATE
AREAS CHECKED
BY
DATE

ORIGINAL SURVEY
NOTE BOOK
NO.
SURVEYED
PLOTTED
TEMPLATE
AREAS CHECKED
BY
DATE

KEUFFEL & ESSER CO. PLATE 3, CROSS SECTION
46 7058 Made in U.S.A.

A.I.P. PROJECT NO. 3-50-0016-01

HARTNESS STATE AIRPORT

CROSS SECTIONS -
STA. 117+00 TO STA 119+00

SPRINGFIELD, VERMONT

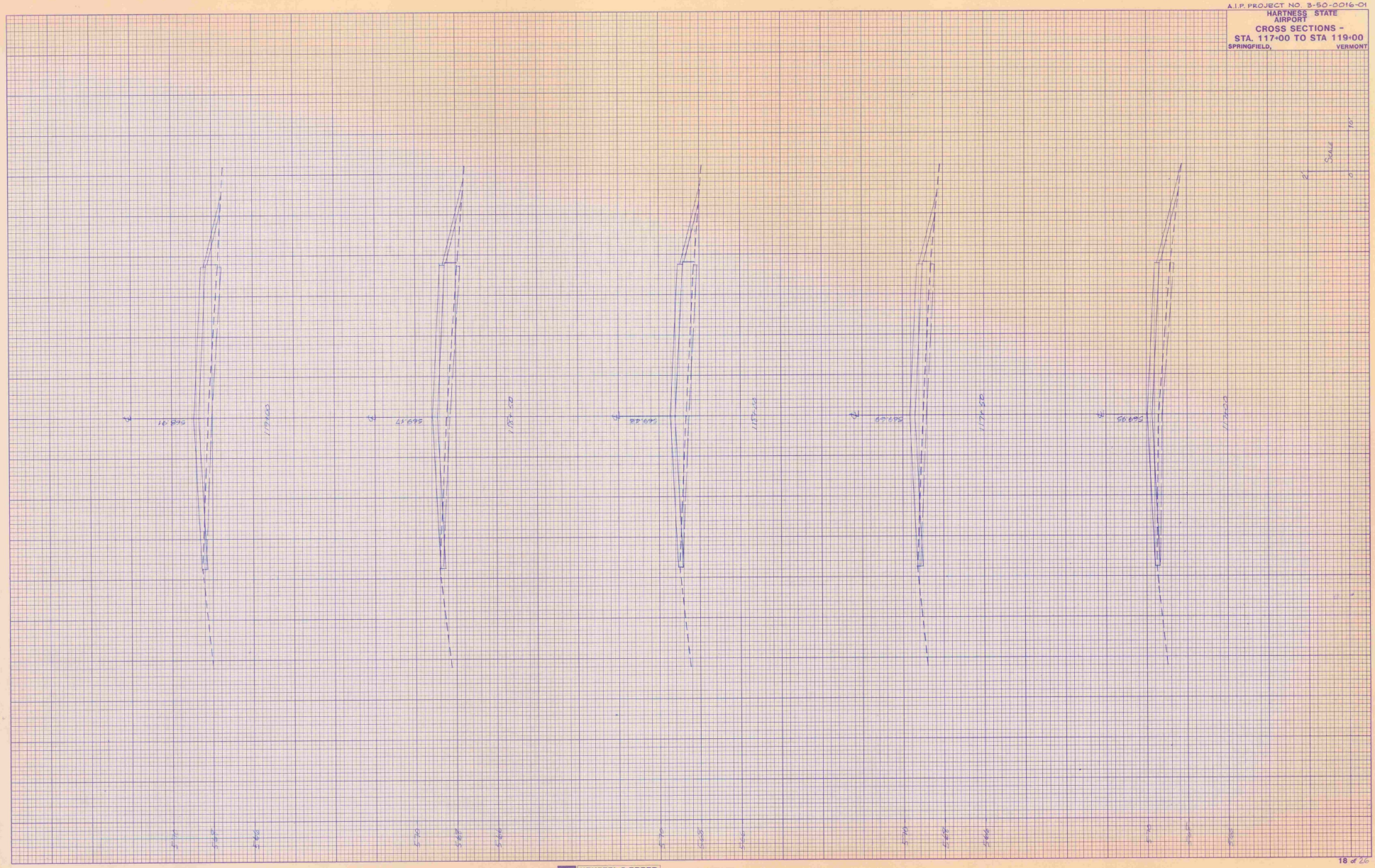

FINAL SURVEY
SURVEYED
PLOTTED
TEMPLATE
NOTE BOOK
AREAS CHECKED
NO.
BY

ORIGINAL SURVEY
SURVEYED
PLOTTED
TEMPLATE
NOTE BOOK
AREAS CHECKED
NO.
BY
DATE

A.I.P. PROJECT NO. 3-50-0016-01

HARTNESS STATE AIRPORT
CROSS SECTIONS - STA. 119+50 TO STA. 121+50
SPRINGFIELD, VERMONT

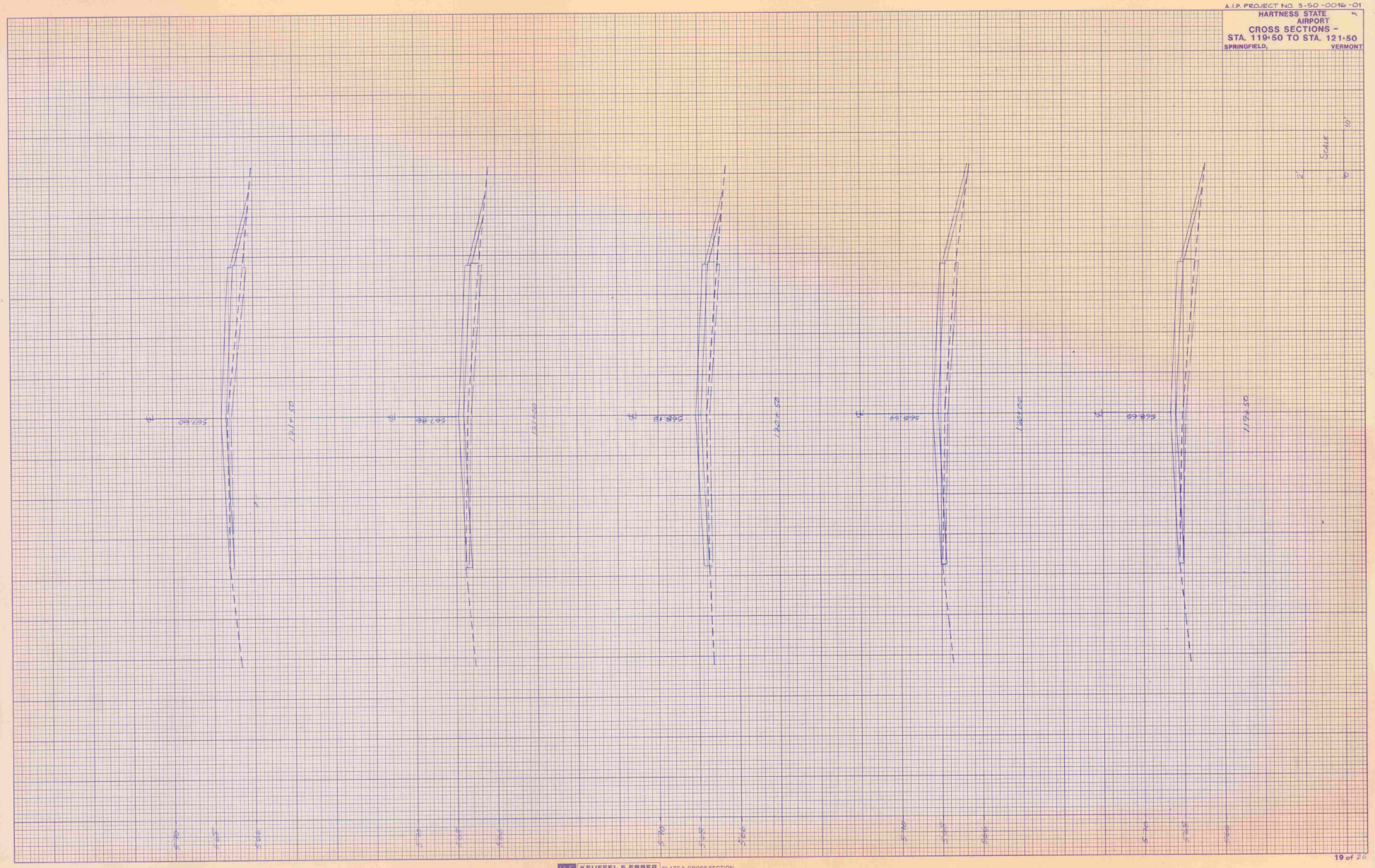

FINAL SURVEY
NOTE BOOK
SURVEYED
PLOTTED
TEMPLATE
AREAS
AREA CHECKED
NO.
BY
DATE

ORIGINAL SURVEY
NOTE BOOK
SURVEYED
PLOTTED
TEMPLATE
AREAS
AREAS CHECKED
NO.
BY
DATE

KEUFFEL & ESSER CO. PLATE 3, CROSS SECTION
48 7056 Made in U.S.A.

A.I.P. PROJECT NO. 3-50-0016-04

HARTNESS STATE AIRPORT
CROSS SECTIONS - STA. 122+00 TO STA. 124+00

SPRINGFIELD, VERMONT

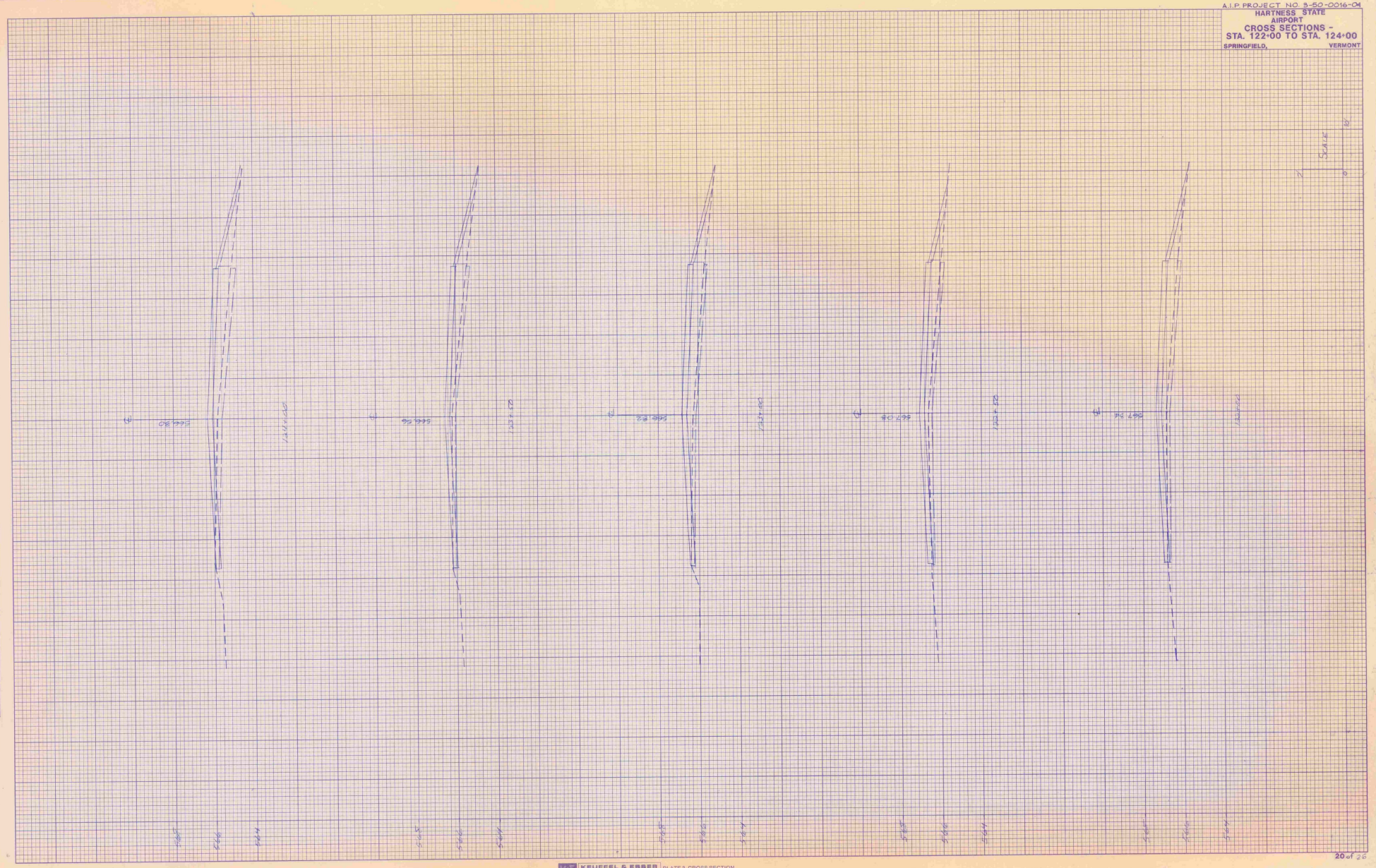

FINAL SURVEY
NOTE BOOK
SURVEYED
PLOTTED
TEMPLATE
AREAS
AREAS CHECKED
BY
DATE

ORIGINAL SURVEY
NOTE BOOK
SURVEYED
PLOTTED
TEMPLATE
AREAS
AREAS CHECKED
BY
DATE

KEUFFEL & ESSER CO. PLATE 3, CROSS SECTION

48 7056 Made in U.S.A.

EARTHWORK SHEET

STATE OF VERMONT

FED. ROAD DIVISION NO.	STATE	PROJECT NO.	FISCAL YEAR POST WAR	SHEET NO.	TOTAL SHEETS
1	VT.				

ALT. #2 — ALT. #1

VC	% GRADE	STATION	GRADES: ELEVATION ON TANGENT	GRADES: ELEVATION ON V CURVES	GRADES: CORR V.C.	DIST	TOTAL EXCAVATION (UNCLASSIFIED): AREA	TOTAL EXCAVATION (UNCLASSIFIED): CU YDS	SHIM REQUIRED: AREA	SHIM REQUIRED: CU YDS	SHIM AVAILABLE: AREA	SHIM AVAILABLE: CU YDS	BASE: AREA	BASE: CU YDS
		92+00	574.10				0							
		+50	574.22			50'	0			30		23		37
		93+00	574.34			50'	0			35		24		45
		+50	574.46			50'	0			32		23		40
		94+00	574.58			50'	0			27		24		34
		+50	574.70			50'	0			30		28		37
		95+00	574.82			50'	0			26		28		32
		+50	574.94			50'	0			21		26		26
		96+00	575.06				0			23		25		29
		+14.41	575.09	575.09	—	50'				22		23		28
		+50	575.18	575.17	-0.01		0							
		97+00	575.30	575.27	-0.03	50'	0			28		26		37
		+50	575.42	575.36	-0.06	50'	0			33		31		41
		98+00	575.54	575.43	-0.11	50'	0			25		31		31
		+50	575.66	575.47	-0.19	50'	0			17		27		21
		99+00	575.78	575.51	-0.27	50'	0			16		24		20
		+50	575.90	575.52	-0.37	50'	0			27		24		34
		100+00	576.02	575.52	-0.49	50'	0			31		26		39
		+50	576.14	575.51	-0.63	50'	0			35		26		44
		+64.41	576.17	575.50	-0.67	50'				40		26		50
		101+00	576.26	575.47	-0.78		0							
		+50	576.38	575.42	-0.96	50'	0			42		26		52
		102+00	576.50	575.36	-1.14	50'	0			34		24		42
		+50	576.62	575.27	-1.35	50'	0			34		24		42
		103+00	576.74	575.17	-1.57	50'	2.0	2		43		27		54
		+50	576.86	575.06	-1.80	50'	0.4	2		60		25		75
		104+00	576.98	574.92	-2.06	50'	0.2	–		42		28		52
		+50	577.10	574.77	-2.33	50'	0.4	–		30		25		38
		105+00	577.22	574.61	-2.61	50'	0	–		30		24		38
		+14.41	577.25	574.55	-2.70	50'				21		24		26
		+50	574.42				1.0	4		15		27		19
		106+00	574.24			50'	3.2	7		8		32		10
		+50	574.06			50'	3.2	10		3		32		5
		107+00	573.88			50'	2.0	18		7		26		9
		+50	573.70			50'	18	28		7		24		10
		108+00	573.52			50'	12	52		5		24		6
		+50	573.34			50'	44	76		5		26		6
		109+00	573.16			50'	38	63		5		28		6
		+50	572.98			50'	30	56		3		32		4
		110+00	572.80			50'	30	74		3		41		4
		+50	572.62			50'	50	93		45		87		56
		111+00	572.44			50'	50	19		111		118		140
		+50	572.26				0			99		104		124
		112+00	572.08			50'	0			38		61		47
		+50	571.90			50'	0			10		24		12
		113+00	571.72			50'	0			17		26		22
		+50	571.54			50'	0			30		23		30
		114+00	571.36			50'	20	19		29		30		30
		+50	571.18			50'	24	41		33		30		41
		+95.33	571.02			50'		37		42		28		52
		115+00	570.99				16							
		+50	570.73			50'	6	20		51		28		64
		116+00	570.47			50'	0	6		56		26		70
		+50	570.21			50'				63		24		78
		117+00	569.95			50'				60		24		75
		+50	569.69			50'				56		24		70
		118+00	569.43			50'				60		24		75
		+50	569.17			50'				64		24		80
		119+00	568.91			50'				64		24		80
		+50	568.65			50'				56		24		70
		120+00	568.39			50'				49		24		62
		+50	568.13			50'				52		24		65
		121+00	567.86			50'				48		24		60
		+50	567.60			50'				40		24		50
		122+00	567.34			50'				45		24		56
		+50	567.08			50'				50		24		62
		123+00	566.82			50'				53		24		66
		+50	566.56			50'				47		24		60
		124+00	566.30							42		24		60
										51		38		64
		COLUMN TOTAL						504		1215		1408		1524

-0.240 %

900' V.C.

-0.360 %

-0.360 %

-0.521 %

		113+50	571.54											
		114+00	571.36			50'	0	19		29		30		30
		+50	571.18			50'	20	41		33		30		41
		+95.33	571.02			50'	24	37		42		28		52
		115+00	570.99				16							
		+50	570.73			50'	6	20		51		28		64
		116+00	570.47			50'	0	6		56		26		70
		+50	570.21			50'				63		24		78
		117+00	569.95			50'				60		24		75
		+50	569.69			50'				56		24		70
		118+00	569.43			50'				60		24		75
		+50	569.17			50'				64		24		80
		119+00	568.91			50'				64		24		80
		+50	568.65			50'				56		24		70
		120+00	568.39			50'				49		24		62
		+50	568.13			50'				52		24		65
		121+00	567.86			50'				48		24		60
		+50	567.60			50'				40		24		50
		122+00	567.34			50'				45		24		56
		+50	567.08			50'				50		24		62
		123+00	566.82			50'				53		24		66
		+50	566.56			50'				47		24		60
		124+00	566.30							42		24		60
										51		38		64
		COLUMN TOTAL						123						
		GRAND TOTAL						627						
		ROUNDING						23						
		TOTAL						650CY						
		TOTAL SHIM REQUIRED								2331 CY				
		RECYCLED MATERIAL AVAILABLE FOR SHIM								1972 CY				
		∴ REQUIRED ADDITIONAL MATERIAL (P-208)								352 CY				
		FILL FACTOR (0.25)								88 CY				
		ROUNDING								10 CY				
		P-208 REQUIRED ADDITIONAL MATERIAL								450 CY				
											COLUMN TOTAL		1398	
											GRAND TOTAL		2922	
											ROUNDING		78	
											TOTAL		3000 CY	
										1116		564		1398
										2331		1972		2922

QUANTITIES FOR CONSTRUCTION OF SAFETY AREA OFF RNWY 11 (sta 90+00–92+60)

UNCLASSIFIED EXCAVATION 1400 cy*

EMBANKMENT 720 cy

* EXCESS EXCAVATION TO BE USED TO FLATTEN 1:3 SLOPE

CARRIED FORWARD

COLUMN FOOTINGS

QUANTITIES

ITEM NO.	DESCRIPTION	QUANTITY	EARTH AND ROCK: AREA	EARTH AND ROCK: CU YDS	EMBANKMENT: AREA	EMBANKMENT: CU YDS	BASE: AREA	BASE: CU YDS
201.10	CLEARING AND GRUBBING	LUMP SUM						
201.10	CLEARING AND GRUBBING (Runway 29 End)	LUMP SUM						
203.17	UNCLASSIFIED EXCAVATION	2050 C.Y.						
404.55	CUTBACK ASPHALT	122 CWT						
501.25	CONCRETE, CLASS 'B'	2.6 C.Y.						
507.15	REINFORCING STEEL	193 LBS.						
604.45	CAST IRON FRAME & GRATE, TYPE 'A'	1 EA.						
608.25	ALL-PURPOSE EXCAVATOR RENTAL	24 HOURS						
631.10	ENGINEER'S FIELD OFFICE	LUMP SUM						
635.10	MOBILIZATION	LUMP SUM						
651.15	SEED	242 LBS.						
651.18	FERTILIZER	968 LBS.						
651.20	AGRICUTURAL LIMESTONE	37 TONS						
651.25	HAY MULCH	37 TONS						
651.35	TOPSOIL	425 C.Y.						
620.12	CHAIN LINK FENCE, 6'	3900 L.F.						
620.16	GATE FOR CHAIN LINK FENCE, 6'	24 L.F.						
808.25	BITUMINOUS CONCRETE PAVEMENT (P-401)	5040 TONS						
816.10	RUNWAY & TAXIWAY PAINTING	13,164 S.F.						
ALTERNATIVE 1								
203.28	EXCAV. OF SURFACES & PAVEMENTS	2530 C.Y.						
* 302.17	UNCRUSHED AGGREGATE BASE COURSE (P-208) TYPE 'C'	2725 C.Y.						
ALTERNATIVE 2								
806.25	~~COLD MIXED RECYCLED BASE COURSE (P-208A)~~	80,700 S.Y.						
* 302.17	~~UNCRUSHED AGGREGATE BASE COURSE (P-208) TYPE 'C'~~	375 C.Y.						
620.21	BRACING ASSEMBLY FOR CHAIN LINK FENCE, 6'	30 EA						
822.24	MEDIUM INTENSITY TAXIWAY GUIDANCE SIGNS, BASE MOUNTED (L-125)	2 EA						
864.15	THRESHOLD LIGHTS L-125 REMOVE & RESET	12 EA						
900.01	Extra Work Order #1 C.O.#3							